This is a digital copy of a book that was preserved for generations on library shelves before it was carefully scanned by Google as part of a project to make the world's books discoverable online.

It has survived long enough for the copyright to expire and the book to enter the public domain. A public domain book is one that was never subject to copyright or whose legal copyright term has expired. Whether a book is in the public domain may vary country to country. Public domain books are our gateways to the past, representing a wealth of history, culture and knowledge that's often difficult to discover.

Marks, notations and other marginalia present in the original volume will appear in this file - a reminder of this book's long journey from the publisher to a library and finally to you.

Usage guidelines

Google is proud to partner with libraries to digitize public domain materials and make them widely accessible. Public domain books belong to the public and we are merely their custodians. Nevertheless, this work is expensive, so in order to keep providing this resource, we have taken steps to prevent abuse by commercial parties, including placing technical restrictions on automated querying.

We also ask that you:

+ *Make non-commercial use of the files* We designed Google Book Search for use by individuals, and we request that you use these files for personal, non-commercial purposes.
+ *Refrain from automated querying* Do not send automated queries of any sort to Google's system: If you are conducting research on machine translation, optical character recognition or other areas where access to a large amount of text is helpful, please contact us. We encourage the use of public domain materials for these purposes and may be able to help.
+ *Maintain attribution* The Google "watermark" you see on each file is essential for informing people about this project and helping them find additional materials through Google Book Search. Please do not remove it.
+ *Keep it legal* Whatever your use, remember that you are responsible for ensuring that what you are doing is legal. Do not assume that just because we believe a book is in the public domain for users in the United States, that the work is also in the public domain for users in other countries. Whether a book is still in copyright varies from country to country, and we can't offer guidance on whether any specific use of any specific book is allowed. Please do not assume that a book's appearance in Google Book Search means it can be used in any manner anywhere in the world. Copyright infringement liability can be quite severe.

About Google Book Search

Google's mission is to organize the world's information and to make it universally accessible and useful. Google Book Search helps readers discover the world's books while helping authors and publishers reach new audiences. You can search through the full text of this book on the web at `http://books.google.com/`

HW A558 A

WISH·VS·THE·WIND·SOVTH·
·DANIEL·B·FEARING·
·NEWPORT·R·I·



Cat. '07 f.

TWENTY-THIRD YEARLY EDITION.

THE

ANGLER'S DIARY

AND

Tourist Fisherman's Gazetteer

OF THE

RIVERS AND LAKES OF THE WORLD.

By J. E. L. C.,

AUTHOR OF "FACTS AND USEFUL HINTS RELATING TO FISHING AND SHOOTING,"
AND AUTHOR OF "THE GAMEKEEPER'S AND GAME PRESERVER'S
ACCOUNT BOOK AND DIARY," ETC.

PRICE EIGHTEENPENCE.

LONDON:
HORACE COX,
"THE FIELD" OFFICE, 346, STRAND, W.C.

1888.

CHAS. FARLOW & CO.

191, STRAND, LONDON, W.C.,

MANUFACTURERS OF FIRST-CLASS RODS AND TACKLE

SUITABLE FOR ALL PARTS OF THE WORLD.

THE "COMBINATION" BOX.

Registered No. 82,931.

LOWER PART.

UPPER PART.

"The upper part of above box has a strip of cork to stick wet flies in after use, the sides and lid are perforated to allow air to freely pass through, and so dry the flies. The lower part centre box is intended to carry sufficient flies for a day's use, and the outer space for casting lines, which has a rim to prevent the gut from being cut in closing."

FARLOW'S NEW PATENT LEVER SALMON WINCH.

Can be Regulated to any Stiffness at will.



MR. CHOLMONDELEY-PENNELL'S TURNED-DOWN EYED HOOKS.

FLIES DRESSED ON THESE HOOKS TO ANY PATTERN.

New Illustrated Catalogue for 1889 Gratis.

CHAS. FARLOW & CO., 191, STRAND, LONDON, W.C.

The Anglers' Hotel, Weldon Bridge.

"Now Crag-end is past, and now Brenckburn is nearest,
Now the green Braes of Todstead, the pride of the vale,
Then, hey! for famed Weldon, to Anglers the dearest,
Old Weldon, whose cellars and streams never fail;
There we'll talk of our triumphs, and boast of our slaughter,
How 'we hook'd him, and play'd him, and kill'd him so fine;'
And the battles, so gloriously finish'd in water,
Again and again we'll fight over in wine."—ROXBY.

Connected with the above is about Five Miles of the choicest water on Coquet, which is strictly preserved and well stocked with good Trout, and, in Spring and Autumn, Sea Trout. The character of the water is a succession of fine streams and pools, in some parts well wooded, affording, even in the hottest months, good sport.

The fishing is the best in the "Borderland," and lovers of Nature will find in the bosky dells of Coquetside an ample field for research. The district is particularly healthy, the scenery very fine, and there are many places of historical interest within easy reach.

N.B.—In addition to the above Fishing, we have leased the exclusive right of Fishing over the Linden Water.

"FIELD," April 2nd, 1887.—"ANGLERS' HOTEL ON THE COQUET.—We are informed that Hardy Brothers, the well-known rod makers of Alnwick, Northumberland, have taken the Anglers' Hotel at Weldon Bridge, on the famous Coquet, and are furnishing it with the object of making it a typical hostelry for anglers. There are five miles of excellent fishing which will be free to gentlemen stopping in the house, which is within a fifty-yards cast of the stream. The district possesses lovely scenery, and Lord Armstrong's picturesque estate of Cragside, which is an easy drive from Weldon Bridge, is open once a week to the public. These quarters are far removed from "the madding crowd," and admirably suited for an angler's holiday."

Within eight miles of the Main Line North.

Rooms should be secured early, as the accommodation is limited.

Nearest Stations.—Brenckburn, North British, 4 miles. Acklington, North-Eastern, 8 miles. Morpeth, North-Eastern, 10 miles. Carriages may be ordered to meet any train. Telegraph Office, FELTON, 4 miles.

For Tariff and other particulars apply to the MANAGERESS, Anglers' Hotel, Weldon Bridge, Morpeth, or the Proprietors,

HARDY BROTHERS, London & North British Works, Alnwick.

KILMELFORD BY LOCHGILPHEAD.

JOHN McFADYEN.

Daily communication between GLASGOW and HERE by Steamer Via Ardrishaig thence Coach or by Rail to Oban thence Coach.

Trout Fishing Boats kept & Steady Boatmen. | Telegraphic Office. Kilmartin. 14 Miles.
Luncheon & Tea always ready on arrival of Coaches from Oban & Lochawe. | Telegrams by Post Daily at 3 P. M.

CUILFAIL HOTEL,

PASS OF MELFORT, NEAR OBAN.

FIRST-CLASS TROUT FISHING. Season, 1st of April till end of September.

Gentlemen residing at Cuilfail Hotel have the privilege of fishing on several first-rate Lochs, some of which are annually stocked by the hotel keeper, with the famous Loch Leven and Fontinalis, or Great American Brook, Trout, from the Howietoun Fishery, Stirling, which has greatly improved the trout fishing. Mr. McFadyen has Boats and steady Boatmen for the use of anglers.

There is excellent Deep-sea Fishing, and delightful Sea-bathing. The Scenery around is magnificent. The famous Pass of Melfort, which is very grand, is within a few minutes' walk of the Hotel; altogether a very healthy, charming place.

A HANDSOME NEW BILLIARD ROOM

(30ft. by 22ft.), has been added to the Hotel, on the ground floor, and the old billiard room converted into bedrooms.

Lawn Tennis, Hot and Cold Baths, and all Conveniences connected with Hotels.

FAMILIES CAN BE BOARDED BY THE WEEK OR MONTH.

POSTAL DELIVERY DAILY.

Gentlemen should write beforehand so as to secure rooms. Luncheons always ready on arrival of coaches to and from Oban, Ford, and Lochawe. Charges strictly moderate.

POSTING IN ALL ITS BRANCHES.

ROUTE:—Per Caledonian Railway to Oban, thence per Coach daily; or by steamer Columba from Glasgow or Greenock to Ardrishaig, thence per Royal Mail Coach daily, through magnificent Highland scenery.

ADDRESS:—

JOHN McFADYEN, Cuilfail Hotel, Kilmelford, Argyllshire, N.B.

TELEGRAPH OFFICE, KILMARTIN, N.B.

(LARGEST STOCK IN LONDON OF IMPROVED FISHING TACKLE.)

WATSON & HANCOCK, 308, HOLBORN, LONDON.

(ESTABLISHED 1837.)

RODS, LINES, REELS, &c.

The New Spinning Salmon Fly (Patent).

(THE MOST DEADLY KILLER.)

ORDINARY PATTERNS KEPT IN STOCK.

SPECIAL PATTERNS DRESSED, 3d. each extra.

This new Spinner has been tested on all the principal rivers, and by most of the noted fishermen, and proved the most successful in killing, many fish falling a victim to its attractions when all other flies and lures have failed.

SINGLE HOOK SPINNER, 2s. 6d.; DOUBLE HOOK SPINNER, 3s. 6d. each.

New Illustrated Catalogue, with over 200 Engravings, Post Free, 2d. "Most instructive."

ANGLING IN IRELAND.

JOHN FLINT,

FISHING TACKLE MANUFACTURER,

17, ESSEX QUAY, DUBLIN,

BEGS to call attention of Sportsmen to his superior and Large Stock of FISHING TACKLE, most of which is manufactured on the premises under his own inspection, and which for quality and prices cannot be equalled. Has just finished a splendid lot of WASHABA SALMON RODS of various lengths, which have given general satisfaction to all gentlemen who have used them.

Distributor of Single Salmon Rod Licences, 20s. each.

The Proprietor will be glad to give any information to gentlemen concerning the Fishing in Ireland, having fished most of the waters.

PRIZE MEDAL INTERNATIONAL EXHIBITION, 1865.

TO ANGLERS.

JOHN ENRIGHT AND SON,

GREENHEART FISHING ROD MAKERS,

Castle Connell, near Limerick, Ireland.

N.B.—REELS AND LINES TO MATCH BALANCE OF RODS.

NO AGENTS.

GOLD MEDAL FISHERIES, 1883.

15 MEDALS, 5 SPECIAL AWARDS.

TROUT, SALMON, AND BASS FISHING.

THE WORLD RENOWNED

"PLANO CONVEX" MINNOW,

That spins without turning the hooks.

Prices: 1s. 2d., 1s. 6d., 1s. 9d., 2s. 3d., 2s. 8d., 3s. 6d., 4s.,
Post paid. Can only be obtained of the Inventors,

MESSRS. HEARDER AND SON,
195, UNION STREET, PLYMOUTH.

ESTABLISHED 1770.

From A. B. PARKES, Esq., Slapton Sands: I am here again for some pike-fishing on the Leigh; killed thirty-five pounds weight of pike yesterday with your No. 4 Minnow. I want another for a friend who tried the spoon, but caught nothing.

From Capt. LISTER, 28, Halliford-street, Islington: Sir,—Your No. 1 Trout Bait is the perfection of an artificial bait.

From R. WAKE, Esq., Totnes: I have tried your Minnow with great success. I have been a Minnow fisherman for Trout for thirty-five years, and never met with any equal to yours.

From JOHN C. BRENNAN, 5, Edward-street, Bluetown, Sheerness: Gentlemen,—Your No. 4 Minnow is a wonder. I have killed seven very nice Bass from 2lb. to 4½lb. in a couple of hours, on a crowded pier, when upwards of forty people were fishing with all sorts of artificial baits. No fish taken unless by those who had your Minnow.

DUPLEX SPINNER.

Which revolves both ways; a wonderful killing bait. Free by post, 6d.

Hearder's never-failing Trout and Salmon Flies to suit any River. Patterns sent.

Deep Sea and River Tackle of every Description. Otter and Beam Trawls, Trammels, &c.

ILLUSTRATED GUIDE AND CATALOGUE GRATIS.

Bait

Natural Baits, comprising gudgeon, dace, calley (loach), large minnows, large scoured lobworms, maiden lobworms, cockspur and brandling worms, and gentles, for salmon, trout, pike, perch, chub, barbel, carp, tench, roach, dace, gudgeon, bleak, &c. Post free, 1s. per box; salmon and pike, 1s. 6d. per box.—Messrs. BAMBRIDGE, Eton-on-Thames. Established 1790.

GEORGE JAMES EATON, CHAMPION FISHERMAN,
OF STARKHOLMES, MATLOCK-BATH, DERBYSHIRE, THE ONLY PRACTICAL FLY TYER AND FISHERMAN IN DERBYSHIRE
(For River Reports on the Derbyshire Wye and Derwent, see the London "Sportsman," weekly—on Wednesdays—for reliable information. No connection with any other newspaper),

RESPECTFULLY invites Noblemen and Gentlemen to try his Standard FLIES for the present season. No flies sent or made up but what he himself has proved sure killers. A trial is all that is required from gentlemen that can fish to prove whether they may be genuine or not. Patronised by some of the best fishermen of the day. All flies dressed on the best Kendal hooks. Prices: Point Flies, 2*s.* 6*d.* per dozen. Dropper Flies, 2*s.* per dozen. Orders punctually attended to. Terms cash.

FISHING LINES, FISHING GEAR, FISHING NETTINGS.

DAVID REID & CO., 7, HILTON STREET, MANCHESTER.

GAME and FOWLING NETTINGS, from 3d. per yard. SALMON and FISHING NETTINGS, for sea and inland fisheries. RABBIT NETTINGS.—Our improved first-class FLAX NETS, with patent kink-proof runners, from 20s. per 100 yards complete. PHEASANT and POULTRY NETS, for pen and cover, from 2d. per yard. LAWN TENNIS NETS, and for Sports. GARDEN NETTINGS, for seed, fruit trees, plants, frost, birds, 1d. per yard.

BUXTON, DERBYSHIRE.

JOHN BANKS, PRACTICAL ANGLER and FISHING TACKLE MAKER, respectfully invites Noblemen and Gentlemen to try his Flies, which have proved the most killing in Derbyshire; also patronised by many Noblemen and Gentlemen in England, Scotland, and Wales. One trial is earnestly requested to prove the fact. Price 2s. per doz. Rods, Reels, Lines, of the best quality; Casting Lines, extra fine. Orders by post receive prompt attention. Terms cash. N.B.—All Flies dressed on the premises by Mrs. Banks.

SALMON AND TROUT FISHING.—IRELAND.

WILLIAM HAYNES, FISHING TACKLE MANUFACTURER, 63, Patrick-street, Cork. Sole Inventor and Patentee of the "Archer" Spinner, also the "Blarney" Prawn Tackle. Maker of the celebrated Built Cane and Greenheart Salmon and Trout Rods. Tackle Cases fitted for all parts of the world.
Send for Catalogue.

JOHN D. BASTARD,
PRACTICAL ANGLER AND FISHING TACKLE MAKER,
TORRINGTON, NORTH DEVON.

SALMON, Peal, and Trout Flies from the most useful patterns. Improved Devon Minnows. Rods, Reels, and Lines of the best make. Gut Collars and Casting Lines of the finest quality. A good assortment, which has been proved during several seasons in England, Ireland, Scotland, and Wales. Stock of Feathers, &c.

English Hotels and Fisheries.

WHITE HART HOTEL, RINGWOOD.

BEST FISHING in the South-West of England for Salmon, Roach, Dace, Trout, Grayling, Pike, &c. Tickets to be had at the Hotel only, 7s. 6d. per day; Hotel visitors 5s., where every accommodation is to be had. PROPRIETOR, C. WARD.

BRAY, NEAR MAIDENHEAD.

GEORGE HOTEL, Mrs. E. COLLINGS, Proprietress. — The nearest first-class Hotel to the best fishing between Windsor and Maidenhead. Moderate charges, with every home comfort. Gentlemen ordering punts and fishermen will oblige by giving twelve hours' notice in advance, as the demand is very great during the season.

CHRISTCHURCH, HANTS.

GOOD PIKE, Perch, Roach, and Dace Fishing, free to Visitors staying at NEWLYN'S HOTEL. Man, boat, and bait generally to be obtained on payment for same. Good boating in the harbour. Hotel accommodation first class.
N. S. NEWLYN.

SALISBURY.

THE WHITE HART HOTEL, nearly opposite the Cathedral. The largest and principal Hotel in the city. This old-established first-class Hotel contains every accommodation for Families and Tourists. A Ladies' Coffee Room. Billiard and Smoking Rooms and spacious Coffee Rooms for Gentlemen. Table d'Hôte daily, during the season, from 6 to 8.30 p.m., at separate tables. Carriages and horses on hire for Stonehenge and other places of interest, Excellent stabling, loose boxes, &c. Tariff on application to
H. T. BOWES, MANAGER, Posting-Master to Her Majesty.

ANGLERS STAYING AT

THE CARNARVON ARMS HOTEL,

Are granted Six Miles Private Trout Fishing in Rivers EXE and BARLE (FREE) by the Right Hon. Earl of Carnarvon. Twenty miles of Fishing may be had beside. The Hotel is quite in the country, in bracing air, and near the rivers. Arrangements are in progress with a view to running a Four-horse Coach to and from Lynmouth during the coming touring season.

NEW BILLIARD TABLE. TENNIS COURT.

Five hours from London.

Carnarvon Arms Hotel, Dulverton Station.

English Hotels and Fisheries—*continued.*

LYNMOUTH, NORTH DEVON.

THE LYNDALE HOTEL,

AND

TORS PARK PRIVATE HOTEL,

UNDER THE SAME MANAGEMENT.

Beautifully situated and commanding some of the best Sea and Land Views in the North of Devon. The Proprietor has secured about Twenty Miles of the best Trout and Salmon Rivers in the neighbourhood commencing to fish outside the Hotels, and including the Brendon and Badgeworthy streams. Also the right of shooting over 2000 acres.

Gentlemen staying at the Hotels will have the privilege of Free Tickets.

BILLIARD ROOM, &c. CHEAP BOARDING TERMS.

Write for Tariff showing position of Hotels.

CULMSTOCK, DEVON.

DUNN'S RAILWAY HOTEL, close adjoining the River Culm, noted for good Trout Fishing. Every accommodation for Anglers at moderate charges. Station close to the Hotel. R. DUNN, Secretary Culm Fishing Club, Culmstock.

ROLLE HOTEL, BUDLEIGH SALTERTON, DEVON.

FAMILY and COMMERCIAL. Tennis Lawn and Garden sloping to the sea. Moderate Tariff. Posting. Stabling and Loose Boxes. Omnibuses meet principal Trains at Exmouth.

Good Deep-sea Fishing and Trouting in the River Otter.

THE ANGEL HOTEL, TIVERTON, and the RED LION HOTEL, DULVERTON.

E. MOYLE, PROPRIETOR.

THESE Hotels combine moderate charges and home comforts, with every convenience for Fishing and Hunting. The Angel is situated in the centre of Tiverton, and on the banks of the Exe. The Red Lion is close to the Devon and Somerset Line. The rivers Barle and Exe run through this town; only a small licence is necessary, which can be obtained at the Hotel.

NORTH COAST OF CORNWALL, VIA NORTH CORNWALL COACH.

THE KING'S ARMS HOTEL, Camelford—J. SYMONS, Proprietor. Posting in all its branches. Families comfortably accommodated at moderate charges. A large Hall attached to the Hotel, suitable for Concerts, Public Dinners, &c.; also Billiard Table. Cyclists' Head Quarters by appointment. Fly Fishing in the Camel and other streams. A Pack of Foxhounds and a Pack of Harriers in the neighbourhood. Booking Office for "Pioneer" Coach and L. and S.W. Railway. Daily Coach due from Wadebridge at 11.20 p.m., from Launceston at 6.30 p.m.; and on Tuesdays, Thursdays, and Saturdays during the summer months from Newquay, St. Columb, and Padstow. Camelford is within easy distance of Roughtor, King Arthur's Grave, Devil's Jump, Delabole Slate Quarries, Port Isaac, Tintagel, King Arthur's Castle, the Rock Valley, and Boscastle.

THE SWAN INN, Hand Bridge, London Road, Newbury. Proprietor, W. E. BAXTER. Good accommodation for Anglers and Bicyclists. The Swan is twenty minutes' walk from Newbury Station, on the bank of the Lamborn Trout stream, and close to many of the best swims in the Kennet. There is a splendid stock of Trout in the Lamborn, and, a very large stock of Trout both in size and numbers having been turned in this season, good sport may be expected. The Lamborn and six miles of the Kennet are strictly preserved by the Newbury and District Angling Association. Season Tickets to include Kennet and Lamborn, £2 2s. Day Tickets—Lamborn 5s., Kennet 2s. 6d. The fly only to be used on the Lamborn.

NORTHUMBERLAND ARMS, FELTON.

THOMAS DODDS begs to inform Anglers that he has permission to give Parties staying at the Hotel free Tickets to fish over the water at Welden Bridge belonging to Rev. R. Burden; likewise some miles of water belonging to the Duke of Northumberland. Acklington Station. Conveyances, when ordered, from the Hotel.

THOMAS DODDS.

English Hotels and Fisheries—*continued.*

MONMOUTHSHIRE.

THREE SALMONS HOTEL, USK.

FAMILY, COMMERCIAL, AND POSTING HOUSE.

This Hotel is within 300 Yards of the River, and 400 from the Railway.

	MILES.		MILES.
RAGLAN CASTLE	5	ABERGAVENNY	11
MONMOUTH	13	CRUMLIN VIADUCT	12
NEWPORT	11	SYMOND'S YAT	16
TINTERN ABBEY	18	CHEPSTOW	14
WYNDCLIFF	15	CAERLEON	8

HUNTING, FISHING, AND SHOOTING.

SPECIAL ACCOMMODATION FOR ANGLERS.

Three Packs of Foxhounds are hunted in the Neighbourhood, so that Sportsmen can participate in the sport nearly every day of the week.

For particulars apply to CLARK and JONES, Proprietors.

ANGLING IN THE USK.

No river in England or Wales presents greater attractions to the angler than the Usk, from its rise in the Black Mountains of Breconshire to its embouchure below Newport, where it discharges itself into the Bristol Channel.

Prominent among the angling stations along the picturesque and romantic course of the Usk, no place affords better sport than that obtained in the neighbourhood of the town, which takes its name from this noted stream. At the rural town of Usk ample accommodation may be obtained by anglers and tourists at the old-established head-quarters of the anglers—the "Three Salmons Hotel," which has recently undergone considerable enlargements and improvements, and may now be looked upon as one of the most comfortable "old hostelries" in these parts. Many of these comfortable old hotels of the olden time, when stage coaches were in vogue, still exist on the borders of Wales, and among the number is the "Three Salmons" at Usk.

NORFOLK BROADS.

SWAN HOTEL, Stalham, under new management.—This old-established Hostelry is situated in the midst of the charming Broad district of Norfolk, is in close proximity to Barton Broad, Stalham Broad, and the River Ant, where first-class angling can be obtained free. Visitors will find every accommodation at the above Hotel, combined with comfort and moderate charges. EDWARD GARRETT, Proprietor.

OULTON BROAD FISHERY, LOWESTOFT

(Preserved under the Norfolk and Suffolk Fisheries Act).

QUARTERS, WHERRY HOTEL, Mutford Bridge; beautifully situated. G. MASON, Proprietor. Established nearly a century. Boats 2s., and full bait 1s. per day; men provided. Terms for stopping visitors on application. Gravel and sandy soil.

SALMON ANGLING ON THE RIVER TRENT,

AT KING'S MILLS, Weston-on-Trent, and Shardlow, near Nottingham, commences February 1st, 1889. Tickets at £5 5s. and £2 2s. each, for the season, can be obtained of the Lessee, Mr. T. WOOD, 9, Chapel Bar, Nottingham. The £5 5s. tickets includes eight miles of the river on each side. The salmon run large, averaging 20lb. weight. All the fish were in splendid condition, and showed first-rate sport. Only a limited number of tickets is issued. The Lessee will be glad to give every information. No tickets issued to professional fishermen.

DERBYSHIRE.—PEACOCK HOTEL, BASLOW.

CHATSWORTH FISHERY. Trout and Grayling. Splendid Fishing, extending over eight miles of the River Derwent. This Hotel is situated in its own grounds, and affords every accommodation for Gentlemen and Families at moderate charges. Fishing Tickets supplied. W. B. WAUD, PROPRIETOR.

Trout Licence Distributor for Trent Fishery District.

English Hotels and Fisheries—*continued.*

THE GLOBE FAMILY AND COMMERCIAL HOTEL, TORRINGTON.

S. G. TAPLEY, PROPRIETOR.

TOURISTS and Commercial Gentlemen visiting this picturesque neighbourhood will find this Hotel replete with every home comfort. Spacious Sitting, Commercial, and Ladies' and Gentlemen's Coffee Rooms. Capital Billiard Room (newly erected), with splendid Table by Thurston, London. Lofty and well-ventilated Bedrooms.

Good Post-horses and Carriages of every description. The Globe Omnibus meets all trains.

N.B.—Visitors staying at this Hotel are granted Free Tickets for Salmon and Trout Fishing over many miles of preserved water.

RED LION HOTEL, EYNSHAM.

EVERY Accommodation for Gentlemen Boating or Fishing at moderate charges. Private Bedrooms and good Stabling. W. PRESTON, Proprietor.

EYNSHAM.

SWAN HOTEL. — Superior accommodation for Anglers, at moderate charges. Excellent Fishing in the Thames, Evenlode, and Windrush. The state of the water and full particulars of fishing on application to

W. B. HOWE, PROPRIETOR.

RUTLAND ARMS HOTEL, BAKEWELL.

WILLIAM GREAVES has authority to grant permission to Gentlemen staying at his Hotel to ANGLE seven miles in the River Wye, from Bakewell to Fillyfoot Bridge. Ladies' Coffee Room. Omnibus meets every train.

WYE SALMON FISHERIES.

IN the Hereford, Bullingham, and Hampton Bishop Fishery Anglers will find an entirely new field open, owing to the nets being taken off the water. The Hampton Bishop waters for angling are not to be surpassed in the locality; seven miles. Salmon season rods, limited to ten, at £4 4s.; monthly, £2. 2s.; daily, 5s. Trout tickets also for issue. Tickets, together with all information, from the Agent, Mr. E. B. EBRALL, 4, High-street, Hereford.

CAPITAL FISHING (FREE) ON ULLSWATER LAKE

WHEN AT

SUN HOTEL, Pooley Bridge, near Penrith. Conveyance will meet parties at Penrith (L.N.) or Langwathby (M.) on receipt of telegram or letter. Wire "Sun, Pooley Bridge." J. G. ELLIOTT, Proprietor.

Irish Hotels and Fisheries.

LOUGH CONN HOTEL.

THE Proprietor, Moy Hotel, Ballina, has opened the above for convenience of Tourists and Anglers. Splendid free Salmon and Trout Fishing. Grand Lake and Mountain Scenery. Ten minutes from Postal Telegraph Office. Boats and vehicles always ready. Lawn Tennis.—For particulars address M. J. FITZGERALD, Ballina.

FREE ANGLING.—LOUGHS CONN AND CULLIN (BALLINA).

SALMON, Trout, Pike, Char, and large Gillaroo in the Lakes.—THOMAS CLARKE and SONS respectfully beg leave to inform Tourists and Anglers that they have accommodation suitable for Ladies and Gentlemen. First-class boats and boatmen. From their long and continual practice they have discovered the deep and shallow waters, together with their sandy, stony, muddy, and gravel bottoms, and best haunts for finding fish. Terms moderate.—Apply to T. CLARKE and SONS, Fishermen, Lough Conn Lodge, Ballina, Mayo, Ireland.

IMPORTANT TO TOURISTS AND ANGLERS.

TO be LET, Three commodious and comfortable BEDROOMS and SITTING ROOM, within three minutes' walk of Lough Conn and three miles from Ballina. Boats and Boatmen, &c., on moderate terms.—Apply Mrs. ELIZA MCHALE, Garroeloon, Lough Conn, Ballina.

Irish Hotels and Fisheries—*continued.*

THE RAILWAY HOTEL, KILLORGLIN.

Mrs. J. BREEN, GLENCAR HOTEL, CARAGH, co. KERRY,
PROPRIETRESS.

Visitors to the famous LOUGH CARAGH would do well to consult our Tariff, as all our charges are extremely moderate.

TERMS.	Per Day.
Including Bed, Board, and use of Public Rooms	6s. 6d.
Do. do. do. at Private Table	7s. 6d.

Attendance 1s. per day each. Private Sitting Rooms at 14s. to 21s. per week.

The above Hotel has only been opened within the last two years, and affords all the latest sanitary improvements for the accommodation of the Public. It is opposite the Railway Station, and is beautifully situated on the Post Road to Cahirciveen, commanding an extensive view of the McGillycuddy's Reeks, and within three miles of Lough Caragh (celebrated for its Salmon and Trout Fishing), on the upper waters of which is situated

GLENCAR HOTEL,

the well-known Head-quarters for Sporting Men. It is also within three minutes' walk of the River Laune, one of the finest Salmon and White Trout rivers in Ireland. There is 40,000 acres of the best Cock, Grouse, Snipe, and Wildfowl shooting in Ireland.

The accommodation comprises DRAWING ROOM, WRITING, RECEPTION, BILLIARD, SMOKING, DINING, and PRIVATE SITTING ROOMS, also HOT and COLD BATHS and POSTING ESTABLISHMENT. For further information, please apply to

Mr. T. W. M'CORMICK, Railway Hotel, Killorglin, co. Kerry.

LEENANE HOTEL, CONNEMARA.

GOOD Salmon and Sea Trout Fishing on the Erriff River and Lakes Erriff, £8 a month, 50s. a week, 10s. a day. Several other lakes and rivers free; brown trout up to 10lb., gillaroo, pike, perch, &c., and in the bay, mackerel, whiting, sole, &c. Grouse shooting; and in winter, cock, snipe, hares, duck, &c. Terms moderate.—Apply ROBERT MCKEOWN, Leenane Hotel, Co. Galway.

ANGLING IN THE WEST OF IRELAND.—THE MOY, LOUGHS CONN AND CULLIN (BALLINA).

SALMON, Trout, and large Pike Fishing (Free) in the best pools and casts on river and lakes. For particulars and reliable information as to prospect of sport, state of water, and run of fish, write or wire to FRANK HEARNS, Fishing Tackle Maker, Ballina, co. Mayo, Ireland. Good boats and experienced boatmen.

MOY FISHERY, BALLINA, MAYO.

JIM HEARNES, Fisherman, &c., Up. Mill-street, Ballina, successor to the late Pat Hearnes; holder of Two Diplomas of Honour from the late Fishery Exhibition, London—one for excellence in Salmon and Trout Flies, and the second for general exhibit of Fishing Tackle. Fly-tyer to his Excellency Earl Spencer, &c. A splendid Assortment of SALMON and TROUT RODS. Boats and attendance for lakes or river. Flies tied to match all waters. Ample experience of Scotch and Welsh waters. All necessary information free.

IMPERIAL AND ROYAL HOTELS, BALLINA (CO. MAYO), IRELAND.
Patronised by his Excellency the Lord Lieutenant.

PERSONS staying at the above Hotels will find good accommodation, with moderate charges, and every facility rendered by the Proprietor to insure good sport for Anglers. Some of the best free casts on the Moy within three minutes' walk of these Hotels. First-class Cars and Boats for the day always ready. The Hotel Omnibus attends all trains. WILLIAM FLYNN, Proprietor.

Irish Hotels and Fisheries—*continued.*

NESBITT ARMS HOTEL,

ARDARA, CO. DONEGAL.

THE FAMOUS PASS OF GLONGISH.
THE CAVES OF MAHERY.

First-class Trout Fishing in the Lochs and Rivers to be had free. Excellent Salmon Fishing may also be had by application to Marquis Coningham; his Agent at Glenties, Mr. Hammond, J.P.; or General Tredennick, Woodhill, Ardara. The Scenery is charming; Sea Bathing convenient. Brown Trout caught in those Lochs, weight from a quarter to three pounds. A very attractive resort for the Angler, Tourist, or Antiquarian.

SEASON FROM APRIL 1 TO THE END OF SEPTEMBER.

ANGLERS staying at P. M. GRACE'S, Killaloe, Ireland, will have good Fishing (lake and river). First-class men and boats. Comfortable Board, Apartments, &c.; moderate terms. Good view; house facing river.

KILLALOE, IRELAND.

GOOD SALMON, Peal, and Trout Fishing. Comfortable accommodation and moderate charges to be had at the ROYAL HOTEL. First-class fishermen and boats always at hand. Good trout, pike, and perch fishing in Loch Derg; gillaroo trout found here also.—For further particulars apply to the Proprietress, Miss T. HURLEY.

W. Spaight, Esq., Derry Castle, gives leave to visitors staying at this Hotel to fish his preserves.

LOUGH MELVIN.

SCOTT'S OLD ESTABLISHED HOTEL, Garrison, near Belleek, County Fermanagh, Ireland.—Accommodation comfortable; charges moderate. The Hotel is beautifully situated, commanding unrivalled mountain and lake scenery. Boats, Men, and Cars may be had at the Hotel. To guard against disappointment, gentlemen should secure quarters before leaving home.

MACK'S ROYAL HOTEL,

FAMILY and COMMERCIAL, Galway. GEORGE MACK, Proprietor.
The Hotel Omnibus attends all trains and steamers free of charge.
Posting in all its branches.

BUTLER ARMS HOTEL, Waterville, Co. Kerry.—This Hotel has been greatly enlarged and improved; additional Bedrooms facing the Sea, large Sportsmen's Coffee Room, Commercial Room, and Private Sitting Rooms, newly Furnished; comfortable airy Bedrooms. Anglers and Tourists will find most comfortable accommodation at this nicely situated Hotel. Charges strictly moderate. Posting in all its branches.
P. McELLIGOTT, Proprietor.

N.B.—Boats can be engaged for fishing in the Lake and on the Bay. Early and late fishing (both are equally good), from Feb. 1 to Oct. 15. Salmon and White Trout fishing free.

Scotch Hotels and Fisheries.

STRONACHLACHAR HOTEL,

HEAD OF LOCH KATRINE.

DONALD FERGUSON, PROPRIETOR.

THIS Hotel, the only one on the shores of Loch Katrine, is most beautifully situated in the heart of ROB ROY'S country; GLENGYLE and the romantic GRAVEYARD of CLAN GREGOR, both described at page 77 of "Perthshire Guide," being in close proximity, and as a fishing station it is unsurpassed. The trout at this end of Loch Katrine average fully three-quarters of a pound each, and in favourable weather baskets of from two to three dozen and upwards are very often made. Excellent boats and experienced boatmen are kept for parties staying at the Hotel.

The Hotel is replete with every comfort, and is reached either by way of Callander and Trossachs and the Loch Katrine Steamer, or by the Loch Lomond Steamer and Coach from Inversnaid, there being a full service of Coaches and Steamers by both these routes during the season.

BOARD BY WEEK OR MONTH.

Carriages and other Conveyances kept for Hire.

Address: STRONACHLACHAR, by Inversnaid.

LOCHINVER FISHINGS AND HOTELS,

SUTHERLANDSHIRE.

The Hotels, being under new management, and Culag House re-opened as a Hotel, parties desirous of visiting this district will have the opportunity of trout fishing, unsurpassed in Scotland, over about forty lochs, free, by staying at the Hotels. Boats 2s. 6d. per day. Salmon fishing 12s. 6d. per day.

Daily Mail, Telegraph Office, and resident Doctor next door.

Route: Rail to Lairg and coach to Lochinver, and David MacBrayne's steamers almost daily in the season.

For Hotel Tariff and other information address to Lochinver Hotels, Sutherlandshire, N.B.

ABERFOYLE.

BAILIE NICOL JARVIE HOTEL.

JAMES BLAIR, Proprietor.

This Hotel has recently been enlarged. It is situated at the starting point of the New Road to the Trossachs and Loch Katrine, and a short distance from Aberfoyle Station. Boats on Loch Ard and Loch Chon for Fishing and Pleasure.

POST AND TELEGRAPH OFFICES WITHIN TWO MINUTES' WALK OF THE HOTEL.

POSTING IN ALL ITS BRANCHES.

Scotch Hotels and Fisheries—*continued.*

FORFARSHIRE.

PANMURE ARMS HOTEL,

EDZELL, N.B.

THIS beautiful village lies at the foot of the Grampians, near the North Esk. Recommended by leading Physicians for healthiness and bracing air. 'Buses meet all trains at Brechin Station.

FAMILIES BOARDED,

Day, Week, or Month. Moderate terms, by arrangement.

SPLENDID BILLIARD ROOM, ALSO A GOLF COURSE CLOSE TO HOTEL,

And on North Esk three miles of Salmon Fishing Free to Parties staying at Hotel; also three good Trouting Rivers in neighbourhood.

GENTLEMEN WISHING, DAY OR WEEK'S SHOOTING CAN BE HAD ON APPLICATION.

POSTING IN ALL ITS BRANCHES:

Telegraph "Knowles, Edzell." KEITH KNOWLES, Proprietor.

DEESIDE HYDROPATHIC ESTABLISHMENT,
HEATHCOT, NEAR ABERDEEN, N.B.
Resident Superintendent . . . . . Dr. STEWART.

PATIENTS and Visitors staying at the Deeside Hydropathic Establishment, Heathcot, near Aberdeen, have the privilege of preserved Salmon and Trout Fishing in the River Dee, as it runs through the estates of Heathcot and Ardoe, a distance of about two miles.

DURNESS HOTEL.

GOOD FISHING for Trout in the Kyle of Durness (best in Sutherlandshire); also good Lochs. Boats on Kyle and Lochs. Full particulars to be had from A. McBEATH, Proprietor.
Telegrams. Posting. Resident Doctor.

ABERFELDY.

BREADALBANE ARMS HOTEL.—Salmon and Trout Fishing on a beautiful five mile stretch of the Tay, holding some well-known pools, and Trout Fishing on Loch-na-Craig, both with use of Boat, free.
ALEXANDER NICOL, LESSEE.

PORTSONACHAN HOTEL, LOCHAWE.

MOST centrally situated for Anglers. Free Fishing on Lochawe, &c. Steam Launch communication to Lochawe Station twice daily, and Hotel boats towed. Fixed boarding Terms for Anglers, 11s. per day. Telegraphing Address, Port Sonachan, Lochawe. THOMAS CAMERON, PROPRIETOR.

MURRAY ARMS HOTEL, GATEHOUSE-OF-FLEET.

VISITORS can have Fishing in Loch Whinyeon and on the Fleet, free. There is a Boat on the loch belonging to the Hotel. Permission can also be had for L. Sherrow, &c. GEO. M. MICHAEL, Proprietor.

Scotch Hotels and Fisheries—*continued.*

INVERORAN HOTEL,

ARGYLESHIRE

(Ten Miles from the Railway Station, Tyndrum).

DUNCAN A. FORBES begs respectfully to intimate that he has taken a lease of the above Hotel, which has been newly furnished, and otherwise greatly added to and improved.

Tourists and Gentlemen staying at the Hotel are allowed the privilege of fishing (free of charge) on nine miles of the beautiful River Orchy, one of the best Salmon Rivers in the West of Scotland. Splendid Trout Fishing on different water Lochs and part of the River Baw.

Passengers are booked at this Hotel in connection with the Coaches to and from Gleneve and Tyndrum.

FIRST-CLASS POST HORSES AND CARRIAGES.

Parties coming, by writing a day or two in advance, can be met at Tyndrum Station.

BOATS ON LOCH TULLA, &c.

LOCH KATRINE.

THE TROSSACHS HOTEL.—ONLY Hotel in the Trossachs. Excellent Trout in Lochs Katrine and Achray. Hotel convenient. Boats. Parties staying not less than a week can be boarded on SPECIAL terms, except from July 15 to Sept. 15.

Posting and Coaching both at Coach Office, Railway Station, Callander, and at Trossachs Hotel. R. BLAIR.

DALMALLY, LOCH AWE.

GOOD FISHING for TROUT, FEROX, PIKE, and PERCH, can be obtained by staying at the DALMALLY and LOCH AWE HOTELS. Boats on the loch. Excellent Salmon Fishing on the River Orchy. Fishing free. Also near railway station at Dalmally.

Full particulars can be had upon application to DUNCAN FRASER, PROPRIETOR.
Post town, Dalmally. Telegraph Office.

Welsh Hotels and Fisheries.

BALA, NORTH WALES.

THE FIRST ESTABLISHED FISHING TACKLE BUSINESS IN WALES.

M. ROBERTS, PRACTICAL ANGLER, 82 and 84, High-street, keeps the largest and best assorted stock of Fishing Tackle in the Principality. Rods and Baits for Hire. Ticket depôt for the Llechweddhen and Tynycornel preserves. Established by the late G. Jones. Lake Fishing Free.

BUCKLEY ARMS HOTEL, DINAS MAWDDWY, MERIONETHSHIRE.

FIRST-CLASS Salmon, Sewin, and Trout Fishing in the River Dovey and other streams. Every convenience in Hotel, including Billiard Room, Bath Room, &c., and Tennis Lawn; charming scenery. Within one minute of Dinas Mawddwy Station. Terms moderate. W. E. LOVEGROVE, PROPRIETOR.

Welsh Hotels and Fisheries—*continued.*

PENIARTH ARMS HOTEL,

MALLWYD, DINAS MAWDDWY,

MERIONETHSHIRE.

THE Hotel is within one mile of Dinas Mawddwy Telegraph and Railway Stations, twelve miles from Dolgelly, eighteen miles from Bala, and twelve miles from Cann Office; it is also within a short distance of Arran, Mawddwy, and Cader Idris, and is situated in the midst of most beautiful scenery.

All Gentlemen staying at the above Hotel are at liberty to fish in the celebrated Salmon and Trout streams Dovey and Cleifion, also a good lake.

Good Shooting to be had over 2000 acres of land, and well-broken dogs supplied.

POSTING.

This old-established and well-known Family and Commercial Hotel is replete with all the necessary accommodation for the comfort of Tourists and others.

TOM STEADMAN, Proprietor.

NORTH WALES.

VALE OF CONWAY.

(The Best Salmon Fishing in North Wales.)

THE EAGLE'S HOTEL, LLANRWST,

HAS EVERY ACCOMMODATION, WITH NEW COFFEE ROOM.

FISHING TICKETS CAN BE HAD AT THE BAR.

'BUS MEETS ALL TRAINS.

R. WYNNE, Proprietor.

CLWYD AND ELWY FISHERY DISTRICT, NORTH WALES.

PLOUGH HOTEL, ST. ASAPH.

VALE OF CLWYD, THE GARDEN OF WALES.

This Hotel, in the centre of the lovely Vale of Clwyd, has exclusive Fishing rights over some of the best water in the above famous district, and which is strictly preserved.

Trout, Char, and Salmon Licences may be obtained at the Hotel.

The Plough is a charming little country hotel, with perfect sanitary arrangements, good baths, &c. Wholesome cooking, own cows, poultry, &c.

Waggonettes, broughams, dogcarts, saddle horses, always ready. Excellent stabling.

Private enclosed grounds, bounded by the River Elwy, 11 acres in extent.

Lovely scenery, walks, and drives; many places of interest in the neighbourhood.

Favourite resort for anglers. Tariffs and all particulars on application to HADLEY DAVIS.

Welsh Hotels and Fisheries—*continued.*

TO ANGLERS.

BEAR HOTEL, CRICKHOWELL, BRECONSHIRE.

This Hotel is situated in the centre of the lovely Valley of Crickhowell, noted for its picturesque scenery and excellent Trout Fishing. It has every accommodation for Tourists and Anglers, has two miles of private water, considered the best Trout and Salmon Fishing in Wales, reserved for visitors staying at the Hotel. Limited number of rods. For particulars apply to the Proprietress, Miss GIBBARD.

THE GREEN INN, LLANGEDWYN, OSWESTRY.

PARTIES staying at this Inn can obtain several miles of excellent Trout Fishing in the Tannat and other streams. The Inn is within 200 yards of the river. Full particulars can be had upon application to EDWARD EVANS, Proprietor.

MAELOG LAKE HOTEL, TY-CROES, R.S.O., ANGLESEA.

EXCELLENT TROUT FISHING in Lakes and Rivers close to the above, also Sea Bathing and Fishing. Extensive Shootings. Boats on Lakes and Sea. All Sport Free to Visitors at above. Terms very moderate. Apply Proprietor.

PORTH HOTEL, LLANDYSSUL, S. WALES.

ABOUT a mile in Teify is attached to the Hotel. Fishing in brooks free, except a licence of 5s. for a fortnight, which includes Salmon and Trout in the Teify and brooks. Trout only, 2s. 6d. for the season. DANIEL EVANS, Proprietor.

RHIWAEDOG HALL, BALA, N. WALES.

FIRST-CLASS TROUT FISHING can be obtained by visitors staying at the above Hotel, in the three highly preserved rivers, the Dee, Tryweryn, and Hirnant, the latter reserved exclusively to Rhiwaedog. There is also good Lake fishing on Bala Lake. Lovely scenery, Tennis Courts, &c.—Apply MANAGER.

TROUT FISHING.—ARTHOG HALL HOTEL.

GOOD TROUT in preserved lakes and streams; boats kept on lakes. The above is free to visitors staying in the Hotel. Good Sea Fishing. Salmon and Sewin Fishing in neighbourhood. Boating, Bathing, Tennis. Terms moderate.—Apply PROPRIETRESS, Arthog Hall Hotel, Dolgelly, N. Wales.

Now ready, quarto, price 5s., by post 5s. 6d.,

THE

GAMEKEEPER'S AND GAME PRESERVER'S ACCOUNT BOOK and DIARY.

By I. E. B. C.

Editor of "Facts and Useful Hints relating to Fishing and Shooting," "The Angler's Diary," &c.

LONDON: HORACE COX, "THE FIELD" OFFICE, 346, STRAND, W.C.

WORKS PUBLISHED BY HORACE COX.

NEW AND CHEAPER EDITION OF THE CATTLE, SHEEP, AND PIGS OF GREAT BRITAIN.

Now ready, with Illustrations from the Original Drawings by Harrison Weir, in 1 vol., price 12s. 6d., by post 13s.

The Cattle, Sheep, and Pigs of Great Britain:

Being a Series of Articles on the Various Breeds of the United Kingdom, their History, Management, &c.

Edited by the late JOHN COLEMAN,

Editor of the Farm Departmen of "The Field." and formerly Professor of Agriculture at the Roy Agricultural College, Cirencester.

CONTENTS.

THE CATTLE OF GREAT BRITAIN.

I.—Introductory.
II.—Breeding and Genera Management.
III.—Principles of Feeding, and Value of Different Kinds of Food.
IV.—Buildings, and the Management of Manure.
V.—Dairy Management, the Milk Trade, &c.
VI.—Shorthorns. By John Thornton.
VII.—The Hereford Breed of Cattle. By T. Duckham.
VIII.—Devon Breed of Cattle. By Lieut.-Col. J. T. Davy.
IX.—The Longhorns. By Gilbert Murray.
X.—The Sussex Breed of Cattle. By A. Heasman.
XI.—Norfolk and Suffolk Red-Polled Cattle. By Thomas Fulcher.
XII.—Galloway Cattle. By Gilbert Murray.
XIII.—The Angus-Aberdeen Cattle.
XIV.—The Ayrshire Breed of Cattle. By Gilbert Murray.
XV.—West Highland Cattle. By John Robertson.
XVI.—The Glamorgan Breed of Cattle. By Morgan Evans.
XVII.—Pembrokeshire or Castlemartin Cattle. By Morgan Evans.
XVIII.—The Anglesea Cattle. By Morgan Evans.
XIX.—The Kerry Breed of Cattle. By the late R. O. Pringle.
XX.—The Jersey Breed of Cattle. By John M. Hall.
XXI.—The Guernsey Breed of Cattle. By "A Native."

THE SHEEP OF GREAT BRITAIN.

I.—Introductory.
II.—The Management of Ewes up to Lambing.
III.—Preparations for and Attention during Lambing.
IV.—Management from Birth to Weaning.
V.—From Weaning to Market.
VI.—On Wool.
VII.—Leicester Sheep.
VIII.—Border Leicesters. By John Usher.
IX.—Cotswold Sheep.
X.—Long-Woolled Lincoln Sheep.
XI.—The Devon Long-Wools. By Joseph Darby.
XII.—Romney Marsh Sheep.
XIII.—Southdown Sheep.
XIV.—The Hampshire or West Country Down Sheep. By E. P. Squarey.
XV.—Shropshire Sheep.
XVI.—Oxfordshire Down Sheep. By Messrs. A. F. M. Druce and C. Hobbs.
XVII.—The Roscommon Sheep. By the late R. O. Pringle.
XVIII.—Negrette Merino Sheep.
XIX.—Exmoor Sheep.
XX.—The Black-faced or Scotch Mountain Sheep.
XXI.—Cheviot Sheep. By John Usher
XXII.—Dorset Horned Sheep. By Joseph Darby.
XXIII.—Welsh Mountain Sheep. By Morgan Evans.
XXIV.—The Radnor Sheep. By Morgan Evans.
XXV.—Herdwick Sheep. By H. A. Spedding.

THE PIGS OF GREAT BRITAIN.

I.—Introductory.
II.—The Berkshire Pig.
III.—Black Suffolk Pigs.
IV.—Large White Breed of Pigs.
V.—Small White Pigs.
VI.—Middle Bred White Pigs.
VII.—The Black Dorset Pig.
VIII.—The Tamworth Pig.

WORKS PUBLISHED BY HORACE COX.

FOURTH EDITION. *In demy 4to., on toned paper, and in fancy cover, price 2s., by post 2s. 2d.*

THE BOOK OF DINNER SERVIETTES;

CONTAINING

A NEW INTRODUCTION ON THE DECORATION OF DINNER TABLES, AND GENERAL DIRECTIONS FOR FOLDING THE SERVIETTES.

There are Twenty-one different kinds given, with Ninety-two Woodcuts Illustrative of the various Folds required, and the Serviettes complete.

Price 5s., by post 5s. 2d.

"COMBINED FIGURE SKATING;"

Being a collection of 300 combined figures, as skated by the Skating Club, London, the Wimbledon Skating Club, &c., illustrated by 130 scaled diagrams, showing the correct direction of every curve executed by the skater, and the recognised amount of circling round the centre; together with a progressive series of alternate "calls." The figures are named in accordance with the revised system of nomenclature and rules for combined figure skating, compiled by the Skating Club, London, Sept. 11, 1882. Diagrams of the combined figures in the first and second class tests of the National Skating Association are included.

BY MONTAGU S. F. MONIER-WILLIAMS AND STANLEY F. MONIER-WILLIAMS

(*Members of the Wimbledon Skating Club*).

Post free, 6d., cloth gilt.

RULES OF THE GAME OF HOCKEY

AND OF

THE HOCKEY ASSOCIATION.

Price 6d., by post, 6½d.

THE THAMES:

Rules and Bye-Laws as to Boating, Fishing, the Use of Steam Launches, &c.

By C. E. GODDARD, Solicitor.

"THE FIELD" OFFICE, 346, STRAND, W.C.

WORKS PUBLISHED BY HORACE COX.

In crown 8vo., price 5s., by post 5s. 4d.

BOAT-RACING;

OR,

THE ARTS OF ROWING AND TRAINING.

BY

EDWIN DAMPIER BRICKWOOD

(EX-AMATEUR CHAMPION OF THE THAMES).

CONTENTS.

ROWING.

Chap.
I.—Introduction: Past and Present Condition of Boat-racing.
II.—Racing Boats: Their History and Fittings.
III.—The Sliding Seat: Its Invention, Adoption, and Theory.
IV.—How to Use an Oar, and Sculls.
V.—Faults and Errors: What to avoid.
VI.—Steering: Coxswain and Non-coxswain.
VII.—Teaching Beginners.
VIII.—Coaching for Races, and Selection of Crews.
IX.—The Varieties and Conduct of Boat-races.
X.—The Laws of Boat-racing.
XI.—The Qualifications of Amateurs.
XII.—Boat Clubs: Their Organisation and Administration.
XIII.—Historical Records, A.D. 1715 to 1838.
XIV.—Historical Records, A.D. 1839 to 1855.
XV.—Historical Records, A.D. 1856 to 1875.

TRAINING.

XVI.—Its Principles.
XVII.—Its Practice.
XVIII.—Prohibitions, Ailments, &c.
APPENDIX.—Rules for Betting.
INDEX.

PUBLISHED ANNUALLY. *Price 1s., by post 1s. 1d.*

THE ROWING ALMANACK AND OARSMAN'S COMPANION FOR 1889.

Edited by E. D. BRICKWOOD

(EX-AMATEUR CHAMPION OF THE THAMES),

Author of "Boat-Racing; or, the Arts of Rowing and Training."

CONTENTS.

A Calendar with Space for Memoranda and High Water Table, with a Table of Tidal Observations.
A Review of the Rowing Season.
Record of all Regattas and Principal Club Races, with a copious Index.
The Championship of the World.
Amateur Rowing Association.
The Laws of Boat-Racing.
Rules and Regulations for Punting.
Henley Regatta Rules.
Metropolitan Amateur Regatta Rules.
A Rowing Directory.
The Lengths of the different Racing Courses.
An Itinerary of the River Thames from Oxford to Putney, showing all the points of interest, with Hotels, &c.
The Rule of the Road on the River.
Thames Navigation Rules.
The Thames Preservation Act.
The Thames Bye-Laws, 1887.
Tables of Winners of all the principal Races and Regattas.

WORKS PUBLISHED BY HORACE COX.

THIRD EDITION. *Large post 8vo. price 7s. 6d. cloth, by post 7s. 10d.*

FACTS AND USEFUL HINTS

RELATING TO

FISHING AND SHOOTING:

TO WHICH IS ADDED

A LIST OF RECIPES FOR THE MANAGEMENT AND CURE OF DOGS IN DISEASE.

Edited by I. E. B. C.,

Editor of "The Gamekeeper's and Game Preserver's Account Book and Diary," &c.

CONTENTS.

FISHING.

Baits—Fish—Fish Hatching—Flies and Fly Making—Flights—Floats—Gut—Lines—Miscellaneous—Nets—Ponds and Streams—Rods—Wading Boots—Wax.

SHOOTING.

Birds and Beasts—Breeding—Coverts—Deer—Dogs—Ferrets—Foxes—Guns—Kennel—Miscellaneous—Nets—Preserving—Rabbits—Rifles—Traps—Vermin.

APPENDIX.—Diseases of Dogs.

In post 8vo., with Illustrations, price 3s. 6d., by post 3s. 9d.

THE PRACTICAL MANAGEMENT OF FISHERIES.

A BOOK FOR PROPRIETORS AND KEEPERS.

By the late FRANCIS FRANCIS,

Author of "Fish Culture," "A Book on Angling," "Reports on Salmon Ladders," &c. &c. &c.

CONTENTS.

Chap.
I.—Fish and Fish Food.
II.—How to Grow Fish Food and how to Make Fishes' Homes.
III.—On the Management of Weeds and the Economy of Fishing.
IV.—The Enemies of Trout and how to Circumvent them.
V.—The Artificial Incubation of Ova.
VI.—On the Rearing of Fry and the Conduct of Ponds, Stews, &c.
VII.—Some Hatcheries.
VIII.—Coarse Fish.
IX.—On Salmon and Trout Ladders and Passes.
APPENDIX.—Notes, &c.

Price 2s. 6d. by post 2s. 9d.

GAME REGISTER,

GIVING AN ACCOUNT OF EACH HEAD OF GAME KILLED, AND HOW DISPOSED OF.

Containing also Divisions for Registering Sporting Engagements and General Observations.

BALA LAKE.

WHITE LION ROYAL HOTEL,

BALA, NORTH WALES.



THIS Hotel for the past ten years has been undergoing internal alterations, studied for the convenience and comfort of the public, and now stands equal to any hotel in the Principality.

Board, Lodging, and Attendance, from October to May, except Easter week, 49*s.* per week. Easter week, and the remaining months, 63*s.* per week. "Boots," 3*d.* per head per day, the only extra.

The fishing has much improved in the past six or seven years from the rigid observance of the close time, and the preservation insisted upon by the landed proprietors. (See page 107.) Tickets may now be had for the Treweryn at this hotel, 1*s.* 6*d.* per day.

Pleasure boats are kept for the use of visitors to this hotel.

Bala, from its elevation above sea level (about 700 feet), and its lake four and a half miles long, affords a beneficial change of air not to be found elsewhere in the kingdom. Epidemics are unknown.

Bala is the nearest station to the New Liverpool Water Scheme, which is well worthy of a visit. The scenery in the neighbourhood is both beautiful and grand.

Any inquiries respecting the neighbourhood, private lodging accommodation, &c., will receive prompt attention from the Proprietor, if stamp is inclosed.

WILLIAM OWEN.

THE

ANGLER'S DIARY

AND

TOURIST FISHERMAN'S GAZETTEER

OF THE

RIVERS AND LAKES OF THE WORLD;

TO WHICH ARE ADDED

FORMS FOR REGISTERING THE FISH TAKEN DURING THE YEAR.

By J. E. B. C.,

EDITOR OF "FACTS AND USEFUL HINTS RELATING TO FISHING AND SHOOTING."

LONDON:
HORACE COX,
"THE FIELD" OFFICE, 346, STRAND, W.C.

THE

HISTORY OF HOWIETOUN.

CONTAINING A

FULL DESCRIPTION

OF THE VARIOUS

HATCHING-HOUSES AND PONDS, AND OF THE EXPERIMENTS UNDERTAKEN FROM 1873 TO 1886.

AND ALSO OF

THE FISH CULTURAL WORK,

AND THE

MAGNIFICENT RESULTS OBTAINED.

BY

Sir J. RAMSAY-GIBSON-MAITLAND, Bart.,

F.L.S., F.Z.S., &c., &c.

HOWIETOUN FISHERY,

STIRLING, N.B.,

Is now the largest piscicultural establishment in the world, producing over twenty millions trout ova yearly. Stocking water by means of artificial redds sown with eyed ova has been most successful. For Price List of two year-old and yearling trout, and of ova, apply to

J. R. GUY,

HOWIETOUN FISHERY, STIRLING.

CONTENTS.

Rivers, and the Nearest Railway Stations:	
England ... ... *page*	v
Ireland	xl
Scotland	xl
Wales	xl
Close Seasons and Angling Licences:	
England and Wales	xlix
Ireland	li
Scotland	lii
List of Contractions	liii
Fishing Stations in the United Kingdom:	
England	1
Ireland	102
Scotland	113
Wales	125
Fishing Stations in Africa	144
Fishing Stations in America:	
Canada	145
Central America	148
Newfoundland	148
United States	148
West Indies	148
Fishing Stations in Asia:	
Asia Minor	148
India	148
Japan	150
Mauritius	150
Fishing Stations in Europe:	
Austria	151
Belgium and Luxembourg	152
Danubian Principalities	153
Denmark—Iceland	153
France	154
Germany	159
Holland	161
Italy	161
Norway and Sweden	162
Russia	169
Spain and Portugal	169
Switzerland	170
Fishing Stations in Australasia	172
Addenda	175
Memoranda.	

IF YOU ARE AN ANGLER

AND DO NOT SUBSCRIBE TO

THE FISHING GAZETTE,

Send request on a post card to the Manager of the FISHING GAZETTE, St. Dunstan's House, Fetter-lane, London, E.C.

PERMANENTLY ENLARGED,

With Illustrations every Week, entirely devoted to Angling.

PRICE 2d., EVERY SATURDAY.

Annual Subscription, POST FREE { Three Months ..... 2s. 8d.
Six Months ..... 5s. 4d.
Twelve Months ..... 10s. 6d.

All Money Orders to be made payable to the Proprietors of the FISHING GAZETTE, Sampson Low, Marston, and Co., Ltd., St. Dunstan's House, Fetter-lane, London, E.C.

Telegraphic Address, "Rivsam," London. Telephone No., 2679.

THE FISHING GAZETTE IS A FIRST-CLASS PAPER For Advertisements of Hotels, Fishing Quarters, and all Advertisements addressed to Anglers.

NOW READY, IMPORTANT NEW WORK,

DRY-FLY FISHING

IN THEORY AND PRACTICE.

By FREDERIC M. HALFORD, F.L.S.

ÉDITION DE LUXE. Imperial 8vo. Limited to 100 copies. Price £2 5s. (post free).

ROYAL OCTAVO EDITION. Price in cloth extra, 25s. (post free).

*** Fully Illustrated by Woodcuts, Chromo-Lithographs, and Coloured Steel Plates. Prospectus on application.

FLOATING FLIES AND HOW TO DRESS THEM.

By FREDERIC M. HALFORD. With full Illustrated Directions, and containing Ninety Hand-Coloured Engravings of the most Killing Patterns, together with a few Hints to Dry-Fly Fishermen. Second Edition. Demy 8vo., cloth, 15s.

SAMPSON LOW, MARSTON, SEARLE, & RIVINGTON, Limited,
ST. DUNSTAN'S HOUSE, FETTER LANE, LONDON, E.C.

RIVERS AND THEIR STATIONS.

ENGLAND.

Rivers and their Tributaries.			Stations.
Adur (Sussex)	.....	.....	Burgess Hill, Hassock Gate, Henfield, Billinghurst, Grinstead. Partridge Green, Steyning, Bramber, New Shoreham.
Aire	.....	.....	Calton Bridge, Gargrave, Skipton.
Alde	.....	.....	Saxmundham.
	Ore	*Framlingham Pond*	Framlingham.
	.....	.....	Parham, Marlesford.
.....	.....	.....	Snape.
	Saxmundham Brk.	.....	Saxmundham, Snape.
.....	.....	.....	Aldborough, Orford.
Aller	.....	.....	Porlock.
Alne	.....	.....	Ainwick.
Alphington ..	.....	.....	Exeter.
	Adder Water ..	.....	Exeter.
Arun (Sussex)	.....	.....	Horsham.
	Channel Brook.	.....	Horsham.
.....	.....	.....	Itheringfield, Slynfold, Rudgwick, Billinghurst, Haslemere, Pulborough.
	Rother	.....	Liss, Petersfield, Rogate, Elstead, Liphook, Midhurst, Petworth, Pulborough.
.....	.....	.....	Amberley, Arundel, Ford, Goring, Angmering, Little Hampton.
Avon (Devon).	.....	.....	Brent.
Avon (Hants).	.....	.....	Devizes, Woodborough, Porton, Salisbury.
	Wily	.....	Warminster, Heytesbury, Codford, Wily, Wishford, Wilton.
		Nadder	Shaftsbury, Tisbury, Dinton, Wilton.
	.....	.....	Salisbury.
	Winterbourne...	.....	Grateley, Porton, Salisbury.
	Chalk Stream...	.....	Tisbury.
.....	.....	.....	Downton, Braemore, Fordingbridge, Ringwood, Christchurch.
Avon (Somrst.)	.....	.....	Tetbury, Minety.
	Dauntsey Brook	.....	Dauntsey.
	Thunder Brook	.....	Wootton Bassett, Dauntsey.
.....	.....	.....	Chippenham.
	Marden	.....	Calne, Chippenham.
	Corsham Lake..	.....	Corsham.
.....	.....	.....	Melksham, Holt.
	Seende Brook..	.....	Devizes, Seende, Westbury, Melksham.
	Biss	.....	Westbury, Frome, Trowbridge.
.....	.....	.....	Bradford, Freshford.
	Frome.....	.....	Witham, Frome.
		Lechmere Water	Binegar.
	Freshford Brook	.....	Freshford.
.....	.....	.....	Limpley,
	Norton Brook..	.....	Hallatrow, Midsomer Norton.
		Chilcompton Brook	Chilcompton, Midsomer Norton
	.....	.....	Radstock, Wellow, Midford.
		Wellow Brook..	Hallatrow, Wellow, Midford.
	.....	.....	Limpley.
.....	.....	.....	Bathampton.

ENGLAND—*continued.*

Rivers and their Tributaries.			Stations.
Avon (*cont.*) ..	*Box Brook*	.. ..	Box, Bathampton.
	.. ..	.. ..	Bathampton.
.. ..	.. ..	.. ..	Bath, Weston, Twiverton, Kelston, Saltford.
	Boyd	.. ..	Yate.
		Feltham Brook	Mangotsfield.
	.. ..	.. ..	Warmley, Britton.
.. ..	.. ..	.. ..	Keynsham.
	Chew	.. ..	Hallatrow, Clutton.
		Clutton Brook ..	Clutton.
	.. ..	.. ..	Pensford, Keynsham.
	Siston Brook ..	.. ..	Mangotsfield, Warmley, Britton
	.. ..	.. ..	Brislington.
.. ..	.. ..	.. ..	Bristol.
Ax	.. ..	.. ..	Wookey, Lodge Hill.
	Stoke Lakes ..	.. ..	Draycot.
	Chedder Water	.. ..	Chedder.
.. ..	.. ..	.. ..	Axbridge.
	Loxton Brook .	.. ..	Winscombe.
Axe	.. ..	.. ..	Misterton, Crewkerne.
	Chard Brook ..	.. ..	Chard.
.. ..	.. ..	.. ..	Chard Junction, Axminster.
	Yarty	.. ..	Iliminster, Axminster.
.. ..	.. ..	.. ..	Colyton, Colyford.
	Coly	.. ..	Honiton, Seaton Junction, Colyton.
		Offwell Brook ..	Honiton, Colyton.
	.. ..	.. ..	Colyford.
.. ..	.. ..	.. ..	Seaton.
Babingley River	.. ..	.. ..	Castle Rising.
Bain	.. ..	.. ..	Horncastle.
Bassenthwaite Lake	.. ..	.. ..	Peel Wyke.
Beame (Essex).	.. ..	.. ..	Romford, Rainham
	Dagenham Lake	.. ..	Rainham.
Beaulieu	.. ..	.. ..	Beaulieu.
Beela	.. ..	.. ..	Milnthorpe.
Benacre Broad	.. ..	.. ..	Southwold.
Berry Water	.. ..	.. ..	Ilfracombe.
Bideford Brk.	.. ..	.. ..	Aure.
	Blackpool Brk.	.. ..	Speechhouse, Aure.
Billow Brook	.. ..	.. ..	Berkeley.
Blackanton ..	.. ..	.. ..	Slapton Ley.
	Slapton Ley ..	.. ..	Slapton Ley.
Blackpool ..	.. ..	.. ..	Stoke Flemming.
Blackwater (Essex).	.. ..	.. ..	Saffron Walden, Braintree, Kelvedon, Witham.
	Pod's Brook ..	.. ..	Braintree, Bulford, Witham.
.. ..	.. ..	.. ..	Wickham, Langford, Malden.
	Chelmer	.. ..	Dunmow, Felsted, Chelmsford
		Cann	Chipping Ongar, Ingatestone, Chelmsford, [Langford, Malden.
Blyth	*Haveringham Park Lake* ..	.. ..	Halesworth.
	Wisset Brook ..	.. ..	Halesworth.
.. ..	.. ..	.. ..	Wenhaston.
	Stoven Brook ..	.. ..	Southwold.
.. ..	.. ..	.. ..	Southwold.
Boldre (Hants).	.. ..	.. ..	Holmsley, Lyndhurst, Brockenhurst. Lymington.
Boscastle Brk.	.. ..	.. ..	Forraburry.
Brading (I. of W.).	.. ..	.. ..	Wroxhall, Horringford, Newchurch, Brading, Alverstone, Sandown.
Branscombe ..	.. ..	.. ..	Beer.
Braunton	.. ..	.. ..	Mortehoe Station, Braunton.
	Knowle Water ..	.. ..	Braunton.
Bream	.. ..	.. ..	Victoria, Bridges.
	Luxulion Water	.. ..	Bridges.
.. ..	.. ..	.. ..	St. Blazey, Par.
Breedy	.. ..	.. ..	Burton Bradstock.
Britt	.. ..	.. ..	Toller, Bridport.
	Asker	.. ..	Porstock, Bridport.

ENGLAND—*continued.*

Rivers and their Tributaries.			Stations.
Brixham	.....	.....	Brixham.
Brue	.....	.....	Bruton.
	Cambe	.....	Bruton.
.....	.....	.....	Cole.
	Shepton Brook .	.....	Cole.
.....	.....	.....	Castle Carey.
	Evercreech Brk.	.....	Evercreech, Evercreech Junction, Castle [Carey.
.....	.....	.....	Glastonbury.
	Wootton Brook	.....	Pennard, Glastonbury.
.....	.....	.....	Meare.
	Godney Brook .	.....	Shepton Mallet, Wells, Polsham, Meare.
.....	.....	.....	Shapwick, Edington, Woolavington, Highbridge.
Bude	.....	.....	Holsworthy, Bude.
Budoak Wtr.	.....	.....	Falmouth.
Burn	*Melton Pk. Lake*	.....	Hindolvestone
.....	*Thurning Hall Lake*	.....	Corpusty.
.....	.....	.....	Corpusty.
	Appletree Plantation Ponds	.....	Aylsham.
	Aldborough Beck	.....	Cromer.
	Aldborough Mill Pond	.....	Aylsham.
		Barningham Park Lake ..	Corpusty.
	.....	.....	Corpusty.
	Blickling Lake ..	.....	Aylsham.
.....	.....	.....	Aylsham.
	Gunton Beck		
	Gunton Pk. Lake	.....	Gunton.
	Gunton	.....	Felmingham, Buxton.
	Stoke Beck		
	Perch Pond and Mill Pond Heath Plantation ..	.....	North Walsham.
	Scotton Pond ..	.....	Worstead.
	Stoke	.....	Buxton.
.....	.....	.....	Coltishall, Wroxham
	Spixworth Beck	.....	Drayton.
	Brickfield Broad	.....	Wroxham.
	Belaugh Broad .	.....	Wroxham.
	Little Belaugh Broad	.....	Wroxham.
	Bridge Broad ..	.....	Wroxham.
	Knapes Water ..	.....	Wroxham.
	Wroxham Brd.	.....	Wroxham.
	Hoveton Gt. Brd.	.....	Wroxham.
	Salhouse Broad	.....	Salhouse.
	Decoy or Woodbastwick Brd.	.....	Salhouse.
	Little Hoveton Broad	.....	Wroxham.
	Hoveton Brook .	.....	Wroxham.
	Hoveton Hall Lake		
	Burnt Fen Brd.	.....	Wroxham.
	King's Water ..	.....	Wroxham.
	Hoveton Broad	.....	Wroxham.
	Little Broad ..	.....	Salhouse.
	Ranworth Brd.	.....	Salhouse.
	Ant	*Antingham Ponds*	North Walsham.
		Dilham Lake ..	Horning.
		Worstead House Lake	Worstead
		Stalham Broad	Stalham
		Barton Broad ..	Catfield.
		Beeston Hall Lake	Wroxham.

ENGLAND—*continued.*

Rivers and their Tributaries.			Stations.
Bure (*cont.*) ..		*Oliver Broad* ..	Wroxham.
	Fleet Dyke	*Peaty Mill Dam*	Salhouse.
		Walsham Broad	Salhouse.
	Hundred Stream or Thurne ..	*Martham Broad*	Martham.
		Horsey Mere ..	Martham.
		Hickling, Chapman, & Whiteley Broads ..	Potter Higham.
		Wormack Brd.	Catfield.
.....	.....	.....	Acle.
	Muck Fleet	*Ormsby, Rollesby, & Filby Broads*	Ormsby.
	Turnstall Dyke	*Acle Decoy*	Acle.
.....	.....	.....	Yarmouth.
Bury Brook ..	.....	.....	Cheriton.
Caerleon	.....	.....	Ruan Minor.
	Croft Pascoe Pool	.....	Ruan Minor.
	Leech Pool	.....	Ruan Minor.
Calder	.....	.....	Blackburn, Castleford.
Caldew	.....	.....	Carlisle, Dalston, Hesket Newmarket.
Cam Brook	.....	.....	Dursley, Cam, Dursley Junction.
	Ham Brook ..	.....	Dursley Junction.
	Slimbridge Brk.	.....	Frocester.
Camel.....	.....	.....	Bodmin.
	Kirland Water	.....	Bodmin.
	Lanivet Water	.....	Bodmin.
	Withiel Water..	.....	Victoria, Bodmin.
	Kestle Water ..	.....	Wades Bridge.
.....	.....	.....	Wades Bridge.
	Manscowe Brk.	.....	Wades Bridge.
	Combe Water..	.....	Wades Bridge.
Capel Brook..	.....	.....	Capel, Bentley.
	Stutton Mill Pond	.....	Manningtree.
Carey.....	.....	.....	Castle Carey, Sparkford, Langport, Bridgwater.
Char	.....	.....	Charmouth.
Clist	.....	.....	Hele, Broad Clist.
	South Brook ..	.....	Whimple, Broad Clist
	Halbrook	.....	Broad Clist.
.....	.....	.....	Topsham.
	Greendale Brook	.....	Topsham.
Colne	.....	.....	Yeldham, Hedingham, Halstead
	Gosfield Brook..	*Gosfield Hall Lake*.....	Halstead.
.....	.....	.....	Colne.
	Pebmarsh Brook	.....	Colne.
.....	.....	.....	Chapple, Colchester.
Cone Brook	.....	.....	Woolaston.
Coniston Lake	.....	.....	Coniston, Torver.
Coquet	.....	.....	Acklington, Felton, Harbottle, Holystone. Rothbury, Weldon Bridge, Warkworth.
Corfe.....	.....	.....	Wareham.
	Byle Brook....	.....	Wareham.
.....	.....	.....	Poole.
Corvinack ..	.....	.....	St. Mawes.
Costar	.....	.....	Costar.
Crouch and Roach (Essex)	.....	.....	Burnham, Southend.
Crugsillack	.....	.....	Veryan.
Cuckmere....	.....	.....	Hailsham, Berwick.
Dane	.....	.....	Holme Chapel.
Darenth .... (Kent).	.....	.....	Dunton Green, Sevenoaks, Otford, Shoreham, Eynesford, Dartford.
	Cray	.....	Orpington, St. Mary's Cray, Bexley, Crayford, Dartford.
Dark Water	.....	.....	Fawley.
Dart (Devon)	.....	.....	Ashburton, Buckfastleigh, Staverton, Totnes, Dartmouth.

ENGLAND—*continued.*

Rivers and their Tributaries.			Stations.
Dawlish	.....	.....	Dawlish.
Deben	.....	.....	Debenham.
	Potford Brook	.....	Wickham Market.
.....	.....	.....	Wickham Market.
	Ash Abbey Decoy	.....	Wickham Market.
.....	.....	.....	Melton, Woodbridge.
	Fyn	.....	Bealings.
		Playford Mere	Bealings.
		Otley Brook ..	Bealings.
	.....	.....	Woodbridge.
Derwent (Cumberland)	.....	.....	Keswick.
Derwent (York).	.....	.....	Ayton, Hackness, Scarborough, Yeding-[ham Bridge.
Doue	.....	.....	Dover, Kearsney.
Dudden	.....	.....	Broughton-in-Furness, Green Road, Sile-[croft, Kirkby.
Dunster Brook	.....	.....	Dunster.
Eden	.....	.....	Appleby, Armathwaite, Brampton, Brough. Carlisle, Kirkby Stephen, Penrith, Temple Sowerby, Guardbridge.
Ehen	.....	.....	Egremont.
Ellen.....	.....	.....	Aspatria, Ireby.
Ems.....	.....	.....	Emsworth.
Erme	.....	.....	Ivy Bridge.
	Ugborough Brk.	.....	Kingsbridge Road.
Esk (Cum'land).	.....	.....	Drigg, Ravenglass.
Esk (York) ..	.....	.....	Whitby.
Ewe	.....	.....	Burngullow.
Exe (Devon) ..	.....	.....	Dulverton.
	Quarum	.....	Dulverton.
	Hadeo.....	.....	Dulverton.
	Barle	.....	Dulverton.
		Danes Brook ..	Dulverton.
	Brushford Brk.	.....	Dulverton.
	Belbrook.....	.....	Bampton.
	Bampton Brook	.....	Venn Cross, Morebath, Bampton
.....	.....	.....	Tiverton.
	Loman ...	.....	Tiverton.
	Dart	.....	Tiverton.
	Butterleigh Brk.	.....	Tiverton.
.....	.....	.....	Hele.
	Culm	.....	Hemyock, Culmstock.
		Sheldon Brook	Ufculme.
	.....	.....	Ufculme, Tiverton Junction, Collumpton.
		Kentisbere Brk.	Collumpton.
		Ashford Brook	Tiverton Junction, Collumpton.
		Langford Brook	Collumpton.
	.....	.....	Hele.
	Creedy.....	.....	Crediton.
		Yeo Brook ..	Crediton.
		Sandford Brook	Crediton.
		Spreyton Water	Bow, Crediton.
	.....	.....	St. Cyres.
		Shobrook Brook	St. Cyres.
.....	.....	.....	Exeter.
Fal	.....	.....	St. Columb, Grampound.
	Gwendra Water	.....	Grampound.
Fowey	.....	.....	Bodmin.
	St. Neot	.....	Liskeard.
	Temple Brook..	.....	Bodmin Road.
.....	.....	.....	Bodmin Road.
	Milton Brook ..	.....	Bodmin Road.
.....	.....	.....	Lostwithiel.
	Red Brook	.....	Lostwithiel.
	Leign	.....	Lostwithiel.
	Trebant Water..	.....	Fowey.
	Pont Brook....	.....	Fowey.
.....	.....	.....	Fowey.
Frome (Dorset)	.....	.....	Toller, Maiden Newton, Grimston, Dor-[chester.
	Crane	.....	Evershot, Dorchester.
.....	.....	.....	Moreton, Wool, Wareham.

ENGLAND—*continued.*

Rivers and their Tributaries.			Stations.
Frome (Bristol).	.....	.....	Yate, Iron Acton.
	Laden	.....	Wickwar, Tytherington.
.....	.....	.....	Filton.
	Bradley Brook ..	.....	Thornbury, Filton.
.....	.....	.....	Fishponds.
	Stoke Park Lake	.....	Fishponds.
.....	.....	.....	Stapleton Road, Bristol.
Frome (Glo'ster)	.....	.....	Stroud, Brimscombe.
	Slean Brook ..	.....	Stroud.
	Painswick Brk.	.....	Wooton, Stroud.
	Nailsworth Brk.	.....	Nailsworth, Woodchester, Stroud.
.....	.....	.....	Stonehouse.
Gipping	*Wetherden Lake*	.....	Haughley, Stowmarket.
	Rattlesdon Brk.	.....	Stowmarket.
.....	.....	.....	Needham Market.
	Bos Mere	.....	Needham Market.
.....	.....	.....	Claydon, Bramford, Ipswich.
	Flowton Brook.	.....	Ipswich.
Glaven	*Selbrigg Pond* ..	.....	Holt.
	Holt Mill Pond	.....	Holt.
	Pond Hills	.....	Holt.
	Thornage Brk.	.....	Holt, Gunthorpe, Thursford, Hull.
.....	.....	.....	Holt.
Glen and Till	.....	.....	Kirknewton, Wooler. (See Till, Scotland.)
Greta	.....	.....	Keswick.
Gulvale Brk.	.....	.....	Penzance.
Gwithian	.....	.....	Cambourne.
	Gwinear Brook	.....	Gwinear.
Hamble	.....	.....	Bishops Waltham, Botley.
Hartland Abbey Stream.	.....	.....	Hartland.
Hayle	.....	.....	Gwinear.
	Germoe Brook ..	.....	St. Earth.
.....	.....	.....	St. Earth, Hayle.
	Gwinear Water	.....	Hayle.
Helford	.....	.....	Constantine.
	Trecoos Brook ..	.....	Constantine.
	Gweek Water ..	.....	Helston, Constantine.
Helston	.....	.....	Pool, Helston.
Hodder	.....	.....	Blackburn, Clithero, Ribchester.
Holbrook Brk.	.....	.....	Bentley.
	Tottingstone Place Lakes ..	.....	Bentley.
Holland Brk.	.....	.....	Thorpe.
Holywell Brk.	.....	.....	New Quay.
Hope Brook ..	.....	.....	Longhope, Westbury.
Idle	*Poulter*	*Whaley Mill* ..	Langwith.
	Langwith Lodge Lake ..	.....	Langwith.
		Welbeck Park Lakes	Whitwell.
	Carburton Forge Lake	.....	Worksop.
	Clumber Park Lake	.....	Checker House
	Poulter	.....	Tuxford.
	Meden	.....	Teversall.
		Car Ponds	Teversall.
	.....	.....	Shirebrook.
		Park Hall Lake	Mansfield Woodhouse.
	Thoresby Park Lake	.....	Ollerton.
	Meden	.....	Tuxford.
	Maun	*Bath Wood Lake*	Sutton.
	King's Mill Reservoir	.....	Sutton.
	Maun	.....	Mansfield.
		Coldwell Brook .	Mansfield.
	.....	.....	Mansfield Woodhouse.

ENGLAND—*continued.*

Rivers and their Tributaries.			Stations.
Idle (*cont.*) ..		*Vicay Water* ..	Mansfield Woodhouse.
	.....	.....	Ollerton.
		Rainsworth Brk / *Rainsworth Pnd*	Mansfield.
		Foul Evil Brook	Mansfield.
		Inkersall Dam..	Farnsfield.
		Rufford Dam..	Ollerton.
		Bevercotes Brook	Tuxford.
	.....	.....	Tuxford.
.....	.....	.....	Retford.
	Babsworth Hall Lake	.....	Retford.
.....	.....	.....	Ramskill, Scrooby, Bawtry.
	Ryton	.....	Worksop.
		Manor Park Lake.....	Worksop.
	.....	.....	Chequer House, Ramskill.
		Old Coates Dyke	Rotheram.
		Laughton Pond.	Kiveton Park.
		Spont Dyke..	
		Moor Mill Dam.....	Shireoak.
		Carlton Lake.	Worksop.
		Langold Lake	Worksop.
		Spont	Ramskill.
		Oldcoates.....	Ramskill.
	.....	.....	Scrooby.
		Serlby Pk. Lake	Ramskill.
	.....	.....	Bawtry.
	Torne	*Sandbeck Park Lake*.....	Tickhill, Rossington.
		St. Catharine's Well Stream..	
		Crookhill Hall Lake.....	Conisborough.
	.....	.....	Firmingley.
.....	.....	.....	Crowle, Althorpe.
Ingreburn	.....	.....	Brentwood, Rainham.
Itchen (Hants)	.....	.....	Alresford, Itchen Abbas, Winchester Bishopstoke, Southampton.
Kenn (Devon)	.....	.....	Exminster, Starcross.
Kenn (Somst.)	.....	.....	Bourton, Nailsea, Clevedon.
Kent	.....	.....	Kendal.
Kestle	.....	.....	St. Columb.
	Tredinick Wtr.	.....	Grampound.
.....	.....	.....	New Quay.
Kingsbridge Brook	.....	.....	Kingsbridge.
Kirton Brook	*Bixley Decoy Ponds*	.....	Ipswich.
.....	.....	.....	Woodbridge.
Kittle Brook	.....	.....	Bishopston.
Lea (Essex) ..	.....	.....	Luton, New Mill End, Harpenden, Wheathampstead, Hatfield, Hertford.
	Mimram.....	.....	Welwyn, Hertford.
	Beame.....	.....	Stevenage, Hertford.
	Rib	.....	Buntingford, Westmill, Braughing.
		Quin	Braughing.
	.....	.....	How Street, Hertford.
.....	.....	.....	Ware.
	Ash	.....	Hadham Cross, Widford, Ware.
.....	.....	.....	St. Margaret's, Hoddesdon.
	Stort	.....	Stanstead, Bishop Stortford, Sawbridgeworth, Harlow.
		Pincey Brook..	Takeley, Harlow.
	.....	.....	Burnt Mill, Roydon, Hoddesdon.
.....	.....	.....	Broxbourne, Cheshunt, Waltham.
	Cobbin's Brook	.....	Waltham.
.....	.....	.....	Enfield, Angel-road, Park Station, Tottenham, Lea Bridge, Stratford.

ENGLAND—*continued.*

Rivers and their Tributaries.			Stations.
Little Avon	.....	.....	Wickwar, Charfield.
	Ozleworth Brook	.....	Charfield.
	Tortworth Brk.	.....	Wickwar.
.....	.....	.....	Berkeley.
	Waterley Brook	.....	Duraley, Berkeley.
Looe	.....	.....	Liskeard, Menheniot.
Lune	.....	.....	Kirkby Lonsdale, Lancaster.
Lydney Brook	.....	.....	Lydney.
Lyn.....	.....	.....	Lynmouth.
	Oare Water ..	.....	Lynmouth.
		Badworthy Wtr.	Lynmouth.
Lyne	.....	.....	Bewcastle, Bolton.
Lyvennet	.....	.....	Crosby Ravensworth.
Madron Brook	.....	.....	Penzance.
Manaccan Brk.	.....	.....	Manaccan.
Marazion Wtr.	.....	.....	Marazion.
Mardyke	.....	.....	Purfleet.
Marshland ..	.....	.....	Hartland.
Mawgan	.....	.....	St. Columb.
	Whitewater	.....	St. Columb.
Medina(I.of W.)	.....	.....	Blackwater, Shide, Newport, Cowes.
Medway(Kent)	.....	.....	East Grinstead, Hartfield, Withyham, Tunbridge Wells, Groombridge, Tunbridge.
	Eden	.....	Edenbridge, Chiddingstone, Tunbridge.
.....	.....	.....	Yalding.
	Teise.....	.....	Tunbridge Wells, Yalding.
	Beult	.....	Headcorn, Staplehurst, Yalding.
.....	.....	.....	Wateringbury, East Farleigh, Maidstone, Aylsford, Snodland, Rochester.
Mellincore	.....	.....	St. Columb, New Quay.
Meon (Hants)	.....	.....	Petersfield, Fareham.
Moultrie ...	.....	.....	Guardbridge.
Mounton Brk.	.....	.....	Chepstow, Portskewet.
Mullion Brk.	.....	.....	Mullion.
Nedden Brook	.....	.....	Portskewet.
Nen	.....	.....	Weedon.
	Fawsley Brook	*Fawsley Park Lake*	Weedon.
	Streck	*Dunsland Reservoir*	Daventry.
		Middlemore Reservoir	Daventry.
	.....	.....	Crick, Weedon.
	Horsestone Brk.	.....	Weedon.
	Wootton Brook	.....	Piddington, Northampton.
.....	.....	.....	Northampton.
.....	*Maidwell Dale and Maidwell Hall Lakes*..	*Lamport Hall Lake*	Lamport.
.....	.....	.....	Brixworth.
	Calendar Brook	.....	Brixworth.
.....	.....	.....	Spratton.
	Stowe Brook ..	.....	Spratton.
	Pitsford Brook	*Faxton Hall Ponds*	Lamport, Spratton.
.....	.....	.....	Brampton.
	Moulton Brook	.....	Brampton.
	Althorp Brook	*Althorp Park Lakes*	Althorp Park, Brampton.
	Dallington Hall Lake	.....	Northampton.
	Abington Park Lake	.....	Northampton.
	Billing Brook..	*Overstone Park Lake*	Northampton, Billing.
.....	.....	.....	Billing.
	Sywell Brook..	*Sywell Pk. Pond* / *Sywell Mill Pnd.*	Wellingborough, Castle Ashby.

ENGLAND—*continued.*

Rivers and their Tributaries.			Stations.
Nen (*cont.*) ..	.....	.....	Castle Ashby.
	Ashby Brook ..	*Castle Ashby Park Lakes*..	Castle Ashby.
.....	.....	.....	Wellingborough.
	Ise	*Kilmarsh Lake*	Kilmarsh, Desborough, Rushton, Geddington, Kettering, Burton, Finedorn.
		Finedorn Hall Lake	Finedorn.
		Dickens Mill Pond	Wellingborough.
.....	.....	.....	Ditchford, Higham Ferrers, Ringstead, [Thrapston.
	Harpers Brook	.....	Weldon, Thrapston.
.....	.....	.....	Thorpe, Oundle.
	Southwick Pond	.....	Oundle.
.....	.....	.....	Elton.
	Elton Prk. Lake	.....	Elton.
	Willow Brook	*Dene Park Lake*	Weldon.
		Blatherwycke Park Lake..	King's Cliff.
	.....	.....	King's Cliff.
.....	.....	.....	Nassington, Wansford.
	Withering Brk.	*Easton Lake* ..	Stamford.
	.....	.....	Wansford.
.....	.....	.....	Castor.
	Billing Brook..	.....	Castor.
.....	.....	.....	Overton.
	Milton Park Lakes	.....	Peterborough.
.....	.....	.....	Peterborough, Guyhirne, Wisbeach.
	Old River		Ramsey.
		Holme Brook	
		Caldecot Pond..	Holme, Ramsey.
		Wiston Brook..	Huntingdon, Ramsey.
		Ramsey Mere..	Ramsey.
	.....	.....	March, Wisbeach.
	Muscal River or Cats Water..	.....	Peterborough, Eye Green, French Drove, Tydd St. Mary's.
.....	.....	.....	Ferry, Tydd St. Mary's, Sutton Bridge.
New River ..	.....	.....	Hertford, Hoddesdon, Broxbourne, Cheshunt, Waltham, Enfield, Winchmore Hill, Wood Green, Hornsey, Torrington Park, [London.
Newtown ...	.....	.....	Newtown.
Nidd	.....	.....	Knaresborough, Pateley Bridge.
North Tyne ..	.....	.....	Tarsett.
Old Don River	.....	.....	Crowle.
Olveston	.....	.....	New Passage.
Otter.....	.....	.....	Taunton, Honiton.
	Pennythorn Brk.	.....	Honiton.
	Blanacombe Brk.	.....	Honiton.
	Awlescombe Brook	.....	Honiton.
.....	.....	.....	Ottery Road, Ottery St. Mary
	Sailwater Brook..	.....	Ottery St. Mary.
.....	.....	.....	Tipton.
Ouse (Great)..	*Biddlesdon Park Lakes*	.....	Brackley.
.....	.....	.....	Brackley.
	Stow Lakes. ..	.....	Buckingham.
.....	.....	.....	Buckingham.
	Claydon	*Cottisford Pond*	Brackley.
	.....	.....	Claydon
		Claydon Farm Pond, Middle Claydon Pond	Claydon.
	.....	.....	Buckingham.
	Whaddon Lake	.....	Swanbourn.
.....	.....	.....	Stoney Stratford.
	Whittlewood Forest Lakes	.....	Stoney Stratford.
.....	.....	.....	Wolverton.

ENGLAND—*continued.*

Rivers and their Tributaries.			Stations.
Ouse (Gt.) (*cont.*)	*Tove*	.....	Helmedon, Wappenham.
		Blakesley Brook	Blakesley.
	.....	.....	Towcester, Wolverton.
.....	.....	.....	Newport Pagnell.
	Ousel	.....	Dunstable, Leighton Buzzard.
		Battlesden Brk.	Woburn, Leighton Buzzard.
		Woburn Abbey Lakes	
		Battlesden Park Lakes	
		Rushmore Pond	Leighton Buzzard.
	.....	.....	Fenny Stratford.
		Crawley Brook	Woburn.
	.....	.....	Newport Pagnell.
.....	.....	.....	Olney, Turvey, Harrold, Sharnbrook, Oakley, Bedford, Tempsford.
	Ivel	.....	Baldock, Arlesey.
		Hir	Hitchin, Arlesey.
		Tod	
		Tingrith House Lakes	Harlington.
		Flitwick Park Lakes	Ampthill
		Tod	Shefford.
		Gull Brook	Shefford.
		Compton Brk	Shefford.
		Wrest Park Lakes	Ampthill.
		Tod	Arlesey.
	.....	.....	Biggleswade.
		Sutton Brook ..	
		Gamlingay Prk.	
		Lake	Gamlingay.
	.....	.....	Sandy.
		Southill Brook	
		Southill Park Lake	Southill.
		Old Warden Prk Lake	
	.....	.....	Blunham.
.....	.....	.....	St. Neots.
	Kym	.....	Kimbolton.
		Warren Fish-pond	Kimbolton.
	Gallow Brook ..	.....	St. Neots.
.....	.....	.....	Huntingdon.
	Alconbury Brk.	.....	Huntingdon.
.....	.....	.....	St. Ives, Swavesey, Earith, Stretham, Thetford.
	Cam	*Debden Hall Lakes*	Newport.
	.....	.....	Newport, Saffron Walden, Great Chesterford, Whittlesford, Shelford.
		Bourn	Linton, Pampisford, Shelford.
		Rhee	Ashwell, Meldreth.
		Wimpole Park Lake	Old North Road Station.
		Rhee	Harston.
		Bourn	Lords Bridge.
	.....	.....	Cambridge, Waterbeach
		Bottisham Load	Fulbourn, Waterbeach.
		Swaffham Load	Waterbeach.
.....	.....	.....	Ely.
	Lark	.....	Bury St. Edmunds.
		Livermere Park Lakes	Ingham.
		Ampton Park Lake	Ingham.
		Culford Park Lake	Ingham.

ENGLAND—*continued.*

Rivers and their Tributaries.			Stations.
Ouse (Gt.) (*cont.*)		*Linnet*	Bury St. Edmunds.
		Ickworth Park Lake	Saxham.
		Cavenham Brk.	Saxham.
	.....	.....	Mildenhall.
		Kent	Kennet.
.....	.....	.....	Littleport.
	Mildenhall Drain	.....	Littleport.
	Old Croft River	.....	Littleport.
	Little Ouse....	*Redgrave Park Lake*	Bottisdale.
		Ixworth	
		Drinkstone Prk. Lake	Shurston.
		Stowlangtoft Hall Lake	Ixworth.
		Euston Pk. Lake	Ixworth.
	.....	....	Thetford.
		Thet.....	Harling, Thetford.
	.....	.....	Brandon, Lakenheath.
.....	.....	.....	Hilgay.
	Sams Cut Drain	.....	Hilgay.
	Wissey or Stoke River	*Heath Mere* ..	Watton.
	.....	.....	Watton.
		Saham Mere ..	Watton.
		Erneford Brook	Holm Hale.
		Buckenham House Pk. Lake	Brandon.
		Toffs Mere	Brandon.
		Didlington Hall Lake	Stoke Ferry.
	.....	.....	Stoke Ferry
		Barton Brook..	Stoke Ferry.
		Stradset Hall Lake	Downham Market.
	.....	.....	Hilgay.
.....	.....	.....	Downham Market, Magdalen, King's Lynn.
	Nar or Letchy	.....	Litcham, Swaffham, Narborough, King's Lynn.
	Gawood River..	.....	King's Lynn.
Ouse (Sussex)	.....	.....	Buxted, Isfield, Uckfield, Lewes, Glynd, Newhaven.
Ouse (York)..	.....	.....	York, Cattal.
Paracombe	.....	.....	Linton.
Parret	.....	.....	Crewkerne.
	Hinton Brook ..	.....	Crewkerne.
.....	.....	.....	Martock.
	Isle	.....	Ilminster.
.....	.....	.....	Langport.
	Yeo	.....	Sherborne.
		Milbourne Brk.	Milborne Port, Sherborne.
		Yet	Yetminster.
	.....	.....	Yeovil Junction.
		Evershott Brook	Sutton Bingham, Evershott, Yeovil Junction.
	.....	.....	Yeovil
		Sparkford Brk.	Sparkford, Marston Magna.
	.....	.....	Martock, Langport.
	Hatch Brook ..	.....	Hatch.
.....	.....	.....	Athelney.
	Tone	.....	Wiveliscombe, Wellington.
		Milverton Brook	Wiveliscombe, Milverton.
		Norton Brook..	Wiveliscombe, Bishops Lydiard, Milverton Norton Fitzwarren.
		Kingston Brook	Bishops Lydiard, Taunton.
	.....	.....	Taunton.
		Black Brook ..	Taunton.

ENGLAND—*continued.*

Rivers and their Tributaries.			Stations.
Parret (*cont.*)		*Durston Brook*	Durston
			Athelney
			Bridgwater
Penryn			Penryn.
Perran			Scorrier Gate.
	Gwenna Brook		Perran
			Perran.
	Trewedfra Brk.		Perran.
	Stithians Water		Perran.
Petherick			St. Columb, Padstow.
Pevensey			Pevensey.
Petteril			Carlisle, Plumpton, Southwaite.
Piddle			Grimston, Moreton, Wool.
	Milton Park Lakes		Blandford.
			Wareham.
	Decoy Pond		Wareham.
Pilning Brook			Pilning, New Passage
Plym			Bickley.
	Meavy		Horrowbridge, Bickley.
			Marsh Mills.
	Tory Brook		Bickley, Plymton, Marsh Mills.
			Plymouth.
Polglaze Brk.			Tregony.
Polperro Brk.			Polperro.
Polwheveril			Constantine.
Porthcothan			St. Columb.
Ravensbourne			Bromley, Catford Bridge, Lee, Lewisham.
Ribble			Blackburn, Chatburn, Elston, Preston, Ribchester.
Rockle			Wareham, Poole.
Roding (Essex)			Dunmow, Takeley, Chipping Ongar.
	Cripsy Brook		Chipping Ongar.
			Chigwell Lane, Loughton, Buckhurst Hill, Woodford, George Lane, Leytonstone, Ilford.
Roman River			Marks.
	Birch Hall Lake		Marks.
	Layer Brook		Wyvenhoe.
			Wyvenhoe.
Rother (Kent)			Ticehurst, Etchingham, Robert's Bridge, Rye.
	Tillingham Water		[Rye.
	Brede		Battle, Winchelsea, Rye.
Rye			Hovingham, Helmsley, Nunnington, Salton.
Scalby Beck			Scalby.
Seaton			Liskeard, Menheniot
Severn			Llanidloes.
	Brochan		Llangurig.
		Dulas Brook	Llangurig.
		Tylwch	Tylwch.
			Llanidloes.
	Clywedog		Llanidloes.
		Llwyd	Llanidloes.
		Biga	Llanidloes.
		Llyn Derwllydion	Llanidloes.
			Dolwen.
	Ebyr	*Llyn Ebyr*	Dolwen.
	Berthin		Dolwen.
			Llandinam, Caersws.
	Tarannon	*Llyn Gloyw*	Carno.
		Relaf	Caersws.
		Ceryst	Llanidloes.
			Caersws.
	Garno		Carno.
		Pwll-llydan	Carno.
		Cledau	Carno.
		Cerniog	Carno.
		Llyn-Du	Pont-y-ddolgoch.
			Pont-y-ddolgoch.
	Tarw	*Llyn-Tarw*	Pont-y-ddolgoch.

ENGLAND—*continued.*

Rivers and their Tributaries.			Stations.
Severn (*cont.*)	.....	.....	Scafell.
		Fachwen Pool...	Scafell.
	Hafren	.....	Newtown.
.....	.....	.....	Newtown, Abermule.
	Mule	.....	Kerry, Abermule.
.....	.....	.....	Montgomery.
	Rhiw	*Llyn-y-bugail*...	Carno.
		Mawr	
		Llyn Mawr....	Pont-y-ddolgoch.
	.....	.....	Montgomery.
.....	.....	.....	Forden.
	Camlad	.....	Lydham.
		Caerbitra	Kerry.
		Locks Brook ..	Kerry
		Hailesford Brk.	
		Martin Pool ..	Forden.
	.....	.....	Forden.
	.....	.....	Welshpool.
	Sylwan Brook..	.....	Welshpool.
.....	.....	.....	Buttington.
	Trewern	.....	Middletown.
.....	.....	.....	Criggion.
	Bete Brook....	.....	Pool Quay, Criggion.
	Maerdy Brook..	.....	Arleen, Criggion.
.....	.....	.....	Llandrinio, Ferry.
	Vyrnwy	.....	Llanwchllyn.
		Trancres.....	Llanwchllyn.
		Ennant	Llanwchllyn.
		Hirddu	Llanwchllyn.
		Gwinion	Llanwchllyn.
		Marchnant....	
		Cwny	
		Dyfnant	
		Llwydiarth....	Llanfyllin.
		Cringae	
		Einion	
		Llyn-hir.....	Carno.
		Grahwyddau ..	Carno.
		Banw	Dinas Mowddwy.
		Ysguthan	Dinas Mowddwy.
		Twrch	Dinas Mowddwy.
		Llechog	Dinas Mowddwy.
		Cathan	Dinas Mowddwy.
		Llyn-y-bugail.....	Dinas Mowddwy.
		Banw	Can-office.
		Eira	Llanbrynmair.
		Cannon	Llanbrynmair.
		Llyn Gwyddior.....	Llanbrynmair.
		Cledau	Cerno.
		Nydwydd....	Can-office.
		Gwylferyn...	Can-office.
		Llyn Gwylferyn	Can-office.
		Einion	Can-office.
		Llyn-hir....	Can-office.
		Llyn-Granwyddau ..	Can-office.
		Banw	Llanfair.
		Llyn-du	Llansantffraid.
	.....	.....	Llansantffraid.
		Cain	Llanfyllin.
		Llechwedd ..	Llanfyllin.
		Cain	Llanfechan.
		Bwgan.....	Llanfechan.
		Cain	Llansantffraid.
		Tanat	Llangynnog.
		Goch	Llangynnog.
		Llyn-Penman	Llangynnog

ENGLAND—*continued.*

Rivers and their Tributaries.			Stations.
Severn (*cont.*)		*Eiarth*	Llangynnog.
		Hirnant	Llangynnog.
		Moch	Llanrhaiadr-yn-Mochnant.
		Llyn-llyne-caws	Llanrhaiadr-yn-Mochnant.
		Disgynfa....	Llanrhaiadr-yn-Mochnant.
		Tworch	Llanrhaiadr-yn-Mochnant.
		Cynllaith....	Oswestry.
		Llyn Rhyddwyn	Oswestry.
		Llyn Moelin	Llangedwyn.
		Tanat	Llan-y-blodwell.
.....		.....	Llanymynech.
		Morda.....	Oswestry.
		Aston Lake....	Oswestry.
	Wear Brook ..	*Sandford Hall Pond*	Kinnerley.
		Onslow Hall Lake	Hanwood.
	Perry	.....	Gobowen, Whittington.
		Halston Hall Lakes	Whittington.
	.....	.....	Rednall.
		Shelyocke Lake	Rednall.
	.....	.....	Basechurch.
		Warbrook	Basechurch.
		Berth Pool	Basechurch.
		Birch Grove Pool.....	Basechurch.
		Marton Pool..	Basechurch.
		Fennymere Pool	Basechurch.
.....	.....	.....	Leaton, Shrewsbury.
	Raddle	*Onslow Hall Lake*	Hanwood, Shrewsbury.
	Rea	.....	Minsterley.
		Minsterley Brk.	Minsterley.
	.....	.....	Pontesbury.
		Habberley Brk.	Pontesbury.
	.....	.....	Hanwood.
		Yockleton Brk.	Westbury, Yockleton, Hanwood.
		Longdean Brk.	Yockleton.
		Meole Brook ..	Yockleton.
		Bomer Pool ..	Yockleton.
	.....	.....	Shrewsbury.
		Almond Pool..	Shrewsbury.
		Black Pool....	Shrewsbury.
		Hencott Pool..	Shrewsbury.
	Sundown Brook	.....	Yarton, Hadnall.
		Sundorn Castle Lakes	Shrewsbury.
	Tern	*Maer Hall Lake*	Whitmore.
	.....	.....	Norton.
		Hemp Mill Bk.	
		Daisy Lake....	Market Drayton.
	.....	.....	Market Drayton.
		Coal Brook....	Market Drayton.
		Buntingsdale Hall Lake ..	Market Drayton.
		Basle Brook ..	
		Sanaford Hall Pool.....	Prees.
		Big Pool.....	Adderley.
		Old Pool.....	Market Drayton.
		Stych Pool	Market Drayton.
		Cloverley Pond	Market Drayton.
		Morden Mill Pond	Market Drayton.
	.....	.....	Hodnet.
		Salter's Brook..	Hodnet.
	.....	.....	Peplow.

ENGLAND—*continued.*

Rivers and their Tributaries.			Stations.
Severn (*cont.*)		*Allford Brook*	Peplow.
		Polford Brook	Peplow.
		Meess	
		White Sitch Lake	Shiffnal.
		Aquadale Mere	Newport.
		Chetwynd Park Pond	Newport.
		Lomeo Brook	Newport.
		Elerton Bk.	
		Heywood Ponds	Market Drayton.
		Canal Reservoir	Market Drayton.
		Showed Pond	Newport.
		Meess	Peplow.
	.....	.....	Crudgington.
		Strine	Newport.
		Brockton Brk.	Newport.
		Wildmore Pool	Newport.
		Minton's Pool	Newport.
		Limekiln Pool	Newport.
		Preston Brk.	Hadley.
		Strine	Crudgington.
		Beanhill Brook	Crudgington.
	.....	.....	Walcott.
		Roden	
		White Meer	Ellesmere.
		Black Meer	Ellesmere.
		Colemere	Ellesmere.
		Crose Meer	Ellesmere.
		Roden	Wem.
		Prees Brook	Wem.
		Hawkstone Park Lake	Wem.
		Roden	Walcott.
	.....	.....	Shrewsbury.
.....	.....	.....	Berrington.
	Bell Brook	.....	Berrington.
	Cound Brook	.....	Church Stretton, Le Botwood, Dorrington, [Condover, Berrington
		Row Brook	Berrington.
		Aston Brook	Berrington.
		Langley Brook	
		Langley Pond	Le Botwood.
		Acton Burnell Park Lakes	Cressage.
		Harnage Grange Pond	Cressage.
.....	.....	.....	Cressage.
	Hughley Brook	.....	Presthorpe, Much Wenlock.
	Leighton Brook	.....	Cressage.
.....	.....	.....	Buildwas.
	Farley Brook	.....	Much Wenlock, Buildwas.
.....	.....	.....	Ironbridge, Coalport, Linley.
	Linley Brook	.....	Linley.
	Willey Pk. Lakes	.....	Linley.
	Worf	.....	Shiffnal.
	Burlington Pool	.....	Shiffnal.
	New Pool	.....	Shiffnal.
	Forge Pool	.....	Shiffnal.
		Norning Brook	Shiffnal.
		Weston Park Lakes	Shiffnal.
		Tong Brook	Shiffnal.
		Cowley Wood Pond	Shiffnal.
		Norton Meer	Shiffnal.
		Badger Brook	Albrighton.
		Snowdon Pool	Albrighton.

ENGLAND—*continued.*

Rivers and their Tributaries.			Stations.
Severn (*cont.*)		*Stratford Brook*	Albrighton, Linley
		Claverley Brk.	Linley.
	.....	.....	Linley.
.....	.....	.....	Bridgenorth.
	Mor Brook	.....	Much Wenlock.
		Beggar Hill Brk.	Much Wenlock.
.....	.....	.....	Hampton.
	.....	.....	Hampton, Alverley.
	Borle Brook ..	.....	Bridgenorth, Alverley.
.....	.....	.....	Upper Arley, Bewdley.
	Dowles Brook ..	.....	Alverley, Wyre, Bewdley.
.....	.....	.....	Stourport.
	Gladder Brook	.....	Stourport.
	Stour	.....	Halesowen, Cradley.
		Gades Green Reservoir ..	Dudley.
		New Pool	Cradley.
	.....	.....	Stourbridge.
		Pensnett Chase Reservoirs ..	Brierley Hill.
		Smestow	Wolverhampton.
		Wombourne	Wolverhampton.
		Himley Park Ponds	Stourbridge.
		Common Pool ..	Stourbridge.
		Philley Brook ..	Stourbridge
	.....	.....	Kidderminster.
		Hoo Brook	Churchill, Kidderminster.
	.....	.....	Stourport.
	Dick Brook	.....	Stourport.
		Sharpley Pool	Stourport.
	Frog Pool	.....	Stourport.
	Shrawley Brook	.....	Stourport.
	Witley Court Ponds	.....	Stourport.
	Salwarp	.....	Bromsgrove.
		Spadsbourne Bk.	Bromsgrove.
		Hen Brook	Droitwich.
	.....	.....	Droitwich.
		Body Brook ..	Droitwich.
		Hampton Brk.	Droitwich.
		Dovedale Brook	Thurtlebury.
	.....	.....	Worcester.
.....	.....	.....	Worcester.
	Teme	.....	Knucklas, Knighton, Bucknall, Leintwardine.
		Clun	Clun.
		Lower	Clun.
		Clun	Broome.
		Kempton Brk.	Broome.
		Acton Pool ..	Clun.
		Clun	Hopton Heath.
		Redlake Brook	Bucknall, Hopton Heath.
		Clun	Leintwardine.
		Allcox Brook ..	Leintwardine.
		Burrington Pool	Leintwardine.
	.....	.....	Broomfield.
		Onny	
		Marsh Pool	Lydham.
		Shelve Pool	Lydham.
		Black Brook	Lydham.
		Onny	Lydham, Eaton.
		Eaton Brook ..	Le Botwood, Eaton.
		Onny	Plowden.
		Quenny Brk.	Marsh Brook.
		Eaton Brook.	Longville, Harton Road.
		Onny	Craven Arms, Onibury, Bromfield.
		Decoy Pools ..	Bromfield.
	.....	.....	Ludlow.
		Corve	Presthorpe.
		Thonglands ..	
		Brook	Ludlow.

ENGLAND—*continued.*

Rivers and their Tributaries.			Stations.
Severn (*cont.*)		*Twgford Brook*	Ludlow.
		Pye Brook	Ludlow.
		Ludford Park Lakes	Ludlow.
	.....	.....	Wooferton.
		Brimfield Brk.	Wooferton.
	.....	.....	Easton Court.
		West Brook ..	
		Cadmore Brook	Easton Court.
		Ledwych	Ludlow.
		Downton Hall Lakes	Ludlow.
		Dogditch Brook	Ludlow.
		Cay Brook	Ludlow.
		Wooton Pool ..	Ludlow.
		Ledwych	Tenbury.
	.....	.....	Tenbury.
		Kyre	
		Kyre Pool	Tenbury.
		Corn Brook ..	Tenbury.
	.....	.....	Newnham Bridge.
		Rea	Cleobury Mortimer.
		Cleobury Brook	Cleobury Mortimer.
		Rea	Neen Sollers.
		Ranhall Brook	Neen Sollers.
		Hopton Brook	Neen Sollers.
		Rea	Newnham Bridge.
		Bickley Pools ..	Newnham Bridge.
		Piper's Brook ..	Newnham Bridge.
		Stanford Park Lake	Newnham Bridge.
	.....	.....	Knightswick.
		Sapey Brook ..	Knightswick.
	.....	.....	Leigh Court.
		Leigh Brook ..	Colwall, Malvern, Leigh Court
	.....	.....	Bransford.
		Laughern Brk.	Worcester, Bransford
	.....	.....	Worcester.
	.....	.....	Upton-on-Severn, Ripple, Tewkesbury
	Ripple Brook ..	.....	Tewkesbury.
	Croome Park Lakes	.....	Defford.
Avon		*Naseby Reserv.*	Naseby, Kilworth, Stamford, Lilbourne.
		Yelvertoft Brk.	Lilbourne.
	.....	.....	Clifton, Rugby.
		Swift	Kilworth, Lutterworth, Rugby.
	.....	.....	Brandon, Stoneleigh.
		Sow	Bedworth, Exhall.
		Breach Brook ..	Exhall.
		Sow	Foleshill.
		Marches Brook.	Foleshill.
		Sow	Coventry.
		Withy Brook ..	Coventry.
		Coombe Brk.	Brinklow.
		Burdon Pool	Brinklow.
		Coombe Park Lake	Brinklow.
		Sherbourne	Coventry.
		Sow	Stoneleigh.
	.....	.....	Leamington.
		Leam	Braunston.
		Rains Brook ..	Rugby.
		Leam	Birdingbury.
		Itchene	
		Stoveton House Lake	Fenny Compton.
		Ham Brook.	Fenny Compton.
		Itchene	Harbury, Southam
		Leam	Leamington.
	.....	.....	Warwick.

ENGLAND—*continued.*

Rivers and their Tributaries.			Stations.
Severn (*cont.*)		*Warwick Pk. Lake*	Warwick.
		Thelesford Brk.	Stratford-on-Avon.
		Dene	Kington.
		Coombe Brook Lakes	Kington.
	.....	.....	Stratford-on-Avon.
		Stour	Shipston.
		Compton Brook	Shipston.
		Knee Brook ..	Campden, Blockley, Shipston.
		Ealington Park Lake	Shipston.
		Stour	Stratford-on-Avon.
	.....	.....	Millcote, Salford Priors.
		Arrow	Alvechurch, Redditch.
		Hewell Grange Lake	Redditch.
		Ipsley Lodge Pond	Redditch.
		Arrow	Studley, Congleton, Alcester.
		Alne	Henley-in-Arden
		Edstone Brk.	Hatton, Bearley Cross.
		Alne	Alcester.
		Rugley Park Lake	Wixford.
		Arrow	Wixford, Salford Priors.
		Ban Brook	Salford Priors.
	.....	.....	Harrington.
		Wickham Brook	Harrington.
	.....	.....	Ensham.
		Isborne	Hinton, Ensham.
	.....	.....	Pershore.
		Wyre	Inkberrow.
		Whitsun Brook	Pershore.
		Wyre	Pershore.
	.....	.....	Defford.
		Bow Brook	Alcester.
		Dean Brook ..	Alcester.
		Bow Brook	Spetchley, Pershore
		Stonton Brook	Spetchley.
		Spetchley Park Lake	Spetchley, Pershore.
		Bow Brook	Defford.
	.....	.....	Bredon, Tewkesbury.
		Carant Brook ..	Tewkesbury.
	Swilgare	.....	Prestbury, Cleve, Tewkesbury
	Tirle Brook ..	.....	Tewkesbury.
	Chelt	.....	Cheltenham, Gloucester.
.....	.....	.....	Gloucester.
	Longford Brook	.....	Gloucester.
		Broadboard Bk.	Gloucester.
	Leadon	.....	Ledbury.
		Dogberry Pools	Ledbury.
		Canal Reservoir	Ledbury.
	.....	.....	Dymock.
		Preston	Dymock.
	.....	.....	Upleadon.
		Clynch Brook ..	Upleadon.
		Eastnor Castle Lakes	Ledbury.
		Newent Brook ..	Newent, Upleadon.
	.....	.....	Gloucester.
	Twiver	.....	Gloucester.
Sheepihill Brk.	.....	.....	Bude.
Sid	.....	.....	Sidmouth.
Spokes Mill	.....	.....	Hartland.
Stackpole Bk.	.....	.....	Cheriton.
St. Allen	.....	.....	Truro.
	Boswallock Wtr.	.....	Truro.
	Tregarethan Wtr.	.....	Truro.
	Sevecock Water	.....	Chancewater, Truro.

ENGLAND—*continued.*

Rivers and their Tributaries.			Stations.
St. Allen (*cont.*)	*Tresillian Water*	.....	Grampound Road.
		Trelassick Brook	Grampound Road.
		Kestle Water ..	Grampound Road.
		Woodland Brk.	Truro.
St. Austell ..	.....	.....	St. Austell.
	Clissy	.....	Burngullow, St. Austell.
St. Germans ..	.....	.....	Liskeard, Menheniot, St. Germans.
	Cad	.....	Launceston.
		Trewartha Wtr.	Launceston.
.....	.....	.....	St. Germans.
Stour (Kent).	.....	.....	Ashford, Westonhanger, Wye, Chilham, Chartham, Canterbury, Sturry, Grove Ferry
	Little Stour ..	.....	Bekesbourne, Grove Ferry.
.....	.....	.....	Minster, Sandwich.
Stour (Dorset)	.....	.....	Witham, Gillingham.
	Shreen.....	.....	Gillingham.
	Ledden	.....	Gillingham.
		Fern Brook ..	Shaftsbury.
	.....	.....	Gillingham.
	Cale.....	.....	Wincanton, Temple Combe.
		Bow Brook....	Temple Combe.
.....	.....	.....	Stalbridge.
	Lidden.....	.....	Sturminster Newton, Stalbridge.
	Divelish	.....	Sturminster.
	Iwerne.....	.....	Blandford.
.....	.....	.....	Sturminster, Shillingston, Blandford, Spettisbury.
	Tarrant	.....	Spettisbury.
.....	.....	.....	Bailey Gate, Wimborne.
	Allen	.....	Verwood, Wimborne.
	Blackwater...	.....	Wimborne.
.....	.....	.....	Hern Bridge.
	Moors.....	.....	Verwood, Hern Bridge.
.....	.....	.....	Christchurch.
Stour (Suffolk)	.....	.....	Haverhill, Sturmer.
	Albery Brook..	.....	Haverhill, Sturmer.
	Birdbrook	.....	Sturmer.
.....	.....	.....	Stoke, Clare, Cavendish.
	Glensford Brk.	.....	Melford.
.....	.....	.....	Melford.
	Melford Brook	.....	Melford.
	Bardfield Brook	.....	Sudbury.
.....	.....	.....	Sudbury, Bures.
	Assington Mill Pond	.....	Bures.
.....	.....	.....	Nayland.
	Boxford	.....	Sudbury, Nayland.
	Brett	*Brettenham Pk. Lake*	Lavenham.
		Lavenham Brk.	Cockfield, Lavenham.
	.....	.....	Hadleigh.
.....	.....	.....	Manningtree.
Swale	.....	.....	Richmond.
Tamer	.....	.....	Plymouth.
	Bude Reservoir	.....	Plymouth.
	Fox Water ..	.....	Plymouth.
	Holsworthy Wtr.	.....	Plymouth.
	Claw	.....	Plymouth
	Bear Water ..	.....	Plymouth.
.....	.....	.....	Launceston.
	Yeolm	.....	Launceston.
		Cancer Water .	Launceston.
		Wilsey Brook..	Launceston.
		Cowdery Water	Launceston.
	Carey	*Kingsford Wtr.*	Launceston.
		.....	Launceston.
	Attery.....	.....	Launceston.
	Lyd	.....	Lidford, Coryton
		Law.....	Bridestow, Lidford.
		Mary Stow....	Coryton.
	.....	.....	Lifton.

ENGLAND—*continued.*

Rivers and their Tributaries.			Stations.
Tamer (*cont.*)		*Thistle*	Bridestow, Lifton.
	Laudno Water	....	Launceston.
	Inny	.....	Launceston.
		Penpont Water	Launceston.
.....	.....	.....	Tavistock.
	Tavy	.....	Lidford.
		Rattle	Lidford.
	.....	.....	Mary Tavy.
		Wolmer	Mary Tavy.
	.....	.....	Tavistock.
		Lamerton	Tavistock.
		Walcombe	Mary Tavy, Tavistock, Horrabridge.
	.....	.....	Bickley.
.....	.....	.....	Saltash, Plymouth.
Taw	.....	.....	Okehampton.
	Teal Water....	.....	Okehampton.
.....	.....	.....	North Tawton, Lapford.
	Lapford Water	.....	Bow.
		Braddiford Brook	Morchard Road.
	.....	.....	Lapford.
		Washford Brk.	Lapford.
.....	.....	.....	Eggesford.
	Hollowcombe Wtr.	.....	Eggesford.
	Little Dart.....	.....	East Anstey.
		Sturcombe	East Anstey.
	.....	.....	Eggesford.
	Tiddywater ..	.....	Eggesford.
.....	.....	.....	South Molton Road.
	Yeo	.....	East Anstey, Molland.
		Molland Water	Molland.
		Mole.....	South Molton.
		Knowstone Wtr.	East Anstey, Molland, South Molton
		Littlecot Brook..	South Molton.
		Bray	Castlehill, South Molton.
.....	.....	.....	Portsmouth Arms, Umberleigh.
	Chittlehampton	.....	Chapelton.
.....	.....	.....	Chapelton.
	Yarnscombe Bk.	.....	Portsmouth Arms, Chapelton.
	Swinbridge Wtr.	.....	Swinbridge, Chapelton.
.....	.....	.....	Barnstaple
	Kentisbury Wtr.	.....	Barnstaple.
	Muddiford Bk.	.....	Barnstaple.
Tees	.....	.....	Dinsdale.
Teign (Devon)	.....	.....	Moreton Hampstead, Lustleigh.
	Bovey	.....	Lustleigh, Bovey.
.....	.....	.....	Teignngrace, Newton, Teignmouth.
Test (Hants).	.....	.....	Overton, Whitchurch, Itchen Abbas, Fullerton Bridge.
	Anton	.....	Andover, Goodworth Clatford, Fullerton [Bridge.
.....	.....	.....	Stockbridge, King Somborne, Mottisfont, Romsey, Redbridge.
	Lyndhurst Brk.	.....	Lyndhurst, Redbridge.
.....	.....	.....	Southampton.
Thames	.....	.....	Tetbury-road.
	Churn.....	.....	Cirencester.
	Ray.....	.....	Swindon, Purton.
	Byde Mill Brook	.....	Shrivenham.
	Cole.....	.....	Swindon, Shrivenham.
	.....	.....	Lechlade.
	Colne	.....	Shipton, Fairford, Lechlade.
	Leach	.....	Leachlade.
.....	.....	.....	Bampton.
	Charney Brook	.....	Bampton.
	Windrush ...	.....	Bourton-on-the-Water.
		Dickler	Stow, Bourton-on-the-Water.
	.....	.....	Witney.
.....	.....	.....	Yarnton.
	Evenlode.....	.....	Adlestrop, Chipping Norton, Shipton, Ascott, Charlbury, Handbrough.

ENGLAND—*continued.*

Rivers and their Tributaries.			Stations.
Thames (*cont.*)		*Glyme*	Handbrough.
			Oxford.
	Cherwell		Byfield, Copredy, Fenny Compton, Banbury, Aynho, Somerton, Heyford, Kirtlington, Woodstock-road, Islip.
		Ray	Bicester, Islip.
			Oxford.
			Abingdon.
	Ock		Abingdon.
			Culham, Appleford.
	Thame		Aylesbury, Liddington.
			Wallingford, Goring, Pangbourne, Reading.
	Kennet		Marlborough, Hungerford, Kintbury, Newbury, Thatcham, Midgham, Aldermaston.
		Enborne	Newbury, Midgham, Aldermaston.
			Theale, Reading.
			Shiplake, Twyford.
	Loddon		Basingstoke, Mortimer.
		Blackwater	Farnborough, Blackwater, Sandhurst.
		Whitewater	Winchfield.
			Twyford.
		Bull Brook	Bracknell, Twyford.
			Henley, Marlow, Bourne End, Cookham.
	Wye		West Wycombe, High Wycombe, Loudwater, Woburn, Cookham.
			Maidenhead, Windsor, Datchet, Wraysbury.
	Colne		Harpenden, St. Alban's, Park Street, Elstree, Radlett, Watford Junction, Watford, Rickmansworth.
		Gade	Hemel Hempstead, Box Moor, Berkhampstead, King's Langley, Rickmansworth.
		Chess	Rickmansworth.
			Uxbridge, West Drayton, Wraysbury
			Staines, Chertsey, Weybridge.
	Bourne Brook		Ascot, Virginia Water, Woking, Weybridge.
	Wey		Alton, Farnham, Liphook, Haslemere, Tongham, Milford, Godalming, Witley, Cranley, Bramley, Shelford.
		Tillingbourne	Gomshall, Shelford.
			Guildford, Woking, Pirbright, Weybridge.
			Shepperton, Sunbury, Hampton, Hampton Court.
	Mole		Crawley, Three Bridges, Horley, Rowfant, Merstham, Red Hill, Holmewood, Betchworth, Dorking, Box Hill, Leatherhead, Esher, Monksey, Hampton Court.
			Thames Ditton, Kingston.
	Hog's Mill River		Ewell, Epsom, Malden, Kingston.
			Teddington.
	Colne		Ashford, Feltham, Teddington.
			Twickenham, Richmond, Isleworth.
	Yedding Brook		Southall, Twickenham, Isleworth.
			Brentford.
	Brent		Hendon, Welsh Harp, Willesden, Hanwell, Brentford.
			Kew, Mortlake, Barnes, Chiswick, Hammersmith, Putney, Wandsworth.
	Wandle		Croydon, Carshalton, Mitcham, Merton, Wandsworth.
			London.
Torridge			Bideford.
	Sockington Wtr.		Bideford.
	Floodmead Wtr.		Bideford.
	Waldon		Torrington.
	Whiteleigh Brk.		Torrington.
	Buckland Brook		Torrington.
	Lew		Oakhampton.
		Ashbury Brook.	Oakhampton.
		Wagajord Brk.	Oakhampton.

ENGLAND—*continued.*

Rivers and their Tributaries.			Stations.
Torridge (*cont.*)		*Marshford Brk.*	Oakhampton.
	.....	.....	Oakhampton.
		Venton Brook ..	Oakhampton.
	Oakment	.....	Bridestow, Oakhampton.
	Exbourne Wtr.	.....	Sampford Courtney, Tawton.
	Merton Brook .	.....	Torrington.
	Woolley Brook .	.....	Torrington.
.....	.....	.....	Torrington.
	Langtree Brook	.....	Torrington.
	Hunshaw Water	.....	Torrington.
	Laidland Water	.....	Torrington.
	.	*Alvington Brk.*	Bideford.
	.....	.....	Bideford.
	Wear Water ..	.....	Bideford.
Towan	.....	.....	Perranzabuloe.
	Golla Water ..	.....	Perranzabuloe.
Towsington ..	.....	.....	Exminster.
Tredawl Wtr.	.....	.....	Forraburry.
Trent	*Black Bull Reservoir*	.....	Black Bull.
.....	.....	.....	Milton.
	Foxley Brook ..	.....	Black Bull, Ford Green, Milton.
.....	.....	.....	Bucknall, Stoke.
	Fowler Brook ..	*Bath Pool*	Tunstall, Burslem, Hanley, Stoke.
.....	.....	.....	Fenton, Trentham.
	Lyme	*Racecourse Pond*	Newcastle, Trentham.
	Northwood Brk.	*Keel Hall Park Lakes*	Newcastle.
		Trentham Park Lakes	Trentham.
		Hanchurch Farm Ponds	Trentham.
	Longton Brook	*Park Hall Lake*	Longton, Trentham.
.....	*Trentham Park Lake*	.....	Trentham.
.....	.....	.....	Barlaston.
	Barlaston Park Lake.....	.....	Barlaston
.....	.....	.....	Stone.
	Filly Brook ..	.....	Stone.
	Moddershall Bk	*Moddershall Mill Ponds* ..	Stone.
.....	.....	.....	Weston.
	Gayton Brook ..	.....	Weston.
.....	.....	.....	Great Haywood.
	Sow	.....	Eccleshall.
		Offley Brook ..	Eccleshall.
		Oatland Lake ..	
		Cop Mere	
		Mease	Whitmore.
		Whitmore Park Lake	Whitmore.
		Hatton Mill ..	Standon.
		Bromley Brk.	Standon.
		Bromley Mill	Standon.
		Podmore Pool	Standon.
		Mease	
		Mease House Ponds	Standon.
		Swinnerton Park Lake ..	Stone.
		Mease	Norton Bridge.
	.....	.....	Great Bridgeford, Stafford.
		Chamford Brk.	Stafford.
		Penk	
		Chillington Pk. Pool.....	Codsall.
		Penk	Codsall.
		Moseley Mill ..	Bushbury.
		Penk	Four Ashes.

ENGLAND—*continued*

Rivers and their Tributaries.			Stations.
Trent (*cont.*)		*Saredon Brk.*	
		Up. & Lower Brindley Pool	Hednesford.
		Furnace Pool	Hednesford.
		Hendesford Pool	Hednesford.
		Saredon	Cannock.
		Hatherton Hall Lake	Cannock.
		Saredon	Four Ashes.
		Penk	Brewood, Penkridge.
		Whiston Brk.	
		Eaton Water.	Gnossall.
		Whiston	Penkridge.
		Galey Brook	Penkridge.
		Galey Reservoir	Galey.
		Pillaton Brk.	
		Pottall Reservoir	Cannock.
		Pottal Pools	Cannock.
		Manstey Wood Pads	Penkridge.
		Pillaton	Penkridge.
		Keeper's Pls. & Park Pool	Penkridge.
		Penk	Stafford
		Kingston Brook	
		Ingestre Park Pool	Ingestre or Weston.
		Kingston Pool	Stafford.
		Tixhall Pk. Pool	Stafford.
		Sherbrook Brk.	
		Upper, Middle, and Lower Sherbrook Pls.	Rugeley.
	.....	.....	Great Haywood.
.....	.....	.....	Colwich.
	Oakedge Park Ponds	.....	Colwich.
.....	.....	.....	Rugeley.
	Colton Brook	.....	Rugeley.
	Rising Brook	*Bolands Pool*	Hednesford.
		New Coppice Pool	Rugeley.
	.....	.....	Rugeley.
.....	.....	.....	Armitage.
	How Brook	*Beaudesert Lake*	Armitage.
	Blythe	.....	Blythe, Cresswell, Leigh
		Birchwood Park Lake	Leigh.
	.....	.....	Grindley, Abbots Bromley.
		Tad Brook	Abbots Bromley.
		Bromley Brook	
		Bagots Park Lakes	Abbots Bromley.
		Part Brook	Armitage.
	Bourne Brook	*Coneyhill Pond*	Hammerwich.
		Ashmore Brook	Lichfield.
		Ben Brook	Armitage.
.....	.....	.....	Alrewas.
	Swarbourne Bk.	*Newboro' Lake*	Abbots Bromley.
		Lin Brook	
		Byrkley Park Lake	Burton.
		Snee Pool	Walton.
	.....	.....	Alrewas.
	Alrewas Brook	.....	Lichfield.
.....	.....	.....	Wichnor.
	Tame	*Titford Reserv.*	Langley Green.

ENGLAND—*continued.*

Rivers and their Tributaries.		Stations.
Trent (*cont.*)	*Oldbury Pond* ..	Oldbury.
.....	.....	Wednesbury, Bescott Junction
	Sneyd Brook ..	
	Sneyd Pool	Bloxwich.
	Sneyd Brook ..	Walsall, Bescott Junction.
	Ford Brook	Pelsall, Walsall, Bescott Junction.
.....	.....	Newton Road.
	Red House Hall Pond	Newton Road.
	Forge Pond ..	Newton Road.
.....	.....	Perry Barr.
	Barr Pk. Lakes	Newton Road.
.....	.....	Aston.
	Aston Pk. Lake	Aston.
	Lodge Pool	Perry Barr.
	Up. Witton Pool	Aston.
	Low. Witton Pool	Aston.
	Rea	Lifford.
	Bourne Brook	
	Frankley Pond	Halesowen.
	Bourne	
	Harborne Mill	Lifford.
	Rea	Birmingham.
	Camon Hill Lake	Birmingham
	Edgbaston Reservoir	Birmingham.
	Thimble Mill	Birmingham.
	Smethwick Reservoir	Birmingham.
	Rotten Park Reservoir ..	Birmingham.
	Rea	Aston.
.....	.....	Castle Bromwich.
	East Brook	
	Bracebridge Pl.	Sutton Coldfield.
	Blackroot Pool.	Sutton Coldfield.
	Longmore Mill	Sutton Coldfield.
	Powell's Pool	Sutton Coldfield.
	Windley Pool	Sutton Coldfield.
	East Brook	Castle Bromwich.
.....	.....	Whitacre Junction.
	Blythe	
	Earlswood Reservoir	Knowle.
	Blythe	Solihull, Knowle, Hampton.
	Packington Pk. Lakes	Hampton.
	Coleshill Pool ..	Coleshill.
	Blythe	Coleshill.
	Cole	Lifford.
	Tillerford Mill	Solihull.
	Inkford Brk.	Solihull.
	Cole	Stichford.
	Ulverly Bk.	
	Kineton Reservoir ..	Solihull.
	Ulverly ..	Marston Green.
	Chelmsley Wood Pds.	Coleshill.
	Cole	Coleshill.
	Blythe	Whitacre Junction.
	Arley Brook ..	Arley, Shustoke, Whitacre.
.....	.....	Kingsbury.
	Langley Brook.	
	Langley Hall Ponds	Sutton Coldfield.
	Middleton Hall Lake	Sutton Coldfield.

ENGLAND—*continued.*

Rivers and their Tributaries.			Stations.
Trent (*cont.*)		*Gallows Brook*	
		Canwell Hall Pond	Sutton Coldfield.
	.....	.....	Wilnescote.
		Bourne Brook	
		Bourne Pool	Sutton Coldfield.
		Crane Brook	
		Biddulph's Pl.	Cannock.
		Brownhill's Reservoir	Brownhills.
		Drayton Manor Lakes	Wilnescote.
		Bourne	Wilnescote.
	.....	.....	Tamworth.
		Anker	Nuneaton.
		Griff Brook	Bedworth.
		Sedgwood Pl. and Arbury Park Lake.	Stockingford.
		Griff	Nuneaton.
		Anker	Atherstone.
		Sence	Hugglescote, Heather.
		Blower's Brk.	Heather.
		Sence	Shakerstone.
		Bosworth Bk.	Market Bosworth.
		Tweed	Shenton.
		Duckery in Bosworth Park	Shenton.
		Anker	Polesworth, Tamworth.
		Freeford Brook	
		Swinfen Hall Lakes	Lichfield.
		Freeford Hall Lakes	Lichfield.
	.....	.....	Wichnor.
	Mease	.....	Ashby-de-la-Zouch, Snarston, Measham.
		Willesley Park Lake	Ashby-de-la-Zouch.
		Seal Brook	
		Over Seal Reservoir	Over Seal.
		Barrat Pool	Over Seal.
	.....	.....	Croxhall, Wichnor.
.....	.....	.....	Walton.
	Tatenhill Lake	.....	Burton.
.....	.....	.....	Burton.
	Dove	.....	Longnor, Hartington.
		Manyfold	Longnor.
		Blackbrook	Longnor
		Elkstone Brook	Longnor
		Hamps	Leek.
		Lower Acre Ponds	Leek.
		Manyfold	Ilam.
	.....	.....	Ashbourne.
		Bradbourne Bk.	Ashbourne.
	.....	.....	Clifton.
		Henmore	
		Hopton Hall Lakes	Wirksworth, Ashbourne, Clifton.
	.....	.....	Norbury.
		Calwick Brook	Norbury.
	.....	.....	Rocester.
		Churnet	Leek.
		Rudyerd Reserv.	Leek.
		Endon Brook	
		Stanley Mill	Endon.
		Wetley Pond	Cheddleton.
		Churnet	Cheddleton.

ENGLAND—*continued.*

Rivers and their Tributaries.			Stations.
Trent (*cont.*)		*West Brook*	Cheddleton.
		Consall Hall Lake	Froghall.
		Ipstone Lake ..	Froghall.
		Churnet	Froghall.
		Dark Mill	Froghall.
		Churnet	Oakamoor, Alton.
		Halford Brk.	
		Woolton	
		Grange Lake	Norbury.
		Churnet	Denston, Rocester.
		Tean Brook ..	Cheadle, Uttoxeter.
	.....	.....	Uttoxeter.
		Stoneyford Brk.	Uttoxeter.
	.....	.....	Marchington.
		Somershall Brook	Marchington.
	.....	.....	Sudbury.
		Sudbury Brook	Sudbury.
		Cubley Brook ..	Tutbury.
	.....	.....	Tutbury.
		Fleam or Little Dove	Tutbury.
		Rolleston Hall Lake	Tutbury.
	.....	.....	Egginton.
		Longford Brook	
		Yeldersley Pond	Ashbourn.
		Shirley Park ..	Ashbourn.
		Bradley Brk.	
		Bradley Lakes	Ashbourn.
		Limbersitch Bk.	Tutbury.
		Longford	
		Eggington Hall Lakes	Eggington.
.....	.....	.....	Willington.
	Etwall Brook ..	*Radburn Pond*	Mickleover.
	.....	.....	Etwall, Egginton, Willington.
	Repton Brook ..	*Hartshorn Pnds.*	Swadlincote.
		Screw Mill	Swadlincote.
		Glover's Mill ..	Swadlincote.
		Repton Mill ..	Swadlincote.
		Bretby Park Lakes	Swadlincote.
		Repton Park Lake	Willington.
	Foremark Brk. .	*Repton Rocks Pond*	Swadlincote
		Foremark Pnds.	Willington.
	Foremark Hall Pond	.....	Willington.
.....	.....	.....	Chellaston.
	Breedon Brook.	*Coleorton Pnds.* .	Ashby-de-la-Zouch, Worthington, Tong, Melbourne.
		Carr Brook ..	
		Dogkennel Pool.	Worthington.
		Stanton Hall Ponds	Worthington.
		Calke Park Pds.	Worthington.
		Carr	Melbourne.
.....	.....	.....	Weston.
	Donnington Park Lake	.....	Weston.
.....	.....	.....	Castle Donnington
	Derwent	.....	Ashopton.
		Little Howden Brook	Ashopton.
		Westend	Ashopton.
		Abbey Brook ..	Ashopton.
		Mill Brook	Ashopton.

ENGLAND—*continued.*

Rivers and their Tributaries.		Stations.
Trent (*cont.*)	*Ashop*	
	Lady Clough Brk.	Glossop.
	Fair Brook....	Ashopton
	Alport.....	Glossop.
	Ashop	Ashopton.
	Lady Burk....	Ashopton.
	Now	Hayfield, Chapel-en-le-Frith, Castleton.
	Peaks Hole Wtr	Castleton
	Bradwell Brook	Castleton.
.....	.....	Hathersage.
	Hood Brook ..	Hathersage.
	Highlow Brook	Hathersage.
	Benbage Brook	Dronfield, Hathersage.
.....	.....	Baslow
	Bar Brook	Baslow.
	Black Leach Bk.	Baslow.
.....	.....	Edensor, Rowsley.
	Wye	Buxton, Millers Dale. Monsal Dale, Ashford, Bakewell, Rowsley.
.....	.....	Darley.
	Sydnope Brook	
	Flash Dam....	Darley.
.....	.....	Matlock.
	Bentley Brook..	Matlock.
.....	.....	Cromford, Whatstandwell.
	Alderwasley Ponds	Whatstandwell.
.....	.....	Ambergate.
	Amber	Matlock, Stretton.
	Stretton Brook.	Stretton.
	Amber	Wingfield.
	Normanton Brook	Alfreton.
	Westwood Bk.	Westhouse, Alfreton
	Birches Brook.	Alfreton.
	Batterley Reservoir	Ripley.
	Amber	Ambergate.
.....	.....	Belper.
	Black Brook ..	Belper.
.....	.....	Duffield.
	Ecclesbourne ..	Wicksworth, Idridgehay, Hazzlewood, [Duffield.
.....	.....	Little Eaton.
	Holbrook Brook	Kilburn, Coxbench,
	Smalley Mill ..	Coxbench.
	Holbrook.....	Little Eaton.
	Allastry Hall Pond	Little Eaton.
	Ferryby Brook..	Breadsall, Derby.
.....	.....	Derby.
	Cutler Brook ..	
	Kedleston Park Lake.....	Duffield, Derby.
	Chaddesden Brk	Derby.
	Locko Pk. Lake	Spondon.
.....	.....	Spondon, Borrowash, Draycott.
	Elvaston Park Lake.....	Draycott.
.....	.....	Sawley.
.....	.....	Sawley, Trent.
Soar	*Leicester Grange Lake*	Hinckley.
	Claybrook Mill.	Ullsthorpe.
	Normanton Brk	
	Kirkby Hall Lake	Desford.
	Normanton Hall Lake	Narborough.
	Normanton Brk	Narborough.
.....	.....	Narborough.

ENGLAND—*continued.*

Rivers and their Tributaries.		Stations.
Trent (*cont.*)	*Whetstone Brk.*	Narborough.
	Billesdon Brook	Glen Magna.
	Wiston Hall Lake	Glen Magna.
	Billesdon	Blaby, Narborough.
.....	.....	Leicester.
	Braunstone Hall Lake	Leicester.
	Willow Brook ..	Leicester.
	Ingersby Brook	Leicester.
	Wreake or Eye	Wissendine.
	Edmondthorpe Hall Pond	Wissendine.
	Leesthorpe Pnd.	Wissendine.
	Stapleford Pk. Lake	Saxby.
	Wreake	Saxby.
	Saxby Brook ..	Saxby.
	Wreake	Melton Mowbray.
	Melton Brook	
	Goadby Marwood Lake	Scalford.
	Melton	Melton Mowbray.
	Wreake	Ashfordby.
	Welby Pond ..	Ashfordby.
	Wreake	Frisby.
	Saxelby Pond ..	Grimstone.
	Wreake	Brooksby, Rearsby.
	Ox Brook ..	Rearsby.
	Ragdale Hall Pond	Rearsby.
	Quenborough Bk.	Syston.
	Ashby Brook.	Syston.
	Wreake	Syston,
	Barkby Brook	Syston.
	Hungerton Pond	Syston.
.....	.....	Syston.
	Rothley Brook ..	Desford.
	Gabriel Pool ..	Desford.
	Rothley	Ratby, Glenfield.
.....	.....	Mount Sorrel, Barrow-on-Soar
	Quorndon Brk. .	Glenfield, Barrow-on-Soar.
.....	.....	Loughborough.
	Walton Brk. ..	Loughborough.
	Stanford Hall Lake	Loughborough.
	Dishley Brook ..	Coalville.
	Carr Brook ..	
	Old Reservoir	Swannington.
	Garendon Park Lake	Loughborough.
	Dishley	Loughborough.
.....	.....	Hathern.
	Osgathorpe Brk.	
	Coleorton Ponds	Ashby-de-la-Zouch.
	Dixworth Brk.	
	Langley Priory Pond	Tong.
	Osgathorpe	Hathern.
.....	.....	Kegworth.
	Kington Brook.	Kegworth.
.....	.....	Trent.
....	.....	Eaton Junction.
Erewash	.....	Pinxton.
	Brookshill Hall Lakes	Pinxton.
.....	.....	Pye Bridge, Codnor Park.
	Golden Valley Reservoir ..	Codnor Park.

ENGLAND—*continued.*

Rivers and their Tributaries.			Stations.
Trent (*cont.*)	.....	.....	Eastwood.
		Aldercar Hall Lakes	Eastwood.
		Loscoe Dam ..	Eastwood.
	.....	.....	Newthorpe.
		Gilt Brook	Ilkestone.
	.....	.....	Ilkestone, Stanton.
		Nut Brook	West Hallam, Stanton.
	.....	.....	Sandiacre, Eaton Junction.
.....	.....	.....	Attenborough, Beeston.
	Tottle Brook ..	*Bilborough Cut.*	Radford, Beeston.
	Fairham Brk...	.....	Widmerpool, Beeston.
.....	.....	.....	Nottingham.
	Leen.....	*Upper & Lower Lakes, Newstead Abbey*..	Linby.
		Papplewick Mill	Linby.
		Forge Mill	Bulwell.
	.....	.....	Bulwell, Basford.
		Nuthall Lake..	Kimberley.
		Day Brook	Basford.
	.....	.....	Radford, Nottingham.
.....	.....	.....	Colwick, Radcliffe.
	Thurbeck.....	.....	Plumtree.
		Roclaveston Manor Lake	Edwalton.
	.....	.....	Radcliffe.
.....	.....	.....	Burton Joyce.
	Cocker Beck ..	.....	Lowdham, Burton Joyce.
	Dover Beck....	.....	Lowdham, Burton Joyce.
.....	.....	.....	Bleasby, Fiskerton.
	Greet	*Kirklington Moor Ponds*	Southwell.
		Edingly Cotton Mill Pond ..	Farnsfield.
		Kirklington Hall Lake	Southwell.
		Halam Beck ..	Southwell.
	.....	.....	Southwell, Rolleston, Fiskerton
.....	.....	.....	Newark.
	Pingley Dyke..	.....	Newark.
	Devon	*Kimpton Reservoir*.....	Redmile.
		Croxton Pk.Lake	Scalford.
		Woolsthorpe Lake	Redmile.
	.....	.....	Bottesford.
		Smite	Upper Broughton.
		Dalby Brook ..	Upper Broughton.
		Smite	Barnston, Aslacton.
		Whipling.....	Barnston.
		Smite	Bottesford.
	.....	.....	Cotham.
		Car Dyke	Bingham, Cotham.
	.....	.....	Newark.
.....	.....	.....	Carlton.
	Crosby Dyke ..	.....	Carlton.
	Cowarth Pool & Mons Pool & Collingham Pond	.....	Carlton.
	.....	.....	Sutton.
	Girton Brook..	*Skelmires Pond*	Swinderby.
	Fleet and Black Pool.....	.....	Sutton.
	Grassthorpe Brk.	.....	Crow Park, Sutton.
.....	.....	.....	Torksey.
	Foss Dyke Navigation	.....	Torksey.
.....	.....	.....	Marton, Gainsborough.

ENGLAND—*continued.*

Rivers and their Tributaries.			Stations.
Tresillien ..	.....	.....	Redruth.
Trevowa	.....	.....	New Quay.
Trim	.....	.....	Felton, Lea Mills.
Twanter	.....	.....	Saffron Walden.
Tweed	.....	.....	Berwick.
Tyne	.....	.....	Hexham, Riding Mill, Tarsett.
Ullswater ..	.....	.....	Patterdale, Penrith, Pooley Bridge.
Ure	.....	.....	Aysgarth, Borrowbridge, Leybourne, Ripon, Tanfield, Hawes.
Usk	.....	.....	Devynock.
	Hydfer	.....	Devynock.
	Clydack	.....	Devynock.
	Cray	.....	Cray, Devynock.
	Senni	.....	Devynock.
		Treweren	Devynock.
	Cilieni	.....	Devynock.
		Llandeilor Brk.	Devynock.
.....	.....	.....	Aberbran.
	Bran	.....	Aberbran.
	Yscir	.....	Aberbran.
.....	.....	.....	Brecknock.
	Honddu	.....	Brecknock.
	Tarett	.....	Brecknock.
		Llyn-cwm-Llwch	Brecknock.
	Cynrig	.....	Brecknock.
.....	.....	.....	Tal-y-Llyn Junction.
	Mehascia	.....	Tal-y-Llyn Junction.
.....	.....	.....	Tal-y-Bont.
	Alwynd	.....	Turpanlan, Tal-y-Bont.
	Dyfferyn	.....	Tal-y-Bont.
	Hogwy	.....	Tal-y-Bont.
	Rhiangoll	.....	Tolgarth, Gilwern.
.....	.....	.....	Gilwern.
	Grwyne	.....	Tolgarth, Gilwern.
	Clydach	.....	Gilwern.
	.....	.....	Govilon.
	Wenarth	.....	Govilon.
		Forge Pond ..	Govilon.
.....	.....	.....	Abergavenny.
	Gavenny	.....	Llanfihangel, Abergavenny.
.....	.....	.....	Penpergum.
	Llanover Brook	.....	Penpergum.
	Llangattock Bk.	.....	Penpergum.
	Llanarth Brook	.....	Nantyderry.
.....	.....	.....	Nantyderry, Usk.
	Olway	.....	Bigswear, Llandenny.
		Raglan Brook ..	Raglan, Llandenny.
		Pill Brook	Llandenny.
	.....	.....	Usk.
.....	.....	.....	Caerleon.
	Lwyd	.....	Blaen Afon, Cwm Afon, Abersychan, Pontypool, Panteg, Pontrhydyran, Pontnewydd, Cwmbran, Caerleon.
		Dowlas Brook ..	Llanternan, Cwmbran.
.....	.....	.....	Newport.
Vewlyn Brook	.....	.....	Penzance.
Wansbeck ..	.....	.....	Morpeth.
Warburn	.....	.....	Holmsley.
Washford	.....	.....	Roadwater, Combe Row, Washford, Watchet.
Wastwater ..	.....	.....	Netherwastdale, Wastwater.
Waveney	*Diss Mere*	.....	Diss.
	Eye Brook	.....	Eye.
.....	.....	.....	Harleston, Homersfield, Bungay.
	Ditchingham Hall Lakes ..	.....	Bungay.
.....	.....	.....	Geldeston, Beccles.
	Oulton Brook ..	.....	Mutford, Lowestoft.
	Flixton Decoy ..	.....	Mutford.
	Lake at Villa ..	.....	Mutford.
.....	.....	.....	Somerleyton, Haddiscoe.

ENGLAND—*continued.*

Rivers and their Tributaries.			Stations.
Wavenet (*cont.*)	*Flitton Decoy* ..	.....	Haddiscoe.
	New Cut	.....	Haddiscoe.
.....	.....	.....	Belton.
	Breydon Water	.....	Belton.
.....	.....	.....	Yarmouth.
Weir	.....	.....	Bishop Auckland.
Welcombe ..	.....	.....	Hartland.
Welland	.....	.....	Market Harborough.
	Saddington Brk.	*Saddington Reservoir*	Kibworth.
	.....	.....	Market Harborough.
		Gumley Pond .. / *Gumley Hall Ponds*	Kibworth or Lubenham.
	Hardwick Brook	.....	Kibworth.
.....	.....	.....	Ashley.
	Medbourne Brk.	.....	Ashley.
.....	.....	.....	Rockingham.
	Eye Brook	.....	East Norton, Rockingham.
.....	.....	.....	Seaton, Wakerley, Ketton.
	Chater	*Withcote Hall Lake*	E. Morton, Manton, Luffenham, Ketton.
.....	.....	.....	Stamford.
	Gwash	.....	Manton.
		Burley Pk. Lake	Oakham.
		Exton Pk. Lake	Stamford.
	.....	.....	Ryhall, Stamford.
.....	.....	.....	Uffington, Tallington, Market Deeping, St. James Deeping, Crowland, Cowbit, Spalding, Surfleet.
	Glen	.....	Corby, Little Bytham, Essendine.
		Edenham Brook	Bourn.
		Grimsthorpe Pk.	Corby.
		Edenham	Braceborough Spa.
	.....	.....	Bourne, Counter Drain, Pinchbeck, Surfleet.
Wenning	.....	.....	Clapham.
Whaplode River	.....	.....	Whaplode.
Wharfe	.....	.....	Arthington, Bolton, Grassington, Ilkley Bridge, Kilnsey, Otley, Pool.
Williton	.....	.....	Williton.
Windermere.	.....	.....	Ambleside.
Wiske (York)	.....	.....	Thirsk.
Witham.....	.....	.....	Ponton.
	Cringle Brook ..	.....	Ponton.
	Stoke Brook,...	.....	Ponton.
		Stoke Mill Pond	Ponton.
.....	.....	.....	Grantham.
	Belton Pk. Lakes	.....	Grantham.
.....	.....	.....	Barkston.
	Syston Pk. Lake	.....	Barkston.
	Hornington Beck	.....	Barkston.
.....	.....	.....	Hougham.
	Foston Beck....	*Denton House Lake*	Grantham.
	Canal Reservoir	.....	Grantham, Sedgbrook
.....	.....	.....	Claypole, Harmston.
	Brant	.....	Caythorpe.
		Leadenham Hall Ponds	Leadenham.
	.....	.....	Leadenham.
		Sand Beck	Leadenham.
	.....	.....	Navenby, Harmiston.
.....	.....	.....	Hykeham, Lincoln.
	Foss Dyke Navigation	.....	Lincoln.
		Tilt	Lea, Stow Park.
		Fillingham Lake	Lea.
		Tilt	Saxelby.

ENGLAND—*continued.*

Rivers and their Tributaries.			Stations.
Witham (*cont.*)	.....	.....	Washingbrough.
	Washingbrough Brook	*Branston Hall Lake*	Branston, Washingbrough.
.....	.....	.....	Five Mile House.
	Langworth	*Hackthorne Hall Pond*.....	Langworth, Snelland.
		Fristhorpe Brk.	Snelland.
		Snelland Brook	Snelland.
	.....	.....	Langworth.
		Clay Brook	Langworth.
		Stainfield Brook	Five Mile House.
	.....	.....	Five Mile House.
	Tile House Beck	.....	Bardney.
.....	.....	.....	Bardney, Southry.
	Tupholme Brook	*Stourton Hall Ponds*	Horncastle.
	Gaunby Hall Lake.....	.....	Horncastle.
	.....	.....	Southry.
.....	.....	.....	Stixwould, Kirkstead, Tattenhall, Dogdyke.
	Bain.....	.....	Louth.
		Benniworth Pool	Horncastle.
	.....	.....	Horncastle.
		Haltham Beck..	Woodhall Spa.
	.....	.....	Tattenhall, Dogdyke.
.....	.....	.....	Langrick, Boston.
	Hammond Beck	.....	Donington, Swinehead, Boston.
Woodbury ..	.....	.....	Woodbury Road.
Wrentham Brk.	.....	.....	Southwold.
	Easton Broad..	.....	Southwold.
Wye	.....	.....	Llangurig.
	Tavenig	.....	Llangurig.
	Bidno	.....	Llangurig.
	Marteg	.....	Pant-y-dwr, St. Harmon.
.....	.....	.....	Rhayader.
	Glan Llyn	.....	Rhayader.
	Elan	*Llyn Helygen*..	Llangurig.
		Gwngy.....	Llangurig.
		Llyn Gwngy ..	Llangurig.
		Hirin	Rhayader.
		Llyn Cerrig = *Llwydion-uchaf*	Rhayader.
		Llyn Cerrig = *Llwydion-isaf* .	Rhayader.
		Clearwen	Strata Florida.
		Figen	Strata Florida.
		Llyn Fryddyn-fach.....	Strata Florida.
		Llyn Fryddyn-fawr	Strata Florida.
		Llyn-du	Strata Florida.
		Llyn-figen-felan	Strata Florida.
		Brwynog	Strata Florida.
		Llyn Gynon ..	Strata Florida.
		Arban	Doldowlod.
		Garw	Doldowlod.
		Llyn Garw....	Doldowlod.
	.....	.....	Rhayader.
.....	.....	.....	Doldowlod, New Bridge.
	Hirnant	.....	Newbridge.
	Ithon	*Llyn Dwr*	Newtown.
		Cam-ddwr	Llangynllo.
	.....	.....	Pen-y-bont.
		Arau	Llangynllo, Dobau, Pen-y-bont.
		Llandegley Brk.	Pen-y-bont.
		Clywedog	Pen-y-bont.
		Fishpool.....	St. Harmon.
		Crych Brook ..	St. Harmon.
		Camllo	Pen-y-bont.

ENGLAND—*continued.*

Rivers and their Tributaries.			Stations.
Wye (*cont.*)		*Dulas*	St. Hermon, Pen-y-bont.
		Llyn Gwyn	Doldowlod.
	.....	.....	Llandrindod.
		Hawddwy	Llandrindod.
.....	.....	.....	New Bridge.
.....	.....	.....	Builth Road.
	Dulas	.....	Builth Road
.....	.....	.....	Builth.
	Irfon	*Gwessin*	Llanwrtyd.
		Calant	Llanwrtyd.
	.....	.....	Llanwrtyd.
		Cerdin	Llanwrtyd.
		Cledau	Llanwrtyd.
	.....	.....	Llangammarch.
		Dulas	Llangammarch.
		Anneil	Llangammarch.
		Camddwr	Llangammarch.
		Cammarch	Llangammarch.
		Cnyffiad	Llangammarch.
		Einon	Llangammarch.
	.....	.....	Garth.
		Dulas	Garth.
		Gwenwest	Garth.
	.....	.....	Cilmeri.
		Cneiddon	Builth.
		Chwefrus	Doldowlod, Builth.
	Dihonw	.....	Garth, Builth
.....	.....	.....	Aberedw.
	Edw	.....	Pen-y-Bont.
		Llyn Melan ..	New Radnor.
		Camnant	Builth.
		Rhulan	Aberedw.
		Llyn Pools	Aberedw.
		Baili Brook ..	Builth.
		Llyn Cawr	Aberedw.
	.....	.....	Aberedw.
.....	.....	.....	Erwood.
	Llogin	*Llyn Llogin* ..	Erwood.
	Bach-howey Bk.	.....	Aberedw.
		Llyn Llanbychllyn	Aberedw
	.....	.....	Erwood.
	Cunrig	.....	Erwood.
.....	.....	.....	Boughrood, Glasbury.
	Llyfni	.....	Tal-y-Bont.
	Llangorse Lake	.....	Tal-y-Llyn.
		Cwm Brook ..	Trefeinon,
	Llyfni	.....	Trefeinon, Talgarth.
		Enig	Talgarth.
		Dulais	Talgarth.
		Treffrwd Brook	Talgarth.
	.....	.....	Three Cocks Junction, Glasbury.
.....	.....	.....	Hay.
	Dulas Brook ..	.....	Hay
	.....	.....	Whitney, Eardisley.
	Upcot Brook ..	.....	Almeley.
		Holywell Brook	Eardisley.
	Letton Lake ..	.....	Almeley, Kinnersley.
.....	.....	.....	Credenhill.
	Gage	.....	Tram Inn.
.....	.....	.....	Hereford.
	Withy Brook ..	.....	Hereford.
	Lugwas Brook .	.....	Moorhampton, Credenhill, Hereford.
	Redbrook	.....	Holme Lacey.
	Lug	.....	Llangynllo.
		Graig Brook ..	Dolau.
		Graig Pool	Dolau.
		Bleddla Brook .	Llangynllo.
	.....	.....	Presteign.
		Boulli Brook ..	Presteign.
		Sumnerytill Bk.	New Radnor, Presteign.
		Black Brook ..	New Radnor, Presteign.

ENGLAND—*continued.*

Rivers and their Tributaries.			Stations.
Wye (*cont.*) ..	.....	.....	Kingsland, Leominster.
		Pinsley Brook .	Pembridge, Kingsland, Leominster.
		Shobdon Pk Lakes	Pembridge, Kingsland, Leominster
		Ridgemore	Eye, Leominster.
		Croft Castle Ponds	Eye, Leominster.
		Stretford Brook	Leominster.
		Puddleston Brk.	Leominster.
		Puddleston Lakes	Leominster.
		Cogwell Brook .	Leominster.
		Arrow	Aberedw.
		Maun Pools ..	Aberedw.
		Cwm Illa Brook	Whitney.
		Arrow	Kington.
		Gilwern Brook	Dolhier.
		Cymon Brook ..	Dolhier.
		Hales Brook ..	Dolhier.
		Gilwern	Stanner, Kington.
		Arrow	Titley, Pembridge, Leominster.
		Stretford Brook	Moorhampton.
		Tippets Brook .	Pembridge.
		Stretford	Leominster.
	.....	.....	Ford.
		Humber Brook	Leominster.
		Hampton Park Lake	Ford.
		Humber	Ford.
		Marston Brook	Ford.
	.....	.....	Dinmore.
		Derndale Brook	Moreton.
	.....	.....	Moreton, Hereford.
		Sutton Brook..	Moreton, Hereford.
	.....	.....	Holme Lacey.
		Frome	Bromyard.
		Inkstone Brook	Bromyard.
		Linton Brook..	Bromyard.
		Frome	Ashperton.
		Leddon	Bromyard, Ashperton.
		Frome	Stoke Edith, Holme Lacey
		Pentelow Brook	Ashperton, Holme Lacey.
		Devereux Park Lakes	Ashperton, Holme Lacey.
.....	.....	.....	Fawley.
	Wriggle Brook	.....	Fawley.
	Sollers Brook..	.....	Fawley.
	.....	.....	Ross.
	Rudhall Brook	.....	Mitcheldean Road, Ross.
.....	.....	.....	Kerne Bridge.
	Castle Brook ..	.....	Mitcheldean Road.
.....	.....	.....	Simmonds Gate.
	Garrau	.....	Pontrilas.
		Llanwarne Brk.	Fawley.
		Trewarthen Pool	Ross.
		Lammarch Brk.	Ross.
		Luke Brook ..	Kerne Bridge.
	.....	.....	Kerne Bridge.
.....	.....	.....	Monmouth.
	Monnow	.....	Hay. Pandy.
		Eseley Brook ..	Hay, Pandy.
		Olchon Brook..	Hay, Pandy.
	.....	.....	Pandy.
		Honddu	Glasbury, Llanfihangel, Pandy.
	.....	.....	Pontrilas.
		Rowlston Brook	Pontrilas.
		Dore	Hay, Pontrilas.
		Worm Brook ..	Tram Inn.
		Allenmore House Ponds	Tram Inn.
		Worm Brook ..	Devereux, Pontrilas.
		Dulas Brook ..	Pontrilas.

ENGLAND—*continued.*

Rivers and their Tributaries.			Stations.
Wye (*cont.*) ..		*Blackbrook*	Pontrilas.
		Blackbrook House Ponds	Pontrilas.
.....	.....	.....	Monmouth.
	Trothy	.....	Abergavenny.
		Full Brook	Pandy, Abergavenny.
		Mynachdy Brk.	Abergavenny.
	.....	.....	Dingestow.
		Llumon	Dingestow.
		Nant-y-fuchan.	Dingestow.
	.....	.....	Monmouth.
.....	.....	.....	Redbrook, Bigsweir, Tintern, Chepstow
Yar (I. of W.).	.....	.....	Yarmouth.
Yare	.....	.....	Hardingham.
	Blackwater	.....	Hardingham.
	Bass	.....	Wymondham.
		Tiffey	Wymondham.
		Dyke Beck	Wymondham.
	.....	.....	Kimberley.
		Kimberley Park Lake	Kimberley.
		Hackford Brook	Kimberley.
		Sea Mere	Hingham.
		Wicklewood Mere	Kimberley.
	Kettering Hall Lakes	.....	Hethersett.
	Beacon Hall Lakes	.....	Swainthorpe.
	Carlton Lodge Lakes	.....	Swainthorpe.
.....	.....	.....	Norwich.
	Lese	.....	Forncett, Florden, Swainthorpe, Norwich.
	Wensum	.....	Fakenham, Ryburgh, North Elmham, [Lenwade.
		Blackwater	
		Black Lake	Cawston.
		Blackwater	Reepham, Lenwade.
		Haveringland Lake	Cawston.
	.....	.....	Attlebridge, Drayton, Hellesdon.
		Costessey Brook	Yoxham.
		Horningham Pond	Attlebridge.
		Costessey	Hellesdon.
	.....	.....	Norwich.
.....	.....	.....	Withingham, Brundall.
	Surlingham Brd.	.....	Brundall.
	Plumpstead Hall Lakes	.....	Brundall.
	Strumpshaw Brd.	.....	Buckenham.
	Rockland Broad	.....	Buckenham.
.....	.....	.....	Buckenham.
	Buckenham Brd.	.....	Buckenham.
	Hasingham Brd.	.....	Buckenham.
.....	.....	.....	Cantley.
	Chet	*Brook Hall Lake*	Norwich.
	.....	.....	Loddon, Cantley.
.....	.....	.....	Reedham, Yarmouth.
Yealm	.....	.....	Cornwood.
Yeo	.....	.....	Congresbury.

IRELAND.

River.	Stations.	River.	Stations.
Ballinahinch	Roundstone.	*Blackwater (Lesser).*	Kenmare.
Bandon	Bandon, Ballineen.	*Blarney*	Blarney
Bann	Coleraine.	*Bundrows* ..	Bundoran.
Barrow	Goresbridge.	*Bush*	Bushmills.
Blackwater .	Dromore, Fermoy, Lismore, Mallow.		

IRELAND—*continued.*

River.	Stations.
Cara	Cahirciveen, Glencar Killorglin, Rossbeigh.
Clady	Gweedore.
Einegh	Cahirciveen.
Erne	Ballyshannon, Belleek.
Errive	Leenan.
Feale	Abbey Feale.
Feartagh ..	Cahirciveen.
Flesk	Killarney.
Glengariffe ..	Glengariffe.
Ilen	Baltimore, Skibbereen.
Kearan	Cahirciveen.
Laune	Cara Lake, Killarney, Killorglin, Rossbeigh.
Lee	Cork, Macroom.
Liffy	Naas.
Maine	Killorglin.
Mannion	Kilmurry.
Moy	Ballina.
Owenduff ..	Bangor.
Owena	Ardara, Glenties.
Owenmore ..	Bangor.
Owvane	Inchageelah.
Roughty	Kenmare.
Shannon	Carrick, Castle Connell, Donass, Killaloe, Limerick, Longford, Meelick, Shannon Bridge.
S. Bride (Cork).	Crookstown.
Suir	Cahir, Carrick, Kilsheelan.
Westmeath Lakes.	Mullingar.

SCOTLAND.

River.	Stations.
Ainoig	Oykel Bridge.
Annan	Ecclesfechan, Lochmaben, Moffat.
Awe	Dalmally, Inveroran, Loch Awe, Taynuilt.
Bogie	Huntley.
Carron	Ardgay.
Cassley	Oykel Bridge.
Dee (Aberdeen).	Aboyne, Balater, Braemar.
Deveron	Huntley.
Dionard ..	Durine Inn.
Don	Alford Bridge, Inverurie.
Earn	St. Fillans.
Echaig	Kilmun.
Ericht	Blairgowrie, Dalwhinnie.
Esk (Dumfries).	Canonby, Langholm.
Evan	Moffat.
Ewe	Gairloch.
Fleet	Kirkcudbright, Mound, Dromore.
Forth	Tarbet.
Gala	Stow.
Garry	Invergarry, Kinloch Rannoch.
Grudie	Durine Inn.
Helmsdale ..	Helmsdale.
Isla	Meikleour.
Lochy	Banavie.
Loch Lomond.	Inverarnan, Tarbet.
Moffat	Moffat.
Ness	Inverness.
Orchy	Dalmally, Inveroran.
Rannoch	Kinloch Rannoch.
Shin	Lairg, Overskeck.
Shiel	Shiel House.
Spean	Banavie, Loch Laggan.
Spey	Craigellachie, Fochabers, Kingussie.
Teith	Callender.
Thurso	Brawl Castle, Thurso.
Till	Etal. (See England.)
Tay	Aberfeldy, Birnam, Crianlarich, Dalguise, Dunkeld, Grandtully, Kenmore, Killin, Logierait, Luib, Meikleour, Perth, Stanley, Weem.
Tummel	Kinloch Rannoch, Pitlochrie, Tummel Bridge.
Tweed	Clovenford, Inverleithen, Kelso, Peebles, Sprouston, (See England.)
Yarrow	St. Mary's Loch.
Ythan	Newburg, Ellon.

WALES.

Rivers and their Tributaries.			Stations.
Aeron	*Llyn Eiddwen* ..	.....	Tregaron.
	Llyn Fawod ..	.....	Tregaron.
	Telyn	.....	Tregaron.
	Gwenffrwd	.....	Pont Llanio.
	Meurig	.....	Derry Ormond.
	Rhewfallen	.....	Derry Ormond.
	Nant-y-fergy ..	.....	Derry Ormond.
	Gelli	.....	Lampeter.
	Gerwen	.....	Lampeter.
	Cilcennin Brook	.....	Aberaeron.
	Mudr	.....	Aberaeron.
.....	.....	.....	Aberaeron.
Afon (Glamorg.)	.....	.....	Cymmer.
	Cerwg	.....	Cymmer.
.....	.....	.....	Aberafon.
	Gwinau	.....	Aberafon.
Allan	.....	.....	St. David's.
Arth	*Llyn March* ..	.....	Llanrhystyd.
	Bran	.....	Aberaeron.
.....	.....	.....	Aberaeron.

WALES—*continued.*

Rivers and their Tributaries.			Stations.
Aeron	*Llyn Dywarchen*	.....	Talarnau.
	Llyn Ciddew fach	.....	Talarnau.
	Ciddew	*Llyn Du*	Talarnau.
	Llyn Ciddew-mawr	.....	Talarnau.
	Bychan	*Llyn y-Morwynion*	Llanbedr.
	Llyn-cwm-bychan	.....	Llanbedr.
		Llyn Gloywlyn..	Llanbedr.
	Nautcol	*Llyn Howel* ..	Llanbedr.
		Llyn-cwm-hosau	Llanbedr.
		Llyn-y-fer-fedden	Llanbedr.
.....	.....	.....	Llanbedr.
	Hafod-y-Llyn..	.....	Llanbedr.
Brawdy Brk.	.....	.....	Brawdy.
Cadoxton Riv.	.....	.....	Cadoxton.
Cakrwych	.....	.....	Talarnau.
Carew Brook	.....	.....	Saundersfoot, Carew.
Carn	.....	.....	Templeton, Loveston.
	Langdon Brook	.....	Bogelly, Loveston.
Castle Martin Brook.	.....	.....	Pembroke.
	Orielton Lakes	.....	Pembroke.
.....	.....	.....	Castle Martin.
Cleddau	.....	.....	Rosebush.
	Marlet Brook..	.....	Rosebush.
	Wallts Brook..	.....	Haverfordwest.
	Pelcombe Brook	.....	Haverfordwest.
.....	.....	.....	Haverfordwest.
	Captlett Brook	.....	Haverfordwest.
	Denant Brook..	.....	Haverfordwest.
	Milling Brook	.....	Haverfordwest.
	Eastern Cleddau	.....	Crynanich.
		Corwyn	Maenelochog.
Clwyd	.....	.....	Rhyl, Ruthin, St. Asaph.
Conway	.....	.....	Conway, Llanrwst.
Cowbridge Riv.	.....	.....	Ystrad, Cowbridge.
Dann	.....	.....	Llanelly.
Dee	.....	.....	Bala, Corwen, Llangollen, Overton, Selattyn.
Dissilio	.....	.....	Llandissilio Gogo.
Dovey	*Llyn Dyfi*	.....	Dews-y-Nant.
	Parnrhyd	.....	Dinas Mowddwy.
	Cowarch	.....	Dinas Mowddwy.
.....	.....	.....	Dinas Mowddwy.
	Geryst.....	*Lyn Figan and Lyn Fach* ..	Dinas Mowddwy.
	Cleivion	*Clywedog*.....	Dinas Mowddwy.
		Tafolog ..... *Llyn Coch-hywad*	Dinas Mowddwy.
.....	.....	.....	Aber Angell.
	Angell.....	*Her*	Aber Angell.
		Llyn Llecoediog	Aber Angell.
		Mynach	Aber Angell.
.....	.....	.....	Cemmaes, Cemmaes Junction.
	Twymyn	.....	Llanbrynmair.
		Tal	Llanbrynmair.
	.....	.....	Cemmaes Junction.
	Gwidol	.....	Cemmaes Junction.
	Diflas	*Llyn Bugeilyn*..	Machynlleth.
		Glaslyn	Machynlleth.
		Orial	Machynlleth.
	Dulas	.....	Aber Angell.
		Llefeni.....	Aber Angell.
		Corys	Tal-y-Llyn.
.....	.....	.....	Machynlleth, Gilan Dyfi.
	Llymant	*Llyn pen Rhaidr*	Machynlleth, Gilan Dyfi.
	Einon	.....	Gilan Dyfi.
Drowy	.....	.....	Llanarth.

WALES—*continued.*

Rivers and their Tributaries.			Stations.
Dwyfaur	.....	.....	Beddgellert, Brynkir.
	Istrallyn	*Llyn Cwm Istrallyn*	Portmadoc.
		Llyn Du	Portmadoc.
	.....	.....	Brynkir.
	Dwyfach	.....	Pontglass, Brynkir, Ynys, Llangybi.
.....	.....	.....	Criccieth.
Dwyryd	.....	.....	Tan-y-Grisiau.
	Reservoir	.....	Tan-y-Grisiau.
	Orthan	*Llyn Coch*	Tan-y-Grisiau.
		Llyn Conglog ..	Tan-y-Grisiau.
	Llyn Cwm-orthan	.....	Tan-y-Grisiau.
	Dau	*Reservoir*	Tan-y-Grisiau.
		Llyn Trwstyllon	Tan-y-Grisiau.
	Bywydd	*Llyn Bywydd* ..	Diffwys, Manod.
		Llyn Dubach ..	Diffwys.
	Ysgytty	*Llyn-y-Bryn-du*	Ffestiniog.
		Llynian-y-gamellt	Ffestiniog.
		Llyn-y-Morwynion	Ffestiniog.
		Manod	
		Llyn Manod ..	Manod.
		Manod	Ffestiniog.
	Rhaiadr	*Llyn Dywarchen*	Ffestiniog.
		Llyn Dubach ..	Ffestiniog.
		LlynCraig-y-tan	Ffestiniog.
	.....	.....	Ffestiniog.
	Llyn-y-oerfa ..	.....	Maentwrog Road.
.....	.....	.....	Maentwrog.
	Llynen Garnedd	*Llyn Hafod-y-Llyn*	Maentwrog.
	Prysor	*Llyn Cors-y-barcut*	Ffestiniog.
		Llynnen Conglog fach and fawr ..	Trawsfynydd.
		Llyn Dubach ..	Trawsfynydd.
		Llyn-y-garn ..	Trawsfynydd.
		Llyn Rhythlyn ..	Trawsfynydd.
		Harfar	
		Llyn-y-graig-wen	Trawsfynydd.
	.....	.....	Trawsfynydd.
		Llyn Llenyrch ..	Maentwrog.
.....	.....	.....	Penrhyndeudraeth.
Dysynni	*Llyn Cau*	.....	Tal-y-Llyn.
	Llyn Trigraienyn	.....	Tal-y-Llyn.
	Llyn Tal-y-Llyn	.....	Tal-y-Llyn.
.....	.....	.....	Abergwynolwyn.
	Gwynolwyn	.....	Abergwynolwyn.
.....	.....	.....	Dolgoch, Rhyd-yr-onnen.
	Fefinder	.....	Dolgoch, Brynglas, Rhyd-yr-onnen.
.....	.....	.....	Towyn.
Ebwy	.....	.....	Beaufort, Ebbw Vale, Victoria, Cwm, [Aberbeeg.
	Ebwy-fach	.....	Blaina, Aberfillery, Aberbeeg.
.....	.....	.....	Crumlin.
	Pound-y-Coed Cae	.....	Aberbeeg, Crumlin.
.....	.....	.....	Newbridge, Abercarne, Cross Keys.
	Sirhowey	*Llyn-garn-fawr*	Trefil.
	.....	.....	Tredegar, Hollybush, Argoed, Blackwood, Tredegar Junction, Ynysddu, Cross Keys.
.....	.....	.....	Risca, Tydee, Bassalleg, Newport.
Ely	.....	.....	Llantrissant.
	Dowlas Brook ..	.....	Llantrissant.
.....	.....	.....	Peterston, St. Fagan's, Ely Bridge, Llandaff, Cardiff.
Elwy	.....	.....	Llanver, Rhyl, St. Asaph.
Erch	.....	.....	Pwllheli.
	Ceilog	.....	Pwllheli.
.....	.....	.....	Pwllheli.

WALES—*continued.*

Rivers and their Tributaries.			Stations.
Erch (*cont.*)..		*Gerich*	Pwllheli.
.....	.....	.....	Pwllheli.
Garnas	.....	.....	Cronware.
Gilfach.....	.....	.....	Llanarth.
Glaslyn	*Llyn Glaslyn* ..	.....	Pen-y-gwryd.
	Llyn Llydaw ..	.....	Pen-y-gwryd.
		Llyn Teyrn....	Pen-y-gwryd.
	Llyn Gwynant..	.....	Pen-y-gwryd.
		Llyn Edno	Beddgellert.
		Llynian Cwm..	Beddgellert.
	Llyn-y-Ddinas.	.....	Beddgellert.
.....	.....	.....	Beddgellert.
	Colwyn.....	.....	Beddgellert.
	Nant-y-Mor ..	*Llyn-y-adar* ..	Beddgellert.
	Llyn Llagi....	.....	Beddgellert.
		Llyn Biswail ..	Beddgellert.
		Llyn-y-Arddu..	Beddgellert.
		Hafod-y-Llyn..	Beddgellert.
	Croesor	*Llyn Diffwys* ..	Tan-y-Grisiau.
	Llyn-cwm-y-foel	.....	Tan-y-Grisiau.
		Dulif	Portmadoc.
.....	.....	.....	Portmadoc.
Glynphaw ..	.....	.....	Carnarvon.
Gwaen	.....	.....	Rosebush.
	Walen.....	.....	Rosebush.
.....	.....	.....	Fishguard.
Gwendraeth-fach.	.....	.....	Nantgaredig, Kidwelly.
Gwendraeth-fawr.	.....	.....	Llandybie.
	LlynLlerh-wen.	.....	Llandybie.
.....	.....	.....	Kidwelly.
Kenfig	.....	.....	Cefn, Pyle.
Kilvelgy Brk.	.....	.....	Begelly.
Llanon	.....	.....	Llansantffraid.
Llikedi	.....	.....	Llanelley.
Lliw	.....	.....	Gors, Llwchwr.
	Lesser Lliw ..	.....	Llwchwr.
Llwyd	.....	.....	Llwyngwril.
Llyfni	*Llyn-y-dywar-chen*	.....	Rhyddu.
	Llynnen Nantlle	.....	Nantlle.
	LlynFfynnonau	.....	Nantlle.
	Llynian-cwm-silyn	.....	Nantlle.
.....	.....	.....	Pen-y-groes.
	Dulyn.....	*Llyn-cwm-dulyn*	Pen-y-groes.
Llwchwr	.....	.....	Llandybie, Cross Inn.
	Llandybie Brook	.....	Derwydd Road, Llandybie, Cross Inn.
	Lash	.....	Cross Inn.
.....	.....	.....	Pantyffynon Junction.
	Alwyd.....	.....	Pantyffynon Junction.
	Amman	.....	Bryn-amman, Garnant.
		Garnant.....	Garnant.
		Pedol	Garnant.
	.....	.....	Cross Inn, Pantyffnon.
.....	.....	.....	Pont-ar-dulais.
	Dulas	.....	Pont-ar-dulais.
	Gwili	.....	Pantyffynon, Pont-ar-dulais.
.....	.....	.....	Llangenych.
	Trasarch	.....	Llangenych.
.....	.....	.....	Llwchwr.
Mawddach ..	*Llyn Crych-y-wayen*	.....	Drws-y-nant.
	Geirw	.....	Tyn-y-groes.
	Gain.....	.....	Tyn-y-groes.
		Llyn Gelli-gain.	Tyn-y-groes.
	Eden	*Llyn Pryvyd* ..	Tyn-y-groes.
	Llyn Twrgla ..	.....	Tyn-y-groes.

WALES—*continued.*

Rivers and their Tributaries.			Stations.
Mawddach (*cont.*)		*Llyn Graig-ddrwg*	Talsarnau.
		Ddu	Tyn-y-groes.
		Llyn ddu	Tyn-y-groes.
	Camlan	*Llyn-y-bi*.....	Tyn-y-groes.
		Llyn-y-frau ..	Tyn-y-groes.
		Llyn Pen-y-gaullwyd	Tyn-y-groes.
.....	.....	.....	Tyn-y-groes.
	Wnion	.....	Drws-y-nant.
		Harnog	Drws-y-nant.
		Cwm-ochr	Drws-y-nant.
		Ciddow	Drws-y-nant.
		Fidw	Drws-y-nant.
.....	.....	.....	Pont Newydd.
		Ddybin	Dolgelly.
.....	.....	.....	Dolgelly.
		Llyn Aras	Dolgelly.
.....	.....	.....	Penmaenpool.
	Mynach	*Llyn Cwm Mynach*	Penmaenpool.
	Gadr	*Llyn Gadr*	Dolgelly.
	Llyn Gafr	.....	Dolgelly.
		Llyn Gwernan	Dolgelly.
	Llechan	.....	Penmaenpool.
	Llyn-y-wylfa ..	.....	Arthog.
	Goetref	.....	Barmouth.
	Creigennan....	*Llyn Gri*	Arthog.
		Llyn Creigennan	Arthog.
.....	.....	.....	Barmouth.
Mulloch Brk.	.....	.....	St. Ishmael's.
Neath	.....	.....	Glyn Neath.
	Llia	.....	Glyn Neath.
	Hepste.....	.....	Hirwann.
	Nedd	.....	Glyn Neath.
.....	.....	.....	Resolyen, Aberdylias.
	Dylias	.....	Crinant, Aberdylias.
.....	.....	.....	Neath.
	Clydach	.....	Pont-ar-dawe, Neath.
Neave.....	.....	.....	Crymmych Arms.
	Biron	.....	Crymmych Arms.
	Duad	.....	Newport.
.....	.....	.....	Newport.
	Clydach	.....	Newport.
Ogmore	.....	.....	Blackmill, Tondu.
	Llynvi	.....	Cimmer, Maestog, Llangonoyd, Tondu.
.....	.....	.....	Bridgend.
	Evenny	.....	Pencoed, Bridgend.
Ogwen	.....	.....	Bangor, Bethesda.
Penmaen Brk.	.....	.....	Killay, Penmaen.
Penmar	.....	.....	Manorbeer, Lamphey, Pembroke.
Peris	.....	.....	Llansantffraid.
Rheidol	.....	.....	Machynlleth.
	Llyn Llygad ..	.....	Devil's Bridge.
	Llygnant	.....	Devil's Bridge.
	Llechweddmawr	.....	Devil's Bridge.
	Rhyddlau	.....	Devil's Bridge.
	Castell.....	.....	Devil's Bridge.
.....	.....	.....	Devil's Bridge.
	Myherin	*Llynnen Jenan*	Devil's Bridge.
		Rhyddnant	
		Llyn Rhyddnant	Devil's Bridge.
	Llyn Lon	.....	Devil's Bridge.
	Melynddwr ..	.....	Aberystwyth.
	Glan Rheidol Lake	.....	Aberystwyth.
.....	.....	.....	Aberystwyth.
Rickerston Brk.	.....	.....	Walwyns Castle.
Rosemarket Brk.	.....	.....	Johnston, Rosemarket, New Milford.
Rumney.....	.....	.....	Rhymney, Pontlottyn, Tyr-Phil, Bargoed.
	Crinlach	.....	Ffoe-rhin, Darrau, Bargoed.

WALES—*continued.*

Rivers and their Tributaries.			Stations.
Rumney (*cont.*)	.....	.....	Pengarn, Hengoed, Bedwas.
	Ceffyl	.....	Caerphilly, Bedwas.
	Glydyr	.....	Caerphilly, Bedwas.
.....	.....	.....	Church Road, Rhywderin, Cardiff.
Seiont	.....	.....	Carnarvon.
Solva Brook..	.....	.....	Solva.
Taf	.....	.....	Crymmych Arms, Clogue, Llanfirnach, Rhydowen.
	Gravil	.....	Rhydowen.
.....	.....	.....	Llanglydwen, Login.
	Marlas	.....	Narberth.
		Gwaithnoak ..	Narberth.
	Lease	.....	Whitland.
.....	.....	.....	Whitland.
	Whitland	.....	Login, Whitland
	Feni	.....	Whitland.
	Cojer	.....	St. Clare.
.....	.....	.....	St. Clare.
	Gynin	.....	Llanfirnach.
		Llechwydd	Llanfirnach.
		Asen	Llanfirnach.
	.....	.....	St. Clare.
		Dewi	St. Clare.
	Cywyn	.....	Cynwil.
		Cynnen	Brauwydd Arms.
.....	.....	.....	Laugharne.
Taff	.....	.....	Dolygaer, Pontesticcill, Pant, Cefn.
	Taff-fawr	*Llyn-y-Gader* ..	Cefn.
.....	.....	.....	Merthyr, Traed-y-rhiw, Quakers' Yard.
	Bargawd Taf..	.....	Quakers' Yard.
.....	.....	.....	Aberdare Junction.
	Cynon	.....	Hirwann, Llyndeged, Aberdare, Aberaman.
		Aman	Aberaman.
	.....	.....	Mountain Ash, Aberdare Junction.
	Gelli	.....	Aberdare Junction.
.....	.....	.....	Pont-y-Prydd.
	Rhondda	.....	Treherbert, Istrad-y-Fodwo, Pont.
		Rhondda Fychan	Aberdare, Pont.
	.....	.....	Pont-y-Prydd.
.....	.....	.....	Trefforest, Walnut Tree, Llandaff, Cardiff.
Tawe	*Llyn Fan-fawr*	.....	Penwylit.
	Byfre	.....	Penwylit.
	Haffys	.....	Penwylit.
	Llech	.....	Colbren.
	Glaidd	.....	Penwylit.
		Cyw	Ystal-y-fera.
.....	.....	.....	Ystal-y-fera.
	Twrch	.....	Gwys.
		Gwysg	Gwys.
.....	.....	.....	Ynys-y-geinon, Pont-ar-dawe, Giais.
	Clydach	.....	Giais.
.....	.....	.....	Morriston, Landore.
	Ffyndrod	.....	Landore.
.....	.....	.....	Swansea.
Teifi	*Llyn Teifi*	.....	Strata Florida.
	Llyn Ifer	.....	Strata Florida.
	Llyn Egnant ..	.....	Strata Florida.
		Llyn Gron	Strata Florida.
		Llyn-y-Gorlan.	Strata Florida.
	Egnant	.....	Strata Florida.
		Mwyro	Strata Florida.
.....	.....	.....	Strata Florida.
	Glasffrwd	.....	Strata Florida.
	Rhuest	.....	Strata Florida.
	Marchnant	.....	Strata Florida.
		Gwyddyl	Strata Florida.
	Ifur	.....	Strata Florida.
	Llyn Maer	.....	Tregaron.
	Camddwr	.....	Tregaron.
		Fulbrook	Tregaron.

WALES—*continued.*

Rivers and their Tributaries.			Stations.
Teifi (*cont.*) ..	.....	.....	Tregaron.
	Nant-y-Groes ..	.....	Tregaron.
		Llyn Crugnant.	Strata Florida.
		Berwyn	Tregaron.
.....	.....	.....	Pont Llanio.
	Carfan	.....	Pont Llanio.
	Brenig.....	.....	Pont Llanio.
.....	.....	.....	Derry Ormond
	Clywedog.....	.....	Derry Ormond.
	Cynon..	.....	Lampeter.
	Goy	.....	Lampeter.
.....	.....	.....	Lampeter.
	Dulas	.....	Derry Ormond, Lampeter.
	Granell	.....	Llan-y-Bythe r.
	Llyn Pencarreg	.....	Llan-y-Bythe r.
.....	.....	.....	Llan-y-Bythe r.
	Ceiltog.....	.....	Maes-y-Crugian.
	Cathal.....	.....	Llan-y-Bythe r.
.....	.....	.....	Maes-y-Crugian.
	Cletwr.....	.....	Maes-y-Crugian.
		Cletwr-fach ..	Maes-y-Crugian.
		Geyron	Maes-y-Crugian.
		Cinen	Maes-y-Crugian.
	Cerdin.....	.....	Llandyssil.
		Ythan	Llandyssil.
.....	.....	.....	Llandyssil.
	Twelli	.....	Pen-Caber.
		Gweddel	Llandyssil.
	.....	.....	Llandyssil.
	Bydrel.....	.....	Llandyssil.
	Gernos.....	.....	Newcastle Emlyn
.....	.....	.....	Newcastle Emlyn.
	Ceri	.....	Newcastle Emlyn
		Bedw	Newcastle Emlyn.
		Dulas	Newcastle Emlyn.
	Cych	.....	Newcastle Emlyn.
		Bowy	Newcastle Emlyn.
		Mamog	Newcastle Emlyn.
		Connud	Cardigan.
	Irfed	.....	Cardigan.
.....	.....	.....	Cardigan.
	Ffrwydd.....	.....	Cardigan.
	Llwyn Llwyd ..	.....	Cardigan.
Towey.....	*Llyn Ddu*	.....	Strata Florida.
	Llyn Gorast ..	.....	Strata Florida.
	Camddwr	.....	Tregaron.
	Doethiam	*Llyn Berwyn* ..	Tregaron.
		Doethiam-fach.	
		Pysgotwr	Pontllanio.
		Pysgotwr-fach.	
	Gwenfrwd	.....	Cynghordy.
	Rhaiadr.....	.....	Cynghordy.
	Gwenlas	.....	Llandovery.
	Dernant	.....	Llandovery.
.....	.....	.....	Llandovery.
	Bran	.....	Cynghordy.
		Crychan	Cynghordy.
		Gwdderig	Llandovery.
		Gwenst	Llandovery.
	.....	.....	Llandovery.
.....	.....	.....	Llanwrda.
	Ynys	.....	Llanwrda.
	Dulas	.....	Llanwrda.
.....	.....	.....	Llangadock.
	Marles	.....	Llangadock.
	Sefin	.....	Llangadock.
		Llechdawdd ..	Llangadock.
		Sefin Isaf	Llangadock.
	Sawdde	*Llyn-y-fan fach*	Pen-y-wyllt.
		Buartharch ..	Llangadock.

WALES—*continued.*

Rivers and their Tributaries.			Stations.
Towey (*cont.*)..		*Dyfnant*	Llangadock.
		Sawdde fechan..	Llangadock.
		Clydach	Llangadock.
	.....	.....	Llangadock.
.....	.....	.....	Glanrhyd, Talley Road.
	Dulas	.....	Talley Road.
		Taliaris	Talley Road.
		Llyn Taliaris..	Talley Road.
.....	.....	.....	Llandilo.
	Cennen	.....	Derwydd Road, Llandilo.
.....	.....	.....	Golden Grove.
	Cyfing	.....	Golden Grove.
.....	.....	.....	Llanarthney.
	Dulas.....	*Sannan*	Llanarthney.
.....	.....	.....	Nantgaredig.
	Cothi	.....	Pont Llanio.
		Mancoed	Pont Llanio.
		Twrch	Pont Llanio.
		Cwmpedol	Lampeter.
		Rannell	Llanwrda.
		Vellindwr	Llanwrda.
		Talley Lakes ..	Talley Road.
		Gorlech	Talley Road.
		Marles.....	Nantgaredig.
	.....	.....	Nantgaredig.
.....	.....	.....	Abergwili.
	Gwili	.....	Llanpumpsaint, Cynwyl.
		Duad	Cynwyl.
	.....	.....	Branwydd Arms, Abergwili.
.....	.....	.....	Caermarthen.
	Pibwr	.....	Nantgaredig, Caermarthen.
Tydi	.....	.....	Llandissilio Gogo.
Wen	.....	.....	Llangybi, Chwilog, Afon Wen.
Wyrai	.....	.....	Traws-Coed, Llanrhystyd.
	Mabus.....	*Tryal*	Llanrhystyd.
	Carrog	.....	Llanrhystyd.
Ysgethin	*Llyn*	.....	Dyffryn.
	Llyn Bodlyn ..	.....	Dyffryn.
	Llyn Irddyn ..	.....	Dyffryn.



MAHSEER RODS AND TACKLE.

SALMON AND TROUT RODS.

SPINNING, TROLLING, AND RODS OF EVERY DESCRIPTION.

SALMON GUT, VERY CHOICE.

BRONZED REELS, SUPERIOR.

SALMON, LOCH TROUT, AND MAHSEER FLIES TO EVERY PATTERN.

THE NEW REGISTERED ROD FITTINGS.

STEEL AND WHALEBONE COLLAPSING RINGS.

RONALD'S FLIES FOR THE VARIOUS MONTHS.

SPLIT CANE SALMON AND TROUT RODS.

FRANCIS FLY BOOKS FITTED.

CHEVALIER, BOWNESS & BOWNESS,

230, STRAND, LONDON.

SOLE AGENTS IN LONDON OF

LEONARD'S SPLIT CANE RODS.

NEW ILLUSTRATED CATALOGUE GRATIS.

CLOSE SEASONS AND ANGLING LICENCES.

NOTE.—S, salmon; T, trout; C F, coarse fish; m, month; w, week; d, day; f, fortnight.

ENGLAND AND WALES.

For all English rivers (except as below) and for Scotch Esk the close time for salmon is from Nov. 2 to Feb. 1, and for trout Oct. 2 to Feb. 1; coarse fish from March 15 to June 15.

AVON (DEVON), including Erme. *Close time*: S, Nov. 15 to April 4; gaff, Oct. 1 to March 31; T, Oct. 1 to last day of Feb.; C F, none. *Licences*: S, 20s.; T. 10s.; d, 1s. *Clerk*: G. B. Lidstone, Glena, Kingsbridge.

AVON AND STOUR (HANTS), including Wily, Lidden, and other tributaries, except in Somerset. *Close time*: S, Oct. 2 to Feb. 1; T, above Amesbury Bridge, Oct. 15 to March 31; between Bickton Mill and Amesbury Bridge, Oct. 1 to March 31; C F, none. *Licences*: S, 20s.; T, 5s. *Clerk*: R. D. Sharp, Christchurch.

AVON (SOMERSET), includes Chew, Frome, Ax, Brue, Parret, Isle, Tone, Yeo, Wilts and Berks Canal (west of Swindon), Taunton and Bridgwater Canal. *Close time*: S, Nov. 2 to Feb. 1; T, Oct. 2 to Feb. 1; C F, March 15 to June 15. *Licences*: S, 7s. 6d.; T, 2s. 6d.; m, 1s.; d, 6d. *Clerk*: E. Barham, Bridgwater.

AXE, including Yarty, Bredy, Brit, and Char. *Close time*: S. Nov. 20 to April 30; T, Oct. 2 to Feb. 1; C F, March 15 to June 15. *Licences*: S, 20s.; T, none. *Clerk*: W. Forward, Axminster.

AYRON. *Close time*: S, Nov. 15 to Feb. 14; T, Oct. 1 to March 15; *Licences*: S, 20s.; 4 w, 10s.; w, 5s.; T, 2s. 6d. *Clerk*: T. H. Maddy, Dol. Aeron, Aberaeron.

CAMEL, including Heyl and all rivers on north coast of Cornwall. *Close time*: S, Dec. 1 to April 30; T, Oct. 1 to March 15; C F, March 15 to June 15. *Licences*: S, 10s.; T, 3s. *Clerk*: J. R. Collins, Fore-street, Bodmin.

CLEDDY, including East and West Gwaen. *Close time*: S, Nov. 1 to Feb. 1; T, Sept. 29 to March 1; C F, March 15 to June 15. *Licences*: S, 10s. 6d.; T, 3s. 6d.. w, 2s. 6d.; d, 1s. *Clerk*: Wm. Phillips, Haverfordwest.

CLWYD AND ELWY, including Aled. *Close time*: S, Nov. 15 to May 15; T, Oct. 2 to Feb. 28; C F, March 15 to June 15. *Licences*: S, 20s.; T, 4s. 6d.; w, 2s. *Clerk*: P. Brown, Plas Tyrion, Rhyl.

CONWAY, including Ledar, Llwgwy, Llyn Conway. *Close time*: S, Nov. 15 to April 30; gaff, Nov. 1 to April 30; T, Oct. 2 to Feb. 1; C F, March 15 to June 15. *Licences*: S, £1; m, 10s.; w, 3s.; d, 1s.; T, 1s.; d, 6d. *Clerk*: T. R. Griffith, Llanrwst.

COQUET. *Close time*: S, Nov. 1 to Jan. 31; gaff, Oct. 1 to Jan. 31; T, Nov. 1 to March 3; C F, March 15 to June 15. *Licences*: S, 5s.; T, above Thrum Mill, 1s. *Clerk*: T. Tate, Alnwick.

CUMBERLAND (WEST), including Calder, Ehen (below Ennerdale Lake), Esk, Irt, Wastwater, Bleng, Mite. *Close time*: S, Nov. 14 to March 10; gaff, Nov. 1 to June 30; T, Oct. 1 to March 10; C F, March 15 to June 15. *Licenses*: S, 15s.; w, 5s.; d, 2s. 6d.; T, 2s. 6d.; m, 1s. *Clerk*: T. Webster, Whitehaven.

DART, including East Dart, Webbern, Slapton Lea. *Close time*: S, Nov. 2 to March 1; gaff, Nov. 1 to April 1; T, Oct. 2 to Feb. 28; C F, March 15 to June 15. *Licences*: S, £1; w, 7s. 6d.; T, 10s.; d, 2s. *Clerk*: A. Pike, Berry, Totnes.

DEE, including Alwen, Alyn, Ceriog. Gairw, Lliw, Treverryn, Twrch, Bala Lake. *Close time*: S, Nov. 2 to Feb. 1; T, Oct. 14 to Feb. 14; C F, March 15 to June 15. *Licences*: S, 20s.; w 10s.; d, 5s.; T, none. *Clerk*: Capt. A. F. Jones, 64, Bridge-street, Chester.

DERWENT (CUMBERLAND), including Bassenthwaite, Derwentwater and Loweswater, Crummocwater, Buttermere, St. John's Beck (below Millgill), Naddle Beck (below Roughhow Bridge), Greta, Cocker, Marron. *Close time*: S, Nov. 15 to March 10; gaff, Nov. 15 to June 30; T, Oct. 1 to March 10. Crummock and Buttermere. Nov. 1 to June 30. C F, March 15 to June 15. *Licences*: S, 20s.; m, 10s.; any part of district, except River Derwent, between Ouse Bridge and sea, 10s.; m, 5s.; T, 5s.; m, 2s. 6d, *Clerk*: C. T. Burn, solicitor, Cockermouth.

England and Wales—*continued.*

DOVEY, including Artro, Dulas, Dysynni, Mawddach, Glaslyn, Lery, Prysor, Bychan, Llyn Glyn. *Close time*. S, Nov. 30 to April 30; gaff, Oct. 21 to May 30; T, Oct. 2 to Feb. 1; C F, March 15 to June 15. *Licences*: S, £1; m, 10s.; w, 5s.; d, 2s. 6d.; T, none. *Clerk*: W. B. Davies, solicitor, Dolgelly.

DWYFACH, including Dwyfawr, Erch, Loch. *Close time*: S, Nov. 15 to March 1; T, Oct. 2 to Feb. 1; C F, March 15 to June 15. *Licences*. S, 21s.; T, none. *Clerk*: T. Roberts, Portmadoc.

EDEN, including Eden (below Kirkby Stephen), Petterill (below Wreay Bridge), Calder (below Hawksdale Bridge), Eamont (below junction with Lowther), Irthing (below boundary of Cumberland). Crodundle, Wampool, Waver. *Close time*: S. in Solway below Old Sandsfield, Sept. 10 to Feb. 10; elsewhere in district, Nov. 16 to Feb. 15; gaff, Nov. 16 to June 30; T, Oct. 16 to last day of Feb.; C F, none. *Licences*: S, for whole district. 21s.; above Armathwaite Bay, 10s.; w, 5s.; single-handed rods in Duke of Devonshire's socage water, 5s.; T, 2s. 6d.; w, 1s. *Clerk*: T. H. Hodgson, The Courts, Carlisle.

ESK (YORKS), including Glaisdale. *Close time*: S, Nov. 2 to Feb. 1; T, Oct. 2 to Feb. 1; C F, March 15 to June 15. *Licences*: S, 10s.; w, 5s.; d, 2s. 6d.; T, S, 1s. 6d. *Clerk*: S. Wilkinson, Whitby.

EXE (DEVON), including Barle, Culm, Fordton, Clist. *Close time*: S, Nov. 2 to March 1; gaff, Oct. 1 to April 30; T, Oct. 2 to Feb. 1; C F, March 15 to June 15. *Licences*: S, 20s.; T, none. *Clerk*: B. J. Ford, Southernhay, Exeter.

FOWEY, including St. Neots, Fal, Looe, and all streams on south coast of Cornwall. *Close time*: S, Dec. 1 to April 30; T, Oct. 1 to March 15; C F, March 15 to June 15. *Licences*: S, 10s.; T, 3s. *Clerk*: W. Pease, jun., Lostwithiel.

FROME, including Piddle, Corfe, Fleet. *Close time*: S, Nov. 2 to Feb. 1; T, Oct. 2 to Feb. 1; C F, March 15 to June 15. *Licences*: S, 10s.; T, none. *Clerk*: H. Bamford, Wareham.

KENT AND BELA, including Crake, Coniston Water, Duddon, Kent, Mint, Sleddale, Leven, Esthwaite, Grasmere, Windermere, Troutbeck, Winster. *Close time*: S, Nov. 15 to March 31; gaff, Nov. 1 to June 1; T, Oct. 2 to March 1, in Windermere and Coniston Oct. 2 to March 31; C F, March 15 to June 15, except for pike. *Licences*: S, 10s.; w, 5s.; T, 2s. 6d. *Clerk*: S. H. Jackson, Ulverstone.

LEA, including tributaries. *Close time*: S and T, Sept. 2 to May 1; pike, March 1 to August 1; C F, April 1 to June 1.

LUNE, including Cocker, Conder, Keer, Wenning, Hindburn, Greta, Rother, Wyre. *Close time*: S, Nov. 15 to March 1; T, Oct. 2 to Feb. 1; C F, March 15 to June 15. *Licences*: S, 20s.; for Wyre and tributaries, 10s.; for Keer, Cocker, Conder, Werming, Greta, and tributaries, 5s.; T, none. *Clerk*: T. Ball, Lancaster.

NORFOLK AND SUFFOLK, including Ormesby Broad, River Thurne, Hickling Broad, Horsey Mere, Maratham Broad, South Walsham Broad, Upton Broad, Whittlesesmere Broad, Higham Broad, North Walsham and Dilham Canal, Ranworth Broad, Hoven Broad, Wroxham Broad, River Ouse, Wissey and Nar, River Waveney, Fritton Broad, Lake Lothing, River Yare, River Wensum, Breydon Water, Surlingham Broad, Rockland Broad. *Close time*: S, Nov. 2 to Feb. 1; T, Sept. 10 to Jan. 25; C F, March 1 to June 30. *Licences*: None. *Clerk*: E. Field, Norwich.

OGMORE, including Llynvi, Ewenny. *Close time*: S, Nov. 15 to April 30; T, Sept. 30 to last day of Feb.; C F, March 15 to June 15. *Licences*: S, 21s.; m, 10s. 6d.; T, none. *Clerk*: S. H. Stockwood, solicitor, Bridgend.

OTTER. *Close time*: S, Nov. 2 to Feb. 1; T, Oct. 2 to Feb. 1; C F, March 15 to June 15. *Licences*; S, 10s.; T, none. *Clerk*: F. R. Jeffery, Ottery St. Mary.

OUSE (SUSSEX). *Close time*. S, Nov. 1 to April 1; T, Oct. 2 to March 31; C F, March 15 to June 15. *Licences*. S, 5s; T, none. *Clerk*: F. Holman, Lewes.

RHYMNEY. *Close time*: S, Nov. 2 to April 1; gaff, Nov. 2 to April 30; T, Oct. 2 to Feb. 1; C F, March 15 to June 15. *Licences*: S, 10s. 6d.; T, 1s. *Clerk*: C. Lyne, Bank Chambers, Newport, Monmouth.

RIBBLE AND HODDER, including Calder, Douglas. *Close time*: S, Nov. 2 to Feb. 1; gaff, Nov. 2 to April 30; T, Oct. 2 to Feb. 1; C F, March 15 to June 15. *Licences*: S, 20s.; T, 2s. 6d. *Clerk*: T. J. Backhouse, 5, St. John's-place, Blackburn.

ROTHER (SUSSEX), including Tillingham, Brede. *Close time*: S, Nov. 2 to Feb. 1; T, Oct. 2 to Feb. 1. *Licences*: none. *Clerk*: T. J. Smith, Rye.

SEIONT, including Braint, Cefni, Gwrfai, Cwm Llyn, Llyfni, Llyn-y-Nantle, Llanberis Lakes. *Close time*: S. Nov. 15 to March 1; gaff, Nov. 2 to March 1; T, Oct. 2 to March 1; Braint and Cefni, Oct. 15 to March 1; char, Oct. 22 to March 1; Braint and Cefni, Oct. 22 to March 1; C F, March 15 to June 15. *Licences*: S, 21s.; m, 10s. 6d.; d, 2s. 6d.; Cefni, Braint, and Lyfni, 10s. 6d.; T, 5s.; w, 2s. 6d.; d, 2s. *Clerk*: R. J. Davids, Glan Helen, Carnarvon.

SEVERN, including Avon (except in Warwickshire), Little Avon, Frome, Leadon, Teme, Rea, Corve, Clun, Onny, Stour, Worf, Roden, Tern, Mees, Perry, Verniew, Tanat, Banw, Einion, Rhiw. Taranon, Garno, Clwydog, Tylwch, Glo'ster and Berkeley Canal, Birmingham and Worcester Canal (west of Alvechurch). *Close time*: S, Nov. 2 to Feb. 1; T, Oct. 2 to Feb. 1; C F, except pike, the whole district *below* Verniew mouth, in the counties of Salop, Stafford, Worcester, and Gloucester, and the Avon, where it flows

England and Wales—*continued.*

through Worcester and Gloucester, March 15 to June 15. Pike may be killed anywhere, and at all times. Above Verniew mouth C F are unpreserved. *Licences*: S, 10s.; T, 1s. *Clerk*: H. George, Guildhall, Worcester.

STOUR (KENT), including Lesser Stour. *Close time*: S, Nov. 2 to May 1, T, Oct. 2 to Feb. 1; C F, March 15 to June 15. *Licences*: S, 20s.; T, none. *Clerk*: Capt. Lambert, Stanmore, Canterbury.

TAFF AND ELY, including Rhondda. *Close time*: S, Nov. 15 to April 30; gaff, Nov. 2 to May 31; T, Sept. 20 to Feb. 1; C F, March 15 to June 15. *Licences*: S, 10s. 6d.; T, 1s. *Clerk*: R. Evans, Duke-street, Cardiff.

TAMAR AND PLYM, including Inney, Attery, Carey, Tavy, Lynher, Yealm, Bude Canal. *Close time*: S, Nov. 2 to Feb. 1; T, Oct. 2 to Feb. 1; C F, March 15 to June 15. *Licences*: S, 7s. 6d.; T, none. *Clerk*: C. V. Bridgman, Tavistock.

TAW AND TORRIDGE, including Yeo, Bray, Little Dart, Okement. *Close time*: S, Nov. 16 to March 31; gaff, Nov. 16 to May 31; T, Oct. 2 to Feb. 1; C F, March 15 to June 15. *Licences*: S, 21s.; T, none. *Clerk*: W. H. Toller, Barnstaple.

TEES, including (Tees below Maize Brook) Leven, Skerne, Greta, Lune. *Close time*: S, Nov. 2 to Feb. 1; T, Oct. 2 to Feb. 1; C F, March 15 to June 15. *Licences*: S, 25s.; T, 1s. *Clerk*: M. B. Dodds, Stockton-on-Tees.

TEIFI, including Cych, Cery, Nevern, Wirral. *Close time*: S, Oct. 20 to Feb. 1; T, Oct. 1 to Feb. 28. *Licences*: S, 20s.; non-residents only, 10s. 6d.; fortnightly ditto, 5s.; T, 2s. 6d. *Clerk*: H. W. Howell, Alban-square, Aberaeron.

TEIGN (DEVON), including Wrey. *Close time*: S, Nov. 21 to March 2; gaff, Sept. 2 to March 2; T, Oct. 1 to March 2; C F, March 15 to June 15. *Licences*: S, 20s.; m, 5s.; w, 2s. 6d.; d, 2s.; T, 2s. 6d. *Clerk*: S. Hacker, Newton Abbot.

THAMES. *Close time*: Smelts, March 25 to July 25; lamperns, April 1 to Aug. 23; eels, March 15 to June 15; other freshwater fish, March 15 to June 15. *Licences*: none.

TOWY, including Gwili, Cothi, Cennen, Taff, Loughor, Ammon, Gwendraeth Fach, Gwendraeth Fawr. *Close time*: S, Nov. 2 to March 15; T, Oct. 2 to Feb. 1; C F, none. *Licences*: S, 21s.; T, 2s. 6d. *Clerk*: W. M. Griffith, St. Mary-street, Carmarthen.

TRENT, including Ancholm, Idle, Soar, Wreak, Derwent, Wye, Churnet, Dove, Mease, Anker, Blyth, Tame, Ludd, Withernean, Birmingham and Fazely, Ashby-de-la-Zouch, and Essington and Wynley canals. *Close time*: S, Nov. 2 to Feb. 1; T, Oct. 2 to Feb. 1; C F, March 15 to June 15. *Licences*: S, 10s.; T, 1s. *Clerk*: C. K. Eddowes, St. Mary's-gate, Derby.

TYNE, including Derwent, Devil's Water, Allen Water, South Tyne, North Tyne, Redewater. *Close time*: S, Nov. 2 to Feb. 1; T, Oct. 2 to Feb. 1; C F, March 15 to June 15. *Licences*: S, 20s.; South Tyne, above Warden, 5s.; Rede and North Tyne, above Redemouth, 10s.; T, 2s. 6d.; m, 1s. *Clerk*: R. Gibson, Hexham.

USK AND EBBW, including Afon, Llwyd, Honddu, Yscir, Bran, Tarratt, Cynrig. *Close time*: S, Nov. 2 to April 1; gaff, below a line from north boundary, along E. watershed of Honddu to Llanvaes Bridge, along E. watershed of Tarratt to S. boundary of district, Nov. 2 to April 30; above that line, Sept. 2 to April 30; T, Oct. 2 to Feb. 14; C F (except eels), March 15 to June 15. *Licences*: S, 20s.; T, 1s. *Clerk*: C. Lyne, Bank Chambers, Newport, Mon.

WEAR, including Bedburn, Browney. *Close time*: S, Nov. 2 to Feb. 1; T, Oct. 2 to Feb. 1; C F, March 15 to June 15. *Licences*: S, 5s.; T, 1s. *Clerk*: C. Smart, Sunderland.

WYE, including Monnow, Trothy, Lug, Arrow, Ithon. *Close time*: S, Nov. 2 to Feb. 1; gaff, Nov. 2 to March 14; T, Oct. 2 to March 1; C F, none. *Licences*: S in Wye below Llanwrthwl Bridge and all waters below Builth Bridge, 20s.; other parts, 10s.; T, 1s. *Clerk*: E. Owen, Builth.

YORKSHIRE (rivers flowing into Humber), including Aire, Calder, Derwent, Don, Hull, Ouse, Wharfe, Nidd, Ure, Swale, Wiske, Barnsley Canal. *Close time*: S, Nov. 16 to last day of Feb.; gaff, Nov. 2 to April 30; T, Oct. 2 to Feb. 15; C F (except pike), March 15 to June 15. *Licences*: S, 20s.; T, 1s. *Clerk*: J. H. Phillips, 22, Albemarle-crescent, Scarborough.

IRELAND.

CLOSE TIME FOR SALMON AND TROUT.

All dates inclusive.

The universal charge for a Salmon licence in Ireland is 20s., available for the whole country.

BALLINA—Sept. 16 to Jan. 31. *Exceptions*: River PALMERSTON or CLOONAGHMORE, tidal, Nov. 1 to Jan. 31; fresh, Nov. 1 to May 31; River EASKEY, Nov. 2 to Jan. 30.

NOTE.—Angling for trout is also prohibited in River MOY during April and May, except in Loughs Conn and Cullen.

BALLINAKILL—Nov. 1 to Jan. 31. Rivers LOUISBURGH, Nov. 1 to May 31, CARROWNISKY, Nov. 1 to June 30.

Ireland—*continued.*

BALLYCASTLE—Nov. 2 to Jan. 31: cross lines, Sept. 29 to March 15.
BALLYSHANNON—Oct. 10 to Feb. 28. River BUNDUFF, Oct. 1 to Jan. 31 River BUNDROWES, Oct. 1 to Dec. 31; River ERNE, Oct. 1 to Feb. 28.
BANGOR—Oct. 1 to April 30. Rivers GLENAMOY and OWENGARVE, Nov. 1 to April 30; Rivers BURRISHOOLE, OWENDUFF, BALLYVEENY, and BALLYCROY, and ACHIL ISLAND, Nov. 1 to Jan. 31; Rivers OWENMORE and MUNHIM, Oct. 1 to Jan. 31.
BANTRY—Nov. 1 to March 16.
COLERAINE—Oct. 20 to March 15; cross lines, Sept. 29 to March 15. Rivers BANN, MAINE, SIX-MILE WATER, MOYOLA, and BALLINDERRY, Nov. 1 to Feb. 28.
CORK—Oct. 13 to Feb. 14. Rivers between Ballycotton and Barry's Head, Oct. 14 to Jan. 30.
DUBLIN—Nov. 1 to Jan. 31. Broad-meadows and Ward Rivers, Oct. 14 to Feb. 1.
DUNDALK—Oct. 1 to Jan. 31. Between south side of River Fane and Donaghadee, Nov. 1 to Feb. 28.
GALWAY—Oct. 16 to Jan. 31. Rivers CASHLA, DOOHULLA, SPIDDAL, BALLINAHINCH, CRUMLIN, SCREEB, and INVER, Nov. 1 to Jan. 31. River OUGHTERARD, Sept. 30 to Jan. 31.
KENMARE—Nov. 1 to March 31.
KILLARNEY—Nov. 1 to March 31. Between Inch Point and Lamb Head, Oct. 16 to Jan. 31. River MAINE, Nov. 1 to March 31.
LETTERKENNY—Nov. 2 to Jan. 31. River CRANA, Nov. 1 to Feb. 28. Rivers OWENEA and OWENTOCKER, Oct. 1 to March 31.
LIMERICK—Nov. 1 to Jan. 31. Rivers FEALE, GEALE, and CASHEN, Nov. 1 to March 15; River MAIGUE, Oct. 1 to Jan. 31; Dunmore Head to Kerry Head, Oct. 1 to March 31; Loop Head to Hags Head, Oct. 1 to April 30; River MULCAIR, Nov. 1 to Jan. 31.
LISMORE—Oct. 31 to Jan. 31.
LONDONDERRY—Oct. 16 to Feb. 28; cross-lines, Sept. 29 to April 14. Rivers FOYLE and ROE, Nov. 2 to March 30.
SKIBBEREEN—Nov. 1 to March 16.
SLIGO—Oct. 1 to Jan. 31. River DRUMCLIFFE and Lake GLENCAR, Oct. 20 to Jan. 31. GRANGE RIVER, Nov. 1 to Jan. 31.
WATERFORD—Oct. 1 to Jan. 31. River SUIR, Oct. 16 to Jan. 31.
WEXFORD—Oct. 1 to March 14. River SLANEY, Sept. 30 to March 1.

SCOTLAND.

CLOSE TIME FOR SALMON.

All dates inclusive.

For all rivers (except as below)—Nov. 1 to Feb. 10.

ADD, ARAY, ECKAIG, N. ESK, S. ESK, FYNE, RUEL, SHIRA—Nov. 1 to Feb. 15.
ANNAN—Nov. 15 to Feb. 24.
BEAULY, DUNBEATH, LOSSIE, NAIRN, NESS, SPEY, KYLE OF SUTHERLAND—Oct. 16 to Feb. 10.
BERVIE, CARRADALE, FLEET (SUTHERLAND), FLEET (KIRKCUDBRIGHT), GARNOCK, GIRVAN, INVER, IORSA, IRVINE, LAGGAN, LUCE, SORN, STINCHAR, UGIE, URR, YTHAN, and all rivers in HARRIS, BENBECULA, and N. and S. UIST and of ORKNEY—Nov. 1 to Feb. 24.
BORGIE, HALLADALE, HOPE, NAVER, STRATHY—Sept. 11 to Jan. 11.
DRUMMACHLOY (BUTE), GLENMORE (BUTE)—Oct. 16 to Feb. 15.
ESK (DUMFRIES)—Nov. 2 to Feb. 1; T, Oct. 2 to Feb. 1.
FINDHORN—Oct. 11 to Feb. 10.
FORTH—Oct. 31 to Feb. 10.
NITH—Nov. 15 to Feb. 24.
SHETLAND ISLANDS—Nov. 16 to Jan. 30.
TAY—Oct. 11 to Feb. 4, *except* EARN, Nov. 1 to Feb. 4.
THURSO—Sept. 15 to Jan. 10.
TWEED—Dec. 1 to Jan. 31.
URR—Nov. 30 to Feb. 24.

NOTE.—There is no close time for trout and char in Scotland, except on the Esk.

LIST OF CONTRACTIONS.

NOTE.—The final R. signifies railway. (C.S.) refers the reader to the CLOSE SEASONS.

A. & B.R.	Aylesbury and Buckingham.
A. & R.R.	Andover and Redbridge.
A. & T.R.	Ashburton and Totnes.
A. & R.R.	Ashford and Ramsgate.
A.B.R.	Aylesbury Branch.
A.R. & S.R.	Andover, Romsey, and Southampton.
B.R.	Buntingford.
B. & B.R.	Bristol and Birmingham.
B. & C.D.R.	Belfast and County Down.
B. & D.R.	Braintree and Dunmow.
B. & E.R.	Bath and Evercreech.
B. & H.R.	Berks and Hants.
B. & M.T.J.R.	Brecknock and Merthyr Tydfil Junction.
B. & N.C.R.	Belfast and Northern Counties.
B. & R.R.	Basingstoke and Reading.
B. & St. M.R.	Buntingford and St. Margaret's.
B. & K.R.	Berwick and Kelso.
B.H. & B.R.	Belfast, Holywood, and Bangor.
Bl. & R.R.	Bristol and Radstock.
B.-on-the-W.R.	Bourton-on-the-Water.
Bk. R.	Berwick.
B.R.	Ballycastle.
C. & B.R.	Cork and Bandon.
C. & G.W.R.	Cambrian and Great Western
C. & G.W.U.R.	Cheltenham and Great Western Union.
C. & H.R.	Chester and Holyhead.
C. & M.R.	Cork and Macroom.
C. & S.R.	Crewe and Shrewsbury.
C. & T.R.	Clonmel and Thurles.
C. & Y.R.	Cork and Youghal.
C.M. & P.R.	Coleford, Monmouth, and Pontypool.
C.N.R.	Chipping Norton.
C.R.	Cumbrian.
Cr.R.	Cirencester.
C.W.R.	Central Wales.
Cam. R.	Cambrian.
Cook. R.	Cookstown.
Cor. R.	Cornwall.
D. & B.J.R.	Dublin and Belfast Junction.
D. & S.R.	Devon and Somerset.
D.t.	Daily Ticket.
E.	East.
E. & C.R.	Epsom and Croydon.
E. & E.R.	Exeter and Exmouth
E. & L.R.	Epsom and Leatherhead.
E.R.	Eastern.
E. & W.J.R.	East and West Junction.
E.V. & B.C.R.	Eden Valley and Barnard Castle.
F.R.	Furness.
G. & H.R.	Guildford and Horsham.
G.J.R.	Gosport Junction.
G. & R.R.	Guildford and Reigate.
G.E.R.	Great Eastern.
G.N.S.R.	Great North of Scotland.
G.N.R.	Great Northern.
G.S. & W.R.	Great Southern and Western.
G.W.R.	Great Western
H. & G.R.	Horsham and Guildford.
H.B.R.	Henley Branch.
Hm. B.R.	Horsham Branch.
H.R.	Highland
H.J.R.	Hampstead Junction.
H.R.	Hailsham
H. & T.R.	Hastings and Tunbridge.
H. & W.R.	Hertford and Ware.
K. & R.R.	Kensington and Richmond.
K.R.	Killarney.
L. & B.R.	London and Brighton.
L. & D.R.	Leatherhead and Dorking.
L. & K.R.	Leominster and Kington
L. & N.W.R.	London and North-Western.
L. & S.R.	London and Southampton.
L. & S.W.R.	London and South-Western
L.B. & S.C.R.	London, Brighton, and South Coast.
L.B.R.	Leatherhead Branch.
L.C. & D.R.	London, Chatham, and Dover.
L.T.	Lower Thames.
L.V.R.	Llynvi Valley.
L.W.E. & O.R.	London, Woodford, Epping, and Ongar.
m.	Miles.
M.B.R.	Marlow Branch.
M.G.W.R.	Midland Great Western.
M.R.	Midland.
Mm. R.	Macroom (Ireland).
M. & A.R.	Matlock and Ambergate.
M. & C.R.	Manchester and Chatburn.
M. & D.R.	Minster and Deal.
M. & N.R.	Moreton and Newton.
M.K.R.	Mid-Kent.
M.T.	Middle Thames.
M.T. & A.R.	Merthyr, Tredegar, and Abergavenny.
M W.R.	Mid-Wales.
N.A. & H.R.	Newport, Abergavenny, and Hereford.
N.	North.
N. & B.J.R.	Northampton and Banbury Junction.
N. & B.R.	Newcastle and Berwick.
N. & C.R.	Newcastle and Carlisle
N. & L.R	Nottingham & Leeds.

LIST OF CONTRACTIONS—*continued*

N. & S.W.J.O....	North and South Western Junction.
N.E.R.	North-Eastern.
N.E.R. (I.)	North-Eastern (Ireland).
N.K.R.	North Kent.
N.R.	Newhaven.
O. & B.R.	Oxford and Birmingham.
O.B.R.	Oxford Branch.
O.R.	Oxford.
O.V.R.	Ogmore Valley.
O.W. & B.R. ...	Oxford, Winslow, and Bletchley.
P.A. & F.R.	Pirbright, Aldershot, and Farnham.
P. & L.R.	Preston and Longridge.
P. & P.R.	Parsonstown and Portunna.
P. & T.R.	Plymouth and Tavistock.
P.C. & B.R.	Portsmouth, Chichester, and Brighton.
P.D.R.	Portsmouth Direct.
R.R.	Ruabon.
R. & H.R.	Rye and Hastings.
R. & R.R.	Reading and Reigate.
S.	South.
St.A.R.	St. Andrews.
S.R.	Sevenoaks.
S. & A.R.	Shrewsbury and Aberystwith.
S. & C.R.	Settle and Carlisle.
S. & D.R.	Southampton and Dorset.
S. & H.R.	Shrewsbury and Hereford.
S. & L.R.	Southampton and London.
S. & W.R.	Staines and Wokingham.
S. & Y.R.	Salisbury and Yeovil.
S.Dm. R.	South Durham.
S.D.R.	South Devon.
S.E.R.	South-Eastern.
S.R.	Skey.
S.V.R.	Severn Valley.
S.Wls.R.	South Wales.
T.R.	Tralee.
T. & C.W.R. ...	Taff and Central Wales
T. & M.R.	Thirsk and Malton.
T. & S.R.	Tilbury and Southend.
T.W. & H.R....	Tunbridge Wells and Hastings.
U.T.	Upper Thames.
W.A. & T.B.R...	Wycombe, Aylesbury, and Thame Branch.
W. & E.G.R. ...	Witney and East Gloucester.
W.R.	Whitehaven.
W. & F.R.	Whitehaven and Furness.
W. & L.R.	Waterford and Limerick.
W. & R.R.	Watford and Rickmansworth.
W. & S.R.	Wilts and Somerset.
W. & T.V.R. ...	Whitland and Taff Vale.
W. & W.R.	Worcester and Wolverhampton.
W.C. & K.J.R...	Waterford Central and Kilkenny Junction.
W.M.R.	West Midland.
W.S. & W.R. ...	Wilts, Somerset, and Weymouth.
W.V.R.	Waveney Valley.
Y.H. & L.R.	York, Harrowgate, and Leeds.
Y.R.	Youghal.

THE

ANGLER'S DIARY

AND

TOURIST FISHERMAN'S GAZETTEER.

A LIST OF FISHING STATIONS IN THE UNITED KINGDOM.

ENGLAND.

Abbots Bromley, n.s. **Rugeley,** 4 *m.* (Stafford).—L. & N.W.R. Bromley brook. Blythe, 1 *m.* S.W. (*c.s.* Trent.) Tad brook, 2 *m.* W. Purt brook, 2 *m.* S.E. Swarbourne brook, 4 *m.* S.E. Lin brook, 5 *m.* S.E. *Lakes:* Bagots Park, 2 *m.* N. Lake by Newborough, 4 *m.* N.E. (*See Gainsborough.*)

Aberbeeg (Monmouth).—W.V.R. Ebwy; trout. Ebwyfach; trout. (*c.s. Usk.*) *Lakes:* Ponnd-y-Coed-Coe (2 *m.*) (*See Newport.*)

Abercarne (Monmouth).—W.V.R. Ebwy; trout, salmon. (*c.s. Usk.*) (*See Newport.*)

Aberfillery (Monmouth).—W.V.R. Ebwyfach; trout. (*c.s. Usk.*) (*See Newport.*)

Abergavenny (Monmouth).—N.A. and H.R. Usk; salmon, trout; preserved by the United Usk Fishing Association, salmon and trout rod licences 20*s.* and 1*s.*, per Messrs. Searjeant, stationer. (*See Usk*). (*c.s.*) Gavenny; trout. (*See Newport.*) (*c.s.*) Mynachdy brook, 3 *m.* Trothey, 5 *m.*; trout (*c.s. Wye*). Full brook, 5 *m.* Honddu, 5 *m.*; trout. Monnow, 7 *m.*; trout; both reached by rail. (*See Chepstow.*) Grwyne, 6 *m.*; plenty of small trout. (*See Newport.*) *Hotels:* Angel, Greyhound. The proprietors have salmon tickets for the free use of their visitors in Usk.

Abersychan (Monmouth).—E.V.R. Llwyd; trout, salmon. (*See Newport.*) (*c.s. Usk.*)

Abingdon (Berks).—G.W.R. Thames and Ock; pike, perch, tench, chub, and roach. *Inns:* Queen's, Crown and Thistle, Lion, Nag's Head. *Fishermen:* Hyde and Trinder. (*c.s.*) (*See London. M.T.*)

Acklington (Northland).—N.E.R. On Coquet; trout. (*See Rothbury, Weldon Bridge, Felton.*) The owner of Felton Park will sometimes grant leave for a day. (*c.s.*)

Acle (Norfolk).—G.E.R. Bure; bream, roach, pike, perch; the half tides are so numerous that a good day's sport is doubtful. Muck Fleet. *Lakes:* Acle Decoy, 1 *m.* S. Walsham Broad, 4 *m.* N.W. *Inns:* Queen's Head and King's Head. (*c.s. Norfolk.*) (*See Yarmouth.*)

Acton Bridge (Cheshire).—L. & N.W.R. There is some good trouting in this neighbourhood.

Addlestrop (Gloucester).—W. & W.R. Evenlode here rises in a lake. (*See London, U.T.*)

Adderley (Cheshire).—L. & N.W.R. Some little trouting can be had a short distance off.

Adderley (Salop).—G.W.R. *Lakes:* The Meer. Adderley Hall lakes. New pool, Old pool, and Big pool (3 *m.* S.W.) (*See Gloucester.*)

Albrighton (Salop).—S. & B.R. Woof (3 *m.* W.) *Lakes:* Patshull Lake (3 *m.* S.) Chillingham Pool (3 *m*; good fishing). Snowdon Pool (3½ *m.* S.W.) (*See Gloucester*). (*c.s. Severn*).

Alcester (Warwick).—L. & N.W.R., G.W.R. Arrow; pike, perch, chub, dace, roach, bream, few trout; good fishing below, belonging to Mr. J. Parker; d.t., 1*s.*, from the Fish Hotel, Wixford. Alne. Bow brook (7 *m.* N.W.) *Lakes:* Ragley Park lake (2 *m.* S.) (*See Inkberrow; Gloucester.*) *Hotel:* Swan.

Aldeburgh (Suffolk).—E. Sfk. R. Alde. Bass can be taken from the jetty. (*See Orford.*) *Hotel:* Brudenall, White Lion.

Aldermaston (Berks).—B. & H.R. Kennett; roach, dace, perch, pike, trout; preserved. Emburne; trout. (*See London, M.T.*)

Alderney.—Mr. Wilcocks says: "Sea fish of all kinds may be taken from any steep rock. Excellent pollack and other fishing outside the harbour. Strangers should not venture outside alone. Corbet is an excellent fisherman. With the rod, from the breakwater, may be taken whiting, pollack, mackerel, gar fish, occasionally bass and sea bream; this latter also from the steep rocks under the fort. The pollack and pout are the chief fish caught from the rocks or pier in the winter, and they are to be taken, more or less, all the year round, the pout more particularly, by throwing out a ground line; the pollack with a lightly-leaded line, with or without a float, according to local circumstances. The breakwater runs out into water 100ft. deep or more. The other fish to be taken is the atherine or sand smelt which may be caught with a paternoster and a ½oz. or ¾oz. lead, hooks No. 8 and 9, and a piece of rag worm for bait, ½in. long, on each hook. It is especially a winter-feeding fish, but takes best after dark, under a lamp. Under the fort during a fine summer evening, towing a casting line with three or four flies, and 20yds of line out; or a line with rock or lug worm bait, with a ¼lb. lead, or even without any lead at all, will be successful in taking pollack. You would also catch congers by throwing out a ground line, baited with a piece of a sucker (*Octopus vulgaris*), or a small pout, piece of pollack, or other fresh fish. On sandy bottoms, in the bays, in rough weather in summer and autumn, when there is a good surf, a throw-out or ledger line baited with sucker (here called *pieuvre*), with squid (termed *conés*), or cuttle fish (*seche*), will occasionally take large ground bass, from 6lb. to 14lb. Bass are sometimes plentiful, and are found in the strong tides of the Singe passage, where they are whiffed or trailed for with a small eel or other fish bait. There is a good hotel here.

Alfreton (Derby).—M.R. Normanton brook. Westwood brook, 1 *m.* N.E. Amber, 2 *m.* W.; trout, grayling. Erewash, 3 *m.* S.E. at **Pye Bridge.** *Lakes:* Butterley reservoir, 3 *m.* S. (*See Gainsborough.*)

Almeley (Hereford).—H. H. & B.R. Upcott brook. Letton lake brook. *Lakes:* Newport Park. Upcott. (*See Chepstow.*)

Alnwick (Northland.). — G.N.R. On Alne; trout. The Duke of Northumberland preserves the water running through Hulne Park. Leave may sometimes be obtained. (*See Wooler.*) Mr. Burrel, of Broom Park, 7 *m.* from here, has some good trouting on the Alne.

Alresford (Hants).—L. & S.W.R. Itchen; trout; preserved. (*See Southampton.*) The fishing belongs to Lord Ashburton, Lady Rodney of the Grange. Close to the town Mr. Dunn, below to Mr. Marks, the Baroness Von Zant, and the Tichborne family. *Lakes:* Alresford pond; pike, perch; preserved by the Gresham Angling Society; pike fishing very good, and an unmitigated curse to the Itchen, into which the pond drains.

Alrewas (Stafford).—L. & N.W.R. Trent; chub, dace, roach, pike, trout. (*c.s.*) Alrewas brook. Swarbourne brook, 2 *m.* N.W. Tame, 2 *m.* S.E.; chub, dace. (*c.s. Trent.*) Mease, 3 *m.* S.E. (*c.s. Trent.*) Pessal brook, 4 *m.* S.E. (*See Gainsborough.*)

Althorpe (Lincoln).—M.S. & L.R. Idle; Idle is formed by the confluence, at Twyford Bridge by Elkesley, 4 *m.* N.W. from **Tuxford** or 4 *m.* S. from **Retford,** of Poulter, Meden, and Maun. Poulter rises in Whaley Mill, 2 *m.* N. from **Langwith,** and, 2 *m.* down, waters the lake at Langwith Lodge. 4 *m.* down Poulter the outflow of the lakes in Welbeck Park, ½ up and 3 *m.* S.E. from **Whitwell,** joins on left bank. 1 *m.* below Poulter waters a large lake at Carburton Forge, 5 *m.* S. of **Worksop** and 2 *m.* down it waters the large lake in Clumber Park, 3 *m.* S.W. from **Checker House** Station. Poulter runs to Twyford Bridge in 5 *m.* Meden rises above **Teversall,** and, 1 *m.* down, is joined on left bank by a brook draining the Car Ponds by Ault Hucknall, 3 *m.* N.W. from **Teversall.** Meden runs 1 *m.* to Pleasley and 4 *m.* to Sookham Chapel, 1 *m.* S.E. from **Shirebrook.** Here a brook joins on right bank, draining the lake at Park Hall, 2 *m.* N.E. from **Mansfield Woodhouse.** Meden runs 2 *m.* to Warsop, and, 5 *m.* down, waters the large lake at Thoresby Park, 3 *m.* N.W. of **Ollerton** (n.s. **Tuxford,** 6 *m.*). Meden runs to Bottomsall, 3 *m*, and Twyford Bridge, 3 *m.* Maun rises in a lake by Bath Wood at **Sutton,** runs 1 *m.* to the King's Mill resevoir, 1 *m.* N.E. from **Sutton,** and thence to **Mansfield,** 2 *m.* Here Coldwell brook, 3 *m.* long, joins on right bank. Maun, in 2 *m.*, runs 1 *m.* E. of **Mansfield Woodhouse,** and, 4 *m.* down, is joined on right bank by Vicay waters, 4 *m.* long, 3 *m.* E. from **Mansfield Woodhouse.** Maun runs 3 *m.* to **Ollerton,** and here Rainworth brook joins on right bank. Rainworth rises in a pond 1 *m.* above Rainworth, 4 *m.* S.E. from **Mansfield,** and here, by the railway, it is joined on right bank by Foul Evil brook, 2 *m.* long, and which drains two ponds. Rainworth runs 3 *m.* to Inkersall dam, 3 *m.* N.W. of **Farnsfield** Station, and, 4 *m.* down, waters Rufford dam, 1 *m.* S. from **Ollerton.** Thence to Maun is 1 *m.* Maun runs 6 *m.* to Haughton, 3 *m.* N.W. of **Tuxford,** and here Bevercotes beck, 5 *m.* long, joins on right bank. Close to the junction on left bank are Haughton Decoy and the lower ponds. Maun runs to Twyford Bridge, 2 *m.* The united streams, taking the name of Idle, runs 5 *m.* to **Retford,** and, 2 *m.* down, is joined on left bank by a beck, 5 *m.* long, which waters Babworth Hall lake, 1 *m.* W. of **Retford.** Idle runs 7 *m.* to Mattersey, 2 *m.* E. of **Ranskill, Scrooby** 4 *m.*, and **Bawtry** 2 *m.* Here Ryton joins on left bank. Ryton rises above **Worksop,** where the outflow of the lake at Manor Park, 2 *m.* S.W., joins on right bank. Ryton runs 5 *m.* to **Chequer House,** and Blyth, 3 *m.* W. of **Ranskill,** 5 *m.* Here Oldcoates dyke joins on left bank. Oldcoates rises above Maltby, 8 *m.* E. of **Rotherham,** and 2 *m.* down, at Roche Abbey, receives the draining of Laughton pond,

6 *m.* N.E. of **Kiveton Park.** Oldcoates runs 7 *m.* to Blyth. Here Spont dyke joins Oldcoates on right bank. Spont rises in Moor Mill dam, 2 *m.* S.W. of **Shireoak,** runs by that station, and, 3 *m.* down, waters the lake at Carlton, 3 *m.* N.W. of **Worksop.** 3 *m.* down Spont, the outflow, 2 *m.* long, of the lake at Langold, 5 *m.* N. of **Worksop,** joins Spont on left bank. Spont joins Oldcoates just below, and Oldcoates joins Ryton, 1 *m.* down, at Blyth. Ryton runs to **Scrooby** 7 *m.* and Idle and **Bawtry** 1 *m.*, receiving the outflow of the lake in Scriby Park, 2 *m.* N.W. of **Ranskill** midway. 4 *m.* below **Bawtry** Idle looses some of its waters in the Marther drain, 6 *m* long, connecting Idle with Trent at **Misterton.** 2 *m.* down Idle, at Idle step, the bulk of the river is diverted into an artificial cut, called New Idle drain. 5 *m.* down Idle, Torne river joins on left bank. Torne rises in the lakes in Sandbeck Park, 2 *m.* S. of **Tickhill** (n.s. **Bawtry,** 4 *m.*), runs in 3 *m.* 1 *m.* E. of **Tickhill,** and 5 *m.* down, **Rossington,** being 1 *m.* off on right bank, St. Catharine's Well stream, or Warmsworth beck, join on left bank. St. Catharine rises in the pond at Crookhill Hall, by Edlington, 1 *m.* S.W. of **Conisborough,** and is 7 *m.* long. Torne runs to **Rossington** 2 *m.*, 3 *m.* to Auckley (n.s. **Finningley,** 2 *m.*), and joins Idle 7 *m.* down. At this point Idle is divided into three streams. Idle north drain, an artificial cut, runs 4 *m.* to Durtness Bridge. **Crowle** station 2 *m.*, and joins Trent 4 *m.* below, 1 *m.* below **Althorpe.** The new Idle river, another artificial cut, takes a similar course, joining the north drain at Newbridge. The original bed of the Idle, after a winding course, joins the North Idle drain at Durtness Bridge. (*c.s. Trent.*)

Althorp Park (Northton).—L. & N.W.R. Althorp brook. *Lakes:* Althorp Park. (*See Wisbeach.*)

Alton (Hants).—S.W.R. Wey; trout. (*See London L.T.*) *Inn*, Swan.

Alton (Stafford).—M.R., L. & N.W.R., and G.N.R. Churnet; trout, grayling; fishing spoilt by Leek drainage. (*c.s. Trent.*) *Lakes:* Alton Park lakes, 1 *m.* N. (*See Gainsborough.*)

Altrincham (Cheshire).—G.N.R., M.R., and L. & N.W.R. Close to the station is Nicolls Pool, preserved by a club at Manchester.

Alvechurch (Worcester).—M.R. Arrow. *Lakes:* Great Bittle Reservoir (1½ *m.* N.W.) (*See Gloucester.*)

Alverley (Salop).—S.V.R. Severn; salmon, trout, chub, dace, pike, &c. Borle brook (1 *m.* W.). *Lakes:* Kinlet pools (3 *m.* S.W.) (*See Gloucester.*) (*c.s. Severn.*)

Ambergate (Derby).—M.R. Derwent; grayling, trout, pike, coarse fish. (*c.s. Trent.*) Amber; same fish. *Lakes:* Alderwasley ponds, 2 *m.* N.W. Butterley reservoir, 4 *m.* E. *Hotel:* Hurt Arms, where fishing can be had. (*See Gainsborough.*)

Amberley (Sussex).—L.B. & S.C.R. Arun; pike, bream, roach, carp, &c. (*See Little Hampton.*) Fishing good.

Ambleside (on Windermere).—L. & N.W.R. Pike, perch, and a few large trout in the lake. There are a few trout in the Rothey River, running into the lake here. We believe a small fee is required for fishing. This stream rises in the hills above Grasmere, runs through Codale and Easdale tarns, lake Grasmere, and Rydal water, and joins Windermere at Ambleside. There are pike and plenty of perch in Rydal. There are a few trout in the stream joining Rydal and Grasmere; this is also preserved as above. There are a few pike and plenty of perch, and a few trout in Grasmere, but they are much fished. There are plenty of small trout in the stream which runs into Grasmere. The higher up you go the better the fishing. Easdale Tarn lies some 3 *m.* in the hills above Grasmere. There are some trout and plenty of good perch. Codale Tarn lies near Easdale, and contains some good trout and fine perch. (*c. s. Leven.*)

Ampthill (Beds).—M.R. and L. & N.W. Tod (3 *m.* S.) *Lakes:* Flitwick Park Lakes. (3 *m.* S.) Wrest Park Lakes (5 *m.* S.E.) (*See King's Lynn*).

Andover (Hants).—L. & S.W.R. On the Anton; trout and grayling. (*See Southampton.*) *Hotel:* Star and Garter, White Hart. The principal landowners, in addition to the smaller men, are the representatives of the late J. Rawlinson, Esq., Mr. J. Lywood, the Vicar of Goodworth Clatford, Mr. Tremayne, Colonel Stuart, executors of late Sir W. Heathcote, J. Symonds, Esq. This is as far as Testcombe Bridge, where the Anton joins the Test. — Dupresse, Esq., of Lymington, holds most of the water once forming the Anton Club.

Angel Road (Middx.).—G.E.R. (*See Park.*) On Lea; dace, roach, chub, perch, jack, barbel, bream, carp. (*See Stratford.*) Mr. Jackson preserves the water. Tickets, 21*s.* with trolling; 10*s.* 6*d.* without, and 1*s.* a day without trolling. The next fishing station above is at **Ponder's End** and **Enfield** (G.E.R.).

Angmering (Sussex).—L.B. & S.C.R. On tributary of Arun and Patching pond. (*See Little Hampton.*)

Appleby (Westland.).—M.R. On Eden. Salmon, trout, chub. Visitors at the Tufton Arms have 10 *m.* of good water open to them. From Warcop to Appleby the river is strictly preserved, and from Appleby to Kirkbythore. The owners of the fishing grant a limited number of tickets at a small rate. (*c.s.*)

Appledore (N. Devon).—Very good bass fishing at times in summer, on flowing tide. Station, Instow. Although there is excellent sea fishing in Bideford Bay, outside Appledore Bar, the tides are so strong, and the bar often so dangerous, that it is much better to fish the bay from Clovelly. (*See Hartland.*)

Appleford (Oxford).—O.B.R. Thames. (*See London, M.T.*)

Argoed (Monmouth).—S.R. Sirhowey; trout. (*See Newport.*)

Arlesey (Beds).—G.N.R. Ivel. Hir; trout. (*See King's Lynn*).

Arley (Warwick).—M.R. Arley brook. (*See Gainsborough.*)

Armathwaite (Cumland.).—S. & C.R. Eden; salmon and trout. (*See Carlisle.*) Preserved by the Carlisle Association. *Hotel*: Red Lion. Fishing free to visitors. (*c.s.*)

Armitage (Stafford).—L. & N.W.R. Trent; roach, chub, pike, trout. (*c.s.*) How brook, Bourne brook, 2 *m.* S.E. Ben brook, 2 *m.* S.E. Blythe, 3 *m.* N.E. (*c.s. Trent.*) Swarbourne brook, 5 *m.* N.E. at Yoxall. *Lakes*: Beaudesert Park lake, 4 *m.* S.W. (*See Gainsborough.*)

Arthington (York).—N.E.R. Wharfe; trout, grayling; s.t., 1*s.* for a short length. (*See Otley.*) (*c. s. York.*) *Hotel*: Wharfdale.

Arundel (Sussex).—L.B. & S.C.R. Arun. (*See Little Hampton.*) For fishing go to Amberley or Pulborough.

Ascot (Berks).—S. W.R. (*See London, L.T.*) In 3 *m.* are Bull brook, Harmans, Englemore, Sunninghill Park, Sillwood Park, Virginia Water, Broomhill, Charters, Hall Grove, Bagshot Park, Swinley Lodge, ponds.

Ascott (Oxford).—W. & W.R. On Evenlode. (*See London, U.T.*)

Asfordby (Leicester).—M.R. Wreak; roach, bream. (*c.s. Trent.*) *Lakes*: Welby pond 2 *m.* N. Saxelby pond, 3 *m.* N. (*See Gainsborough.*)

Ashbourne (Derby).—L. & N.W.R., G.N.R., N.S.R., and M.R. Henmoor; trout, grayling. Bradbourne brook. Dove, 1 *m.* W.; trout, grayling; preserved for 3½ *m.* by the Birdsgrove Fishing Club of 30 members; entrance 4*l.* 4*s.*; s.t. 4*l.* 4*s*; sec., G. M. Bond, Esq., Alrewas House, Ashbourne. (*c.s. Trent.*) Mannyfold, 5 *m.* N.W. at **Ilam.** Bradley brook, 5 *m.* S.E. by Brailsford. Hampa, 6 *m.* N.W. at Calton. *Lakes*: The dam and another pond at Bradley, 3 *m.* E. Yeldersley pond and Shirley Park lakes, 3 *m.* S.E. (*See Gainsborough.*)

Ashburton (Devon).—T. & A.R. On Dart; trout and salmon. *Hotels*: Golden Lion and London. (*See Dartmouth*). Fishing for a slight fee. Apply to landlady, Golden Lion. Fishing extends from Holne Bridge *down* to Totnes, and from New Bridge *up* to Dartmeet. (*c. s.*)

Ashby-de-la-Zouch (Leicester).—M.R., L. & N.W.R. Mease. (*c.s. Trent.*) *Lakes*: Willesley Park lake, 1 *m.* S.W. Asby Wolds reservoir, 4 *m.* W. Barrat pool, 4 *m.* S.W. Coleordon ponds, 3 *m.* E. (*See Gainsborough.*)

Ashford, n.s. **Longstone,** 1 *m.* (Derby).—M.R. Wye; trout, grayling; preserved by the Duke of Devonshire. (*c.s. Trent.*) *Hotel*: Devonshire Arms. (*See Gainsborough.*)

Ashford (Kent).—S.E.R. On Stour; pike, roach, &c. To fish the Stour above Ashford apply to the millowners. A short distance below Wye is a portion of the old river, cut off by the railway. Here are some jack, &c.; but it is much fished. In Eastwell Park (— Campbell, Esq.) there is a large lake; pike, tench, roach, perch. Leave may sometimes be obtained. Good fishing can be had also at Hothfield-place (Lord Hothfield). (*See Sandwich.*) (*c. s.*) *Hotels*: Saracen's Head, Royal Oak.

Ashford (Middx.)—S.W.R. On branch of Colne. Thames (2 *m.*) (*See London, L.T.*)

Ashley (Leicester).—L. & N.W.R. Melbourne brook. Welland, 1 *m.* S. (*See Spalding.*)

Ashopton, n.s. **Sheffield,** 12 *m.* (Derby).—M.R. Derwent; trout, grayling below Yorkshire bridge, where the Derwent Fly-fishing Club water (sec., H. Hutchinson, Esq., Storth Lodge, Randmoor, Sheffield) begins (*see Hathersage*), free above for some distance, thence to its source preserved by the Duke of Norfolk. (*c.s. Trent.*) Ashop; rout. Ladybower brook. Mill brook, 2 *m.* N. Now, 2 *m.* S. Alport. 5 *m.* N.W. Abbey brook, 5 *m.* N. Little Howden brook, 6 *m.* N. Westend, 7 *m.* N.W. *Hotel*: Ashopton Inn, where accommodation and fishing for some miles can be had both in Derwent and Ashop; d.t. 3*s.* (*See Gainsborough.*)

Ashperton (Hereford).—W. & H.R. Frome (2½ *m.*). Leddon (2½ *m.*). *Lakes*: Devereux Park lakes (4 *m.*) (*See Chepstow.*)

Ashwell (Herts).—G.N.R. Rhee. (*See King's Lynn.*)

Askrigg (York). — *Hotel*: Robinson's. Yore; trout, grayling; preserved by Askrigg Angling Association for 5 *m.*; s.t. 10*s.* 6*d.*, d.t. 2*s.* 6*d.*; fishing good. Bain; trout; preserved as Yore for 4 *m.* *Lakes*: Seamerwater; trout; preserved as above. (*See Hawes, Richmond.*)

Aslocton (Notts).—G.N.R. Smite. Whipling river. Car dyke, 2 *m.* N.W. Devon, 4 *m.* E. at Bottiford. (*See Gainsborough.*)

Aspatria (Cumland.).—L. & N.W.R. On the Ellen. Trout.

Aston (Warwick).—L. & N.W.R. Tame (*c.s. Trent.*) Rea, 1 *m.* S.E. *Lakes*: Aston Park. Lower Witton pool, 1 *m.* N. Upper Witton pool, 2 *m.* N. (*See Gainsborough.*)

Athelney (Somerset).—G.W.R. Parret. Tone. (*See Bridgwater.*) (*c.s. Avon.*)

Atherstone (Warwick).—L. & N.W.R. Anker (*c.s. Trent.*) Sence, 1 *m.* N.E. Tweed, 2 *m.* N.E. *Lakes*: Abbey pond and Black pool, 1 *m.* W. The reservoir, 2 *m.* S. (*See Gainsborough.*)

Attenborough (Notts).—M.R. Trent; salmon, chub, roach, pike, perch, bream, barbel. (*c s.*) Erewash, 1 *m.* W. (*See Gainsborough.*)

Attlebridge (Norfolk).—G.E.R. Wensum. (*c.s. N. and S.*) Costessey brook. 4 *m.* S. *Lake*: Haveringland, 3½ *m.* N. Hopground lake, Horningham, 4 *m.* S. (*See Yarmouth.*) (*c.s. Norfolk.*)

Aure (Gloucester).—Bideford brook, which rises in Abbot's Wood, runs 4 *m.* to Blakeney (r.s. **Aure,** 1½ *m.*), where Blackpool brook joins on right bank. Blackpool rises 1 *m.* E. of **Speechhouse,** and is 6 *m.* long. Bideford brook runs 2 *m.* to **Aure,** and joins Severn estuary 1 *m.* down.

Axbridge (Somerset). — G.W.R. Ax; trout and coarse fish. Ax rises N. of **Wookey**

(G.W.R.), 1½ *m.* from **Wells** (G.W.R.), runs to **Lodge Hill** (G.W.R.) and Westbury 4 *m.* 1½ *m.* down, a stream joins on right bank, which drains the decoy lakes at Stoke (n.s. **Draycot**, 1½ *m.*). 2 *m.* down, at Bartlett's Bridge, a road leads to a decoy on right bank 1 *m.* away. 3 *m.* down Ax, Chedder Water joins on right bank. Chedder rises by **Chedder**, and 2 *m.* down waters a decoy on left bank standing almost on the banks of Ax. 1 *m.* down Ax is Cradle Bridge, and **Axbridge** 1½ *m.* off on right bank. Ax runs in 1½ *m.* to Lower Weare Bridge, and 2 *m.* down is joined on right bank by Loxton Brook, which rises above Max Mill near **Winscombe**, and is 3 *m.* long. To 2 *m.* down Ax the tide flows. Bleadon is 3 *m.* down on right bank, Uphill (n.s. **Weston Junction**, 1½ *m.*) 4 *m.*, and the sea 2 *m.* (*See c.s. Avon.*)

Axminster (Devon). — L. & S.W.R. On Axe and Yarty; trout and salmon. Above Axminster trouting is good; preserved by Lord Henley, C. Langdon, Esq., and W. H. Evans, Esq. Below Axminster salmon fishing is fair; m.t., 15*s.*; a.t., 30*s.*; can be had for a portion of the water. Yarty is preserved, but leave can sometimes be obtained. The best flies are the blue dun, March brown, blue upright and red palmer. Mr. Pulman, of Axminster, will afford all information. (*See Seaton.*) (*c. s.*)

Aylesbury (Bucks).—A.B.R. & A. & B.R. Thame; coarse fish. (*See London, M.T.*) There is some fair coarse fishing in the Aylesbury Branch Canal.

Aylesford (Kent).—S.E.R. (*See Rochester.*) On Medway.

Aylsham (Norfolk).—G.E.R. and G.N.R. Bure. Aldborough beck, 3 *m.* N. Gunton beck 3 *m.* E., at **Felmingham.** *Lakes*: Apple Tree Plantation ponds, 4 *m.* N.W. Aldborough Mill pond, 5 *m.* N. Bleckling lake, 2 *m.* N.W. (*See Yarmouth.*)

Aynho (Oxford).—O. & B.R. Cherwell; trout. Swere. *Lakes*: Astrop House. (*See London, M.T.*)

Aysgarth (York).—L. & H.R. On Yore and Burton Beck. Trout, grayling. The hotel is good. There is a good deal of free fishing here, fairly good. There are clubs at Askrigg and Hawes; a.t. 10*s.*, d.t. 2*s.* 6*d.*, preserving 12 *m.* of water down to the junction of Bain with Yore. Below Aysgarth some salmon are sometimes found. Lord Bolton preserves a good length; leave sometimes may be had from his agent. 5 *m.* from Aysgarth is Semerwater Tarn. Trout. (*c. s. York.*)

Ayton (York). — On Derwent. 5 *m.* below Hackness (*see Hackness*). Below Ayton are many chub and pike; above, trout and grayling; preserved by Derwent Angling Club; d.t. 5*s.*, from Mr. Patrick, gunmaker, Scarborough. (*c.s. York.*)

Bailey Gate (Dorset).—S. & D.J.R. Stour; pike, perch; good fishing, preserved by Stour Fishery Association. *Hotel*: Churchill Arms, where the landlord can sometimes obtain a day's fishing by giving three or four days' notice. (*See Christchurch.*) (*c. s. Avon.*)

Bakewell (Derby).—M.R. Wye; trout, grayling; preserved *above* Bakewell Bridge by the Duke of Devonshire, *below* to Filiyport Bridge, 7 *m.*; the landlord of the Rutland Arms has the privilege, free to visitors at hotel (*see Advertisement*); m.t., 25*s.*; w.t., 10*s.* 6*d.*; d.t., 2*s.* 6*d.*; no minnow fishing or wading. (*c.s. Trent.*) Derwent, 2 *m.* N.E. at **Edensor.** (*c.s. Trent.*) (*See Baslow; Gainsborough.*)

Baldock (Herts).—G.N.R. Ivel. (*See Kings Lynn.*)

Bampton (Oxon).—G.W.R. On Thames and Charney brook. (*See London, U.T.*)

Bampton (Devon).—D. & S. R. Exe (2 *m* off), trout and salmon; preserved by the Tiverton Association; a.t. only, 2 *gs.* Belbrook; preserved. Batherham brook; trout; free. *Hotel*: White Horse. (*See Tiverton and Exeter.*)

Banbury (Oxon).—O. & B.R. and N. & B.J.R. Cherwell. *Lakes*: Wroxton Abbey, 3 *m.* (*See London, M.T.*)

Barcombe (Sussex).—L.B. & S.C.R. Ouse; trout, pike, perch; d.t. 1*s.* from the miller. (*See Newhaven.*) (*c.s.*)

Bardney (Lincoln).—G.N.R. Witham. Tile House beck, 1 *m.* N. Stainfield brook, 3 *m.* N. (*See Boston.*)

Barking (Essex).—G.E.R. On Roding. This stream rises 4 *m.* N.W. of **Dunmow**, and in 3 *m.*, crosses the railway, 1½ *m.* west of **Takeley**, and runs 15 *m.* to **Chipping Ongar.** Cripsey brook, 18 *m.* long, here joins Roding on the right bank. The Roding next runs in 11 *m.* to **Chigwell Lane, Loughton** 1½ *m.*, **Buckhurst Hill** 1 *m.*, **Woodford** 1½ *m.*, **George Lane** Station 1½ *m.*, Wanstead 1½ *m.* (n.s. **Leytonstone**, 1 *m.*), **Ilford** 2 *m.*, and Barking is 2 *m.* The Roding here runs into Barking Creek.

Barkston (Lincoln).—G.N.R. Witham. Honnington beck, 1 *m.* N. *Lakes*: Syston Park. (*See Boston.*)

Barlaston (Stafford).—L. & N.W.R. Trent, 1 *m.* W. (*c.s*) *Lakes*: Barlaston Park, 1 *m.* N. (*See Gainsborough.*)

Barnard Castle.—On Tees, Greta, Balder, and many brooks. Trout. (*c. s.*)

Barnes (Middx.).—S.W.R. Thames, and lakes in Richmond and Wimbledon Parks, 3 *m.* (*See London, L.T.*)

Barnetby Junction (York).—M.S. & L.R. In the large ponds near here is some good perching. The sides are very shallow, so it is necessary to throw out a long line.

Barnstaple (Devon).—G.W.R. and S.W.R. Taw; salmon, trout. (*c.s.*) Taw rises close by Okement, on the slopes of Okement Hill (n.s. **Okehampton**, 6 *m.*), runs 7 *m.* to South Tawton (n.s. **Okehampton**, 3 *m.*). 2 *m.* down, Teal water, 3 *m.* long, joins on right bank. Taw runs 4 *m.* to **North Tawton** (N.D.R.), and 8 *m.* down (n.s. **Lapford**, N.D.R., 2 *m.* off) is joined on right bank by Lapford water. Lapford rises S. of **Bow** (D. & C.R.), runs 2 *m.* to Zeal Monachorum, and 3 *m.* down is joined on right bank by Braddiford brook,

which rises E. of **Morchard Road** (N.D.R.), and is 3 *m.* long. 1 *m.* down, at **Lapford** (N.D.R.) Washford brook, 10 *m.* long, joins Lapford on right bank. Lapford runs 3 *m.* to Taw. Taw runs to **Eggesford** 3 *m.* (tickets), and 2 *m.* down, near Chulmleigh, is joined by Hollowcombe water. 5 *m.* long, on left bank, and Little Dart on right bank. Little Dart rises 5 *m.* S. of **East Anstey** (D. & S.R.) on Rackenford Moor, runs 2 *m.* to Rackenford, and 3 *m.* down is joined on right bank by Sturcomb river, which rises 4 *m.* S. of **East Anstey,** near the Little Dart, and is 5 *m.* long. Little Dart runs 1 *m.* to Witheridge, Chulmleigh 9 *m.* (n.s. **Eggesford,** N.D.R., 2 *m.*), and Taw 2 *m.* 2 *m.* down Taw, Tiddy-water, 4 *m.* long, joins on left bank. 2 *m.* down Taw, at **South Molton Road Station** (tickets), Yeo river joins on right bank. Yeo rises by **East Anstey,** and 6 *m.* down, at **Molland** (D. & S.R), is joined on right bank by Molland water, 3 *m.* long. 5 *m.* down Yeo, Mole joins on right bank. Mole rises 3 *m.* N. of North Molton, and 3 *m.* below that place, at the **South Molton Station** (D. & S.R.), is joined on right bank by Flitton water, 4 *m.* long. Mole runs to **South Molton** 1 *m.*, and Yeo 1 *m.* 2 *m.* down Yeo is Knowstone water, which rises 4 *m.* S.W. of **East Anstey,** runs 7 *m.* to Bishops Nymptom (n.s. **Molland,** 3 *m.*), and 3 *m.* down joins Yeo. ½ *m.* down Yeo, Littlecot brook, 7 *m.* long, joins on left bank. 4 *m.* down Yeo, Bray river joins on right bank. Bray rises on the slopes of Bratton Down, runs 6 *m.*, and is joined on left bank by a stream 4 *m.* long. 2 *m.* down Bray, a stream 3 *m.* long joins on right bank. 1 *m.* down Bray is **Castlehill** (D. & S.R.). 5 *m.* down Bray, Nadder water, which rises by **South Molton** and is 4 *m.* long, joins on left bank. Yeo is 1 *m.* on, and runs to Taw in 5 *m.* Taw (private to Barnstaple) runs to **Portsmouth Arms** (N.D.R.) 3 *m.*, **Umberleigh** (N.D.R.) 6 *m.* 2 *m.* on, Chittlehampton brook, which rises by Chittlehampton and is 4 *m.* long, joins on right bank. 1 *m.* down Taw is **Chapelton** (N.D.R.), and here Yarnscombe brook joins on left bank. Yarnscombe rises by High Bickington (n.s. **Portsmouth Arms,** 4 *m.*), and is 6 *m.* long. Taw runs 3 *m.* to Tawton, where Swimbridge water joins on right bank. Swimbridge rises by **Swimbridge** (D. & S.R.), and is 6 *m.* long. Taw runs 2 *m.* to **Barnstaple.** Here a stream joins on right bank, which rises by Kentisbury, and 2 *m.* down is joined on right bank by a stream working a mill 1 *m.* up. 5 *m.* down, a stream 5 *m.* long joins on left bank, running by Bratten Flemming. 1 *m.* down, a stream joins on left bank, working a mill 2 *m.* up. 5 *m.* down is Barnstaple. 2 *m.* below Barnstaple, Muddiford brook, which rises by Bittadon and is 8 *m.* long, joins Taw on right bank. The estuary is now reached. Good fishing for bass and grey mullet.

Barnstone (Leicester).—L. & N.W.R., G.N.R. Whipling river. Smite 1 *m.* W. (*See Gainsborough.*)

Barrow-on-Soar (Leicester).—M.R. Soar; chub, dace, roach, pike, perch, bream, carp, tench. (*c.s. Trent.*) Quorndon brook; trout; strictly preserved by the owners of Bradgate Park. Walton brook, 2 *m.* N. (*See Gainsborough.*)

Barras (Westland.)—S.D.R. Angell Beck runs near. Trout.

Basechurch (Salop).—S. & C.R. Perry (1 *m.* W.). Severn (5 *m.* S.); chub, dace, pike, trout, salmon. *Lakes*: Birch Grove pool (1½ *m.* N.E.). Berth pool (2 *m.* N.E.). Fennymere pool (2 *m.* N.E.). Marston pool (3 *m.* N.E.) (*See Gloucester.*) (*c.s. Severn.*)

Bashford (Notts).—M.R., G.N.R. Leen. Day brook. *Lakes*: Nuthall lake, 3 *m.* N.W. (*See Gainsborough.*)

Basingstoke (Hants).—S.W.R. Newram springs, a series of ponds, the source of Lodden, are near here. Pike, trout. Strictly preserved.

Baslow, n.s. **Bakewell,** 3 *m.* (Derby).—M.R. Derwent; trout, grayling; preserved by the Duke of Devonshire from New bridge *above* to Rowsley bridge *below*. *Hotel*: Wheatsheaf, where fishing can be had; season-ticket holders can fish as they please; d.t., 2*s.* 6*d.* (fly only); trout fishing begins April 1, ends Sept. 30; minnow fishing from July 1; grayling fishing begins June 15 and ends March 15. Anglers are expected to patronise the Wheatsheaf, **Baslow;** Chatsworth, **Edensor;** or the Peacock (*see Advertisement*), **Rowsley.** (*c.s. Trent.*) Bar brook. Black Leach brook. Wye at **Bakewell,** 3 *m.* S.W. (*c.s. Trent.*) (*See Gainsborough.*)

Bassalleg (Monmouth).—W.V.R. Ebwy; trout, salmon. (*c.s. Usk.*) (*See Newport.*)

Bath (Somerset).—G.W.R. On Avon; roach, pike, perch, chub, very large gudgeon: fishing free. Some fine trout may be taken at Shawford, between Bath and Frome, and also in a brook which joins the river here; the fishing is, we believe, free. *Lake*: Batheaston reservoir; trout; leave from the Bath Corporation. (*See Bristol.*) (*c.s.*) *Hotels*: Royal and York.

Bathampton (Somerset.).—G.W.R. (*See Bristol.*) Avon; good all-round fishing; preserved by Col. Skrine. Box brook; trout, roach; preserved by Mr. Bennett of Bathford. St. Catharine's brook; trout; strictly preserved by Mr. Fuller, wine merchant, Broad-street, Bath.

Battle (Sussex).—T.W. & H.R. On Brede and *lakes* at Beech Mill, Battle Abbey, Catefield Green, Peppering Powder Mills. (*See Rye; St. Leonards.*) At Mountfield, 4 *m.* off, is a large lake belonging to Rev. W. Margesson. (*c.s. Rother.*)

Bawtry (York).—G.N.R. Idle. (*c.s. Trent.*) Ryton. (*See Althorpe.*)

Bealings (Suffolk).—G.E.R. Fyn. Otley brook. *Lake*: Playford mere. (*See Woodbridge.*)

Bearley Cross (Warwick).—G.W.R. (*See Henley in Arden, Gloucester.*) Edstone brook. *Lakes*: Large lake at Wootten Warwen (2½ *m.* N.).

Beaufort (Monmouth).—W.V.R. Ebwy; trout. (*c.s. Usk.*) (*See Newport.*)

Beaulieu (Hants).—S. & D.R. On Beaulieu. This stream rises in a pond 1 *m.* N. of old Beaulieu-road Station, now abandoned. In 4½ *m.* it is joined on right bank by a stream

draining a pond 2 *m.* up, and which is 1½ *m.* S. of Beaulieu-road Station. These streams hold small trout. Beaulieu runs in 2 *m.* to Beaulieu; 5 *m.* down, a stream 4 *m.* long joins on right bank, which drains Hatchet Mill pond, 1½ *m.* from Beaulieu. The river joins the sea 3 *m.* on.

Beccles (Suffolk).—G.E.R. Waveney. (*See Yarmouth.*) (*c.s. Norfolk.*)

Bedford.—M.R. and L. & N.W.R. Ouse; coarse fish except barbel; preserved by Bedford Angling Association from Kempston 2 *m. above*, to Willington 5 *m. below*, except some free water about the town; s.t. 5s., d.t. 1s., except for jack and perch. (*c.s. N. and S.*) *Hotels*: Swan, George, Lion, and King's Arms. (*See King's Lynn.*)

Bedwas (Monmouth).—R. & N.R. Rumney; trout, salmon; preserved. (*c.s.*) Ceffyl-Glydyr. (*See Cardiff, Wales.*)

Bedworth (Leicester).—C. & N.R. Sow. (*See Gloucester.*)

Bedworth (Warwick).—L. & N.W.R. Griff brook. (*See Gainsborough.*)

Beer (Devon) (n.s. **Seaton**, 2 *m.*).—2½ *m.* W. from here runs Branscombe brook, 3 *m.* long, joining the sea near the village.

Beeston (Notts).—M.R. Trent; salmon, chub, roach, pike, perch, bream, barbel; free below on left bank, but preserved on right bank; s.t. 10*s.* (*c.s.*) Tottle brook. Leen, 2 *m.* N.E. (*See Gainsborough.*)

Bekesbourne (Kent).—L.C. & D.R. On Little Stour; roach, trout; preserved by a club. (*See Sandwich.*) (*c.s. Stour.*)

Bellingham (Northland.).—N.B.R. North Tyne; trout, salmon. *Hotel*: Railway, where fishing can be had.

Belper (Derby).—M.R. Derwent; grayling, pike, trout, coarse fish. (*c.s. Trent.*) Black brook. Holbrook brook, 2 *m.* S.E. Ecclesbourn, 3 *m.* W. (*See Gainsborough.*)

Belton (Suffolk).—G.E.R. Waveney, 1 *m.* Yare, 2 *m.* *Lakes*: Breydon Water. Fritton Decoy, 2 *m.* S.; leave required; boats at Fritton Hall. (*See Yarmouth.*) (*c.s. Norfolk.*)

Bentley (Suffolk).—G.E.R. Holbrook brook. Capel brook, 2 *m.* S. Holbrook rises 4 *m.* above **Bentley**, where it waters the lakes in Tattingstone Place, running thence 4 *m.* to Stour estuary.

Berkeley (Gloucester).—M.R. Little Avon; coarse fish, trout. Waterley brook. Little Avon rises S.E. of **Wickwar**, runs 3 *m.* to that town, and 3 *m.* to **Charfield.** Here Ozleworth brook joins on right bank. Ozleworth (trout; preserved for most part by Mr. Rolt, of Ozleworth Park), rises in a lake by Boxwell, and 4 *m.* down, at Alderley, is joined by Alderley brook on left bank. 1 *m.* down, the outflow of 3 lakes by Wotton-under-Edge (n.s. **Charfield**, 2 *m.*) joins on right bank. 3 *m.* down, Ozleworth joins Little Avon. 3 *m.* down Avon, Tortworth brook joins on left bank. Tortworth rises 2½ *m.* W. of **Wickwar** by Cromhall, and 2 *m.* down waters the lake in Tortworth Park (pike, perch, carp, tench, bream; leave from Earl Ducie in the absence of the family); thence to the Avon is 3 *m.* Avon runs 4 *m.* to **Berkeley**, where Waterley brook joins on right bank. Waterley rises 2 *m.* S.E. of **Dursley**, and is 9 *m.* long. 2 *m.* below **Berkeley** is the Severn estuary. The fishing below Charfield is preserved by Lord Ducie and Fitzhardinge. (*c.s. Severn.*) Close by the station rises Billow brook, which runs thence 3 *m.* to the estuary.

Berkhampstead (Herts).—L. & N.W.R. (*See London. M.T.*) In the Grand Junction Canal are a few trout, and plenty of perch, dace, roach, jack, and tench

Berney Arms (Norfolk).—G.E.R. Yare. Waveney, 1 *m* S.E. (*See Yarmouth.*)

Berrington (Salop).—S.V.R. Severn (1 *m.* N.); chub, dace, pike, trout, salmon. Cound's brook (1½ *m.* S.W.); trout; private. Tern (2½ *m.* N.). Bell brook (3 *m.* N.E.). Row brook (3 *m.* S.). Acton brook (3 *m.* S.). (*See Gloucester.*) (*c.s. Severn.*)

Berwick (Sussex).—L.B. & S.C.R. On Cuckmare river. Carp, &c. This stream rises in a series of ponds in Heathfield Park and neighbourhood, and in 1 *m.* runs into a large lake at Nettlesworth, close to Warbleton village, where it is joined by a small brook, which drains some ponds in Backington Wood, close to Heathfield; 2½ *m.* on, a stream 2 *m.* long joins on left bank, which drains some mill ponds 1 *m.* to the east of Warbleton. 4 *m.* on, at Hellinly village (n.s. **Hailsham**, H.R., 2 *m.*), a stream joins on right bank, which rises 1 *m.* east of Waldron in a series of ponds, and in 3 *m.* is joined by a small brook on left bank, which drains a pond 1 *m.* up at Horeham. 1½ *m.* down, a stream joins on right bank, which rises in a large pond on Hawkhurst Common, 1½ *m.* W. of Waldron, and is 3 *m.* long; 4 *m.* brings this brook to Cuckmare. Cuckmare now runs in 7 *m.* to Berwick, and in 8 *m.* to the sea, passing Aldfriston, Litlington, and West Dean.

Berwick-on-Tweed.—N.B.R. Whitadder joins Tweed 1½ *m.* from here. Trout, sea and brown. *Hotel*: King's Arms; very comfortable. The Whitadder from Edington Mill, 1½ *m.* from the Tweed, up to **Chirnside Bridge** railway station, or Allanton Bridge (called indifferently), is good. The lower waters of the Whitadder may be fished from the following stations: Hutton, 7 *m.* from Berwick, small inn and lodgings in the village; Allanton, 2 *m.* further on; Chirnside, opposite side of the bridge. The upper waters, from Abbey St. Batham's, 4 *m.* from **Grant's House** Station, and 7 *m.* from Preston Bridge, and the Cottage, 6 *m.* from Dunse. There are several burns containing trout. Very little of the water is preserved, and none of the lower water. Till enters Tweed 2½ *m.* above **Horham** (B. & K.R.), 9 *m.* from **Berwick.** *Hotel:* Victoria. Trout fishing on Tweed is free, and a day or two's salmon fishing can sometimes be had from the lessees of the fisheries, on payment. The Collingwood Arms, at **Cornhill** (B. & K.R.), 5½ *m.* farther up the line, is very comfortable. There is a good inn

at Yetholm, on Bowmont. The fishing for the first 6 *m.* above Tilmouth is very good. There are several good salmon casts. The lower portion of the water belongs to F. Blake, Esq., Tilmouth House, and the Earl of Tankerville has a portion at Heaton; Mr Tait, of Shellacres, ½ *m.* on the opposite side, and the Earl of Erroll, 4 *m.* of the upper part. The whole is strictly preserved, but a day's fishing may sometimes be obtained. Just below the village of Etal is The Pool, good for salmon and whitling. Mr. Laing preserves the water at Etal. There is very good pike fishing in the lower part of Till at Ford. The best flies are—*sea trout*, wing, grey mallard; hackle and body, black; red shoulders and orange tip. Again, dun turkey wing, red and black body, orange tip; in a black water, white wing, black or blue body, and orange tag. Trout flies must be large in spring, woodcock wing; red hackle: large March brown; black wing and hackle; black gnat, hare's ear; a red spinner with partridge wing (good in the end of April). In May, March brown turned into a red spinner; Hoffland's fancy, black and red hackle; also landrail and black gnat. In autumn use yellow Sally, coachman, alder fly, landrail.

Bescott Junction (Stafford).—L. & N.W.R. Tame. (*c.s. Trent.*) Sneyd brook. Ford brook. *Lakes*: Pond by railway. (*See Gainsborough.*)

Betchworth (Surrey).—R. & R.R. Mole, and *lakes* at Tranquil Dale and Fanchford Place. (*See London, L.T.*)

Bewcastle (Cumland.).—On the Lyne. Sea trout, whiting, &c.

Bewdley (Worcester).—T.V.R. Severn; salmon, trout, grayling, chub, dace, pike, &c. fishing free. Dowles brook (1 *m.* N.); trout. (*See Gloucester.*) (*c.s.*)

Bexley (Kent).—N.K.R. (*See Dartford.*) Cray. Darenth (3 *m.*). Trout. *Lakes*, Dartford Powder Mills, 3 *m.* Lamb Abbey, 1½ *m.* Preserved by the landowners.

Bicester (Oxford).—O.W. & B.R. Ray. *Lake*, Middleton Park, 3 *m.* (*See London, M.T.*)

Bickleigh (Devon).—G.W.R. Plym. Meavy. Tavy (4 *m*); trout, sea trout, salmon. Tory brook (4 *m.*); trout. (*See Plymouth.*) Fishing in Plym, Meavy, and Tavy preserved by Plym Fishery Board, who grant tickets. (*c.s. Tamer.*)

Bideford (Devon).—S.W.R. Torridge. Trout, salmon. (*c.s. Taw.*) Torridge rises on the Ditchin Hills 3 *m.* from Hartland (n.s. **Bideford,** 13 *m.*), runs 3 *m.*, and is joined on right bank by Sockington water, 3 *m.* long. 6 *m.* down Torridge, Floodmead water, which rises by Woodfardisworthy and is 4 *m.* long, joins on left bank. Torridge runs to Putford 2 *m.*, Bulkworthy 2 *m.*, Newton Petrock 3 *m.* 3 *m.* down, at Bradford, Waldon river joins on right bank. Waldon rises by Braunworthy, runs 4 *m.* to Sutcombe, Milton Damerel 2 *m.*, and Torridge 5 *m.* Torridge runs 2 *m.*, and is joined on right bank by Whiteleigh brook, 4 *m.* long. Torridge runs 4 *m.* to Sheepwash, where Buckland brook, 3 *m.* long, joins on left bank. Torridge runs 7 *m.*, and is joined on the right bank by Lew river. Lew rises by Beworthy, runs 2 *m.*, and is joined on right bank by a stream 2 *m.* long. 2 *m.* down Lew, Ashbury brook, 4 *m.* long, joins on right bank, and Waggaford water, 5 *m.* long, joins on left bank. 3 *m.* down Lew, Marshford brook joins on right bank. Marshford rises 3 *m.* N.W. of **Oakhampton** (D. & C.R.), runs 2 *m.* to Inwardleigh, and Lew 3 *m.* Lew runs 3 *m.* to Hatherleigh (n.s. **Oakhampton,** 9 *m.*), and 1 *m.* down is joined on left bank by Venton brook, 4 *m.* long. 1 *m.* down, Lew joins Torridge, Hatherleigh being 2 *m.* distant. 2 *m.* down Torridge, Oakment river joins on right bank. Oakment rises close to the Dart, in the centre of Dartmoor (n.s. **Bridestow,** D. & C.R., 4 *m.*), runs 9 *m.* to **Oakhampton,** where East Oakment joins on right bank. East Oakment rises close to the parent stream, runs 4 *m.*, and is joined by a branch on left bank 4 *m.* long. 5 *m.* down is **Oakhampton.** Oakment runs 6 *m.* to Exbourne on right bank, and Jacobstow on left bank, and 4 *m.* down at Monks Oakhampton (n.s. **Tawton,** D. & C.R., 6 *m.*), Hatherleigh being 3 *m.* off on left bank, Exbourne water joins on right bank. Exbourne rises near **Sampford Courtney Station** (N.D.R.), runs 3 *m.* to Exbourne, and 1 *m.* down is joined on right bank by a brook which runs through **Sampford Courteney** and is 4 *m.* long. Exbourne runs in 3 *m.* to Okement. 3 *m.* down, Okement joins Torridge. 5 *m.* down Torridge, at Merton (2 *m.* off the river), Merton brook joins on left bank. Merton rises on Merton Moors, runs 3 *m.*, and is joined by a branch 2 *m.* long, which rises in Berry Moor. Merton is 1 *m.* down, and Torridge 2 *m.* 7 *m.* down Torridge, Woolley water joins on right bank. Woolley rises by St. Giles's, runs 2 *m.*, and is joined on left bank by a brook 4 *m.* long, rising by Roborough. 2 *m.* down is Torridge. **Torrington** (N.D.R.) is 3 *m.* on. Here Langtree brook, 4 *m.* long, and which rises by Langtree, joins on left bank. Torridge runs 3 *m.* to Wear Giffard, where Hunshaw water, 4 *m.* long, joins on right bank. 4 *m.* down, Laidland water joins on left bank. Laidland rises 6 *m.* W. of **Torrington,** runs 6 *m.*, and is joined on left bank by Alwington brook, 5 *m.* long. Laidland runs 3 *m.* to Torridge, which runs to **Bideford** 2 *m.* Here two streams join Torridge—one on left bank, 3 *m.* long, and one on right bank, Wear water, 5 *m.* long. Bass may be caught in the tidal part of the river by a large red palmer. (*See Hartland.*)

Biggleswade (Beds).—G.N.R. Ivel; coarse fish except barbel; a good centre for fishing. Sutton brook (2 *m*). (*See King's Lynn.*)

Bigsweir (Monmouth).—R. & M.R. Wye; chub, dace, pike, perch, salmon. Olway (2 *m.*); trout; preserved. (*See Chepstow, Newport.*) (*c.s.*)

Billing (Northton.)—L. & N.W.R. Nen; pike, perch, bream, tench, &c.; preserved by Nen Angling Society. (*See Northampton*; *Wisbeach.*)

Billinghurst (Sussex).—L.B.&S.C.R. Arun and Adur. (*See Little Hampton; New Shoreham.*)

Binegar (Somerset).—S. & D.J.R. (*See Bristol.*) *Lakes*: Lechmere water; pike, carp, perch, roach; preserved.

Bingham (Notts).—G.N.R. Car dyke. Smite, 3 *m.* E. Trent, 3 *m.* N.W.; chub, roach, pike, perch, barbel. (*c.s.*) Whipling river, 4 *m.* E. (*See Gainsborough.*)

Bingley (York).—M.R. Aire; trout, coarse fish; preserved by the Bingley Fishing Club hence up to **Keighley,** where the rights of the Keighley Club begin. Below **Bingley** the Saltaire Club preserves down to where pollutions begin.

Birdingbury (Warwick).—L. & N.W.R. Leam. Itchene (2 *m.* W.) (*See Gloucester.*)

Birmingham (Warwick).—L. & N.W.R., M.R., G.W.R. Rea. *Lakes*: Cannon Hill lake, Edgbaston reservoir, Thimble Mill pond, Smethwick reservoir, Rotten Park reservoir. (*See Gainsborough.*)

Bishop Auckland (Durham).—Weir; salmon, trout.

Bishops Castle (Salop).—B.O.B.R. Onny (4 *m.* N.); trout, chub, grayling, pike; preserved by the Plowden Fishing Club of fourteen members from **Eaton** *above* to **Horderly** *below.* Camlad (3 *m.* N.W.); trout grayling. (*See Plowden, Gloucester.*) (*c.s. Severn.*)

Bishops Lydeard (Somerset).—G.W.R. (*See Bridgwater.*) Norton brook; trout.

Bishops Stortford (Herts).—G.E.R. (*See Stratford.*) On Stort; preserved from a short distance below Stanstead to Stortford by Mr. Walter Gilbey, who occasionally gives leave. Pike.

Bishopstoke (Hants).—L. & S.W.R. Itchen. (*See Southampton* and *Winchester.*) Trout and grayling. Mr. Tankerville Chamberlayne, of Cranbury Park, issues a limited number of tickets for his water, 5½ *m.*; 20*l.* for trout season, 10*l.* for grayling; trout fishing from April 10 to Sept. 10; grayling Sept. 10 to Feb. 10. If subscription is not filled up, a limited number of weekly and daily tickets are let. Apply to landlord, Junction Hotel. *Hotel:* Junction.

Bishops Waltham (Hants).—G.J.R. Hamble; trout. (*See Botley.*) *Hotel*: Crown.

Bitton (Glo'ster.)—L. & S.W.R. Boyd; trout; preserved by land and mill owners. Siston brook; trout, perch; leave from landowners. *Lakes*: Golden Valley pond; reserved. (*See Bristol.*)

Blaby (Leicester).—L. & N.W.R. Billesden brook. Soar, 1 *m.* W. (*c.s. Trent.*) (*See Gainsborough.*)

Blackbull (Stafford).—L. & N.W.R. Foxley brook. Trent, 1 *m.* E. (*c.s.*) *Lakes*: Reservoir, 1 *m.* N. Reservoir, 1 *m.* E. (*See Gainsborough.*)

Blackburn (Lancs.).—L. & Y.R. Ribble, Hodder, and Calder. Salmon and trout. There are now no fish in Calder. (*c.s. Cumberland, Eden,* and *Hodder.*)

Blackwater (Hants).—S.E.R. Blackwater. *Hotel*: Royal Swan. (*See London, M.T.*)

Blackwood (Monmouth).—S.R. Sirhowey; trout; trout rod licences of Mr. Edwards. (*See Newport.*) (*c.s. Usk.*)

Blaen Afon (Monmouth).—E.V.R. Llwyd; trout. (*c.s. Usk.*) (*See Newport.*)

Blaina (Monmouth).—W.V.R. Ebwyfach; trout. (*c.s. Usk.*) (*See Newport.*)

Blakesley (Warwick).—L. & N.W.R. Blakesley brook. (*See King's Lynn.*)

Blandford (Dorset).—S.W.R. and M.R. Stour and Iwerne. (*See Christchurch* and *Wareham.*) Pike, perch, &c. Fishing good. (*c.s. Avon.*)

Bleasby (Notts.).—M.R. Trent, 1 *m.* S.E. at Hazlewood; perch, roach, dace, barbel, chub, pike; free on both sides, but Mr. Cox, the landlord of the inn, charges 6*d.* for fishing from the island, whence there is good barbeling. (*c.s.*) (*See Gainsborough.*)

Bloxwich (Stafford).—L. & N.W.R. Sneyd brook. *Lakes*: Sneyd pool. (*See Gainsborough.*)

Blockley (Worcester).—G.W.R. Knee brook. (*See Gloucester.*)

Blunham (Beds).—L. & N.W.R. Ouse (1 *m.* W.); coarse fish except barbel; good jacking; Mr. King, of Roxton, owns the west side, and Mr. Elliott, of Blunham, the south; preserved also by a society of fifty members; sec., Mr. C. Forge, 12, Addle-street, Wood-street, E.C. Ivel; coarse fish except barbel; preserved by Mr. Elliott. (*See King's Lynn.*)

Blythe (Stafford).—L. & N.W.R. Blythe. (*c.s. Trent.*) Tean brook, 4 *m.* S.E. at Upper Tean. *Lakes*: Whympney wood ponds, 2 *m.* N.E. by Dilhorne. (*See Gainsborough.*)

Bodmin (Cornwall).—G.W.R. Camel; trout, sea trout, salmon; fishing mostly free. Kirland water. Lanivet water. (*See Wadesbridge.*) Fowey (3 *m.*); sea trout, brown trout, salmon; fish small, banks wooded, river somewhat injured by clay water, wading advisable. (*c.s.*) *Hotel:* Royal.

Bognor (Sussex).—There is good sea-fishing from the rocks at low water for whiting, coal fish, &c. In July and August there is good sport with the "brazen" Grey mullet abound in the shallow water between Felpham and Little Hampton Harbour. The fishing westward is not so good for an amateur. *Hotels*: Royal Norfolk, Bedford.

Bolton (Cumland.).—On the Lyne. Sea trout, whiting, &c.

Bolton (York).—M.R. On Wharfe. Trout and grayling. By staying at the Devonshire Arms and Red Lion, Bolton Bridge, Skipton, fishing can be had free from Bolton Bridge up the river for 6 *m.* The very finest tackle must be used. (*See Kilnsey and Ilkley.*) Fly fishing only permitted from April 1 to Oct. 1. (*c.s. York.*)

Borrowash (Derby).—M.R. Derwent; pike, coarse fish, grayling, trout; here the Derby Society's water ends. (*See Derby.*) (*c.s. Trent.*) *Lakes*: Elvaston Castle lake, 1 *m.* S. (*See Gainsborough.*)

Borrowbridge (York).—N.E.R. Yore. Pike, perch, and a few trout and grayling.

Boston (Lincoln).—G.N.R. Witham; pike, perch, chub, tench, rudd, and bream. Witham rises some 10 *m.* above **Great Ponton,** and 2 *m.* above that place is joined on left bank by Cringie brook, 5 *m.* long. At **Ponton,** Stoke brook, which rises in some ponds above Wyvill, runs 4 *m.* to Stoke Mill pond, joining Witham 2 *m.* below, joins on left bank.

Witham runs to **Grantham** 5 *m.* 2 *m.* below, the drainage of the lakes in Belton Park, 1 *m.* up, joins on right bank. Witham runs to **Barksten** 2 *m.*, and here is Syston Park lake on the right bank. 1 *m.* below, Honington beck, 5 *m.* long, joins on right bank. Witham runs 2 *m.* to **Hougham,** and 2 *m.* below is joined on left bank by Foston beck. Foston, under the name of Old Beck, rises in the lakes at Denton House, 4 *m.* S.W. from **Grantham,** runs 1 *m.* to the Canal reservoir, and reaches **Sedgbrook** in 3 *m.*, joining Witham 6 *m.* below. Witham runs 6 *m.* to **Claypole,** Beckingham 6 *m.*, Bassingham 6 *m.*, and 6 *m.* down at Fishhouse, **Harmston** being 2 *m.* off on right bank, Brant joins on right bank. Brant rises by Brandon, 2 *m.* W. of **Claythorpe,** and 3 *m.* down, at Stragglethorpe, is joined on the right bank by a brook draining some ponds at Leadenham Hall by **Leadenham,** 3 *m.* up. 1 *m.* down Brant, by Broughton on Brant, 2 *m.* W. of **Leadenham,** Sand beck, 6 *m* long, joins on left bank. Brant runs to Skinnand, 2 *m.* W. of **Navenby,** 3 *m*, Blackmoor Causeway 3 *m.*, where **Harmston** is 1 *m.* off on right bank, and 1 *m.* below joins Witham. Witham runs to **Hykeham** 2 *m.*, and **Lincoln** 4 *m.* Here Foss Dyke navigation, joining Trent with Witham, joins on left bank. A railway runs alongside this waterway, and 2 *m.* E. of **Saxelby** Tilt joins it on the N. bank. Tilt rises above Upton 3 *m.* S.E. of **Lea,** and 4 *m.* down, 3 *m.* N.E. from **Stow Park,** is joined on left bank by a brook 5 *m.* long draining Fillingham lake 8 *m.* W. of **Lea.** Tilt runs to Tilt Bridge 3 *m.*, 4 *m.* S.E. of **Stow Park,** and 4 *m.* down joins Foss Dyke. Witham runs to **Washingbrough** 3 *m.*, and 1 *m.* below is joined on right bank by Washingbrough brook, which rises by **Branston** in Branston Hall ponds, and is 5 *m.* long. Witham runs to Fiskerton or **Five Mile House** 1 *m.*, and 3 *m.* down, at Barling's Lock, is joined on left bank by Langworth. Langworth rises in Hackthorne Hall pond, 7 *m.* N.W. of **Langworth,** and 5 *m.* down, just below Snarford Bridge, 2 *m.* N.W. of **Snelland,** is joined on left bank by Fristhorpe brook, 5 *m.* long. Langworth runs 2 *m.* to Stainton, where Snelland brook, which rises 5 *m.* above **Snelland** and is 8 *m.* long, joins on left bank. 1 *m.* down Langworth, at **Langworth,** Clay brook, 10 *m.* long, joins on left bank. Langworth runs 4 *m.* to Barlings Abbey, just below which, on left bank, Stainfield brook, 6 *m.* long, joins on left bank. Langworth joins Witham 1 *m.* down. 1 *m.* down, Tile House beck, 5 *m.* long, joins on left bank. Witham runs to **Bardney** 1 *m.*, and **Southry** 3 *m.* Here Tupholme brook joins on left bank. Tupholme rises in Stourton Hall ponds 5 *m.* N.W. from **Horncastle,** runs 3 *m.* to Gauntby Hall lakes, 5 *m.* N.W. of **Horncastle,** and joins Witham 5 *m.* down. Witham runs to **Stixwould** 1 *m.*, **Kirkstead** 2 *m.*, **Tattershall** (1 *m.* E.) 3 *m.*, **Dogdyke** 2 *m.* Here Bain joins on left bank. Bain rises above Brough on Bain, 7 *m.* W. of **Louth,** and 3 *m.* below, by Donnington, is joined on right bank by the drainings of Benniworth pool and another pond ½ *m.* up. These ponds are 8 *m.* N. of **Horncastle.** Bain runs to Goulsby 2 *m.*, Hemingby 3 *m.*, **Horncastle** 3 *m.* 5 *m.* down, at Haltham, 3 *m.* E. of **Woodhall Spa,** Haltham beck, 6 *m.* long, joins on left bank. Bain runs to **Tattershall** 4 *m.*, and **Dogdyke** and Witham 2 *m.* Witham runs to **Langrick** 6 *m.*, and **Boston** 5 *m.* Here Hammond beck joins on right bank. Hammond rises 4 *m.* above **Donington,** runs 4 *m.* to **Swinehead,** and 2 *m.* below divides into two parts, Old and New Hammond beck, which runs to **Boston** and Witham in 5 *m.* Witham joins the sea 3 *m.* below. The Boston Angling Club preserves Witham and adjacent fen drains; subscriptions voluntary. *Hotel*: Peacock.

Botesdale (Suffolk).—N.s. **Mellis,** 4 *m.* Little Ouse. *Lakes*: Redgrave Park Lake. (*See King's Lynn.*)

Botley (Hants).—S.W.R. Hamble; sea trout and trout. Hamble rises in a large pond (good piking) by **Bishops Waltham** Station (G.J.R.), and in 1 *m.* is joined on left bank by the mill-stream from the corn mill at that town. 2½ *m.* on is **Botley.** Here are some ponds holding pike in Botley Grange. 6 *m.* below is Southampton Water. The fishing is mostly private, but leave may sometimes be obtained.

Bottisford (Leicester.)—G.N.R. Devon. Smite, 3 *m.* N.W. at Orston. Carr dyke, 5 *m.* N.W. (*See Gainsborough.*)

Bourn (Lincoln).—G.N.R. Edenham brook, 2 *m.* N.W. Glen, 3 *m.* S. (*See Spalding.*)

Bourne End (Bucks).—G.W.R. Thames: roach, pike, perch. Wye; polluted. (*See London, M.T.*) *Fisherman*: Barber. *Hotel*: Railway Hotel.

Bournemouth (Hants).—S.W.R. Stour (3 *m.*); pike, perch, chub, roach, &c. The Stour Fishery Club preserves the river from the Sheep Wash, Ilford Bridge, to Wick Ferry, Christchurch; s.t. 3*l.* 10*s.*, q.t. 1*l.* 10*s.*, m.t. 20*s.*, w.t. 10*s.*, d.t. 3*s.* 6*d.*, salmon 5*s.*; baits can be obtained from the proprietor; no gorge fishing for pike allowed. Season begins August 1, ends Feb. 28; roach, from July 1 to March 31; tench, August 1 to March 31; dace, May 1 to Feb. 28; chub, June 16 to March 15; perch, July 16 to Feb. 28; proprietor, J. G. Tigwell, 18, Arcade, Bournemouth. Preserved by private owners elsewhere. Good fishing half hour by rail in Avon at **Ringwood.** (*See Ringwood.*) Some fishing from the pier and in the bay.

Bourton (Somerset).—G.W.R. Kenn. (*See Clevedon.*)

Bourton-on-the-Water (Glo'ster).—G.W.R. On Windrush and Dickler. (*See London, U.T.*) Trout.

Bovey (Devon).—G.W.R. (*See Teignmouth.*) Bovey and Teign. The fishing in Bovey is preserved above Bovey Bridge by the landowners; below by the Lower Teign Fishing Association; tickets at the Union. Teign preserved by the same association. (*c.s. Teign.*) *Lakes*: Tottiford and Kennick reservoir, 3 *m.*; trout; preserved by the Torquay Local

Board of Health, who issue a limited number of tickets; apply only to Briscoe Hooper, Esq., Clerk to the Board, Torquay. *Hotels*: Dolphin and Union. Tickets at the Union.

Bow (Devon).—S.W.R. Spreyton water; trout. (*See Exeter.*) Lapford water. (*See Barnstaple.*)

Box (Wilts).—G.W.R. (*See Bristol.*) Box brook; trout; preserved by Col. Northey, Bath.

Box Hill (Surrey).—S.W.R and L.B. & S.C.R. Mole. (*See London, L.T.*) *Hotel*: Burford Bridge Hotel. The river runs through the hotel orchard and garden (where visitors only can fish) through private grounds to Leatherhead.

Boxmoor (Herts).—L. & N.W.R. On Gade; trout, pike; preserved by Sir A. Cooper, Mr. Halsey, and Earl Brownlow. *Hotel*: Bell, at Two Waters. (*See London, M.T.*)

Braceboro' Spa (Lincoln).—G.N.R. Edenham brook. Glen, 2 *m.* S.E. Welland, 4 *m.* S. at **Stamford.** (*See Spalding.*)

Brackley (Northton.).—L. & N.W.R. Ouse. (*c.s. N. and S.*) *Lakes*: Biddlesdon Park (4 *m* N.W.). Cottisford pond (5 *m.* S.) (*See King's Lynn.*)

Bracknell (Berks).—L. & S.W.R. There is a large mill pond at East Hampstead. (*See London, M.T.*) Harman's pond is near.

Bradford-on-Avon (Wilts).—G.W.R. (*See Bristol.*) On Avon; perch, roach, dace, chub, trout, &c.; preserved by Bradford-on-Avon Angling Association for 3 *m.*; s.t., 1*l.*; m.t., 2*s.* 6*d.*; w.t., 1*s.* 6*d.*; d.t., 6*d.* *Hotel*: Swan. (*c.s.*)

Braemore (Hants).—S.W.R. Avon. (*See Christchurch.*) Sir E. Halse preserves the trout fishing; good. He sometimes gives leave for a day, on a proper introduction. (*c.s.*)

Braintree (Essex). — G.E.R. (*See Maldon.*) On Brain and Blackwater. The Brain is strictly preserved. Pike, perch, dace, roach, tench. 4 *m.* off is Stisted Hall Pond, of 50 acres. Leave from O. S. Onley, Esq., Stisted Hall, Braintree; W. Rayner, Esq., Lyons Hall, Bocking; H. Kingsley, Esq., St. Martin Club, Colchester; J. E. Tabor, Esq., Bossingdon Hall, Braintree. Pike, carp, and tench. *Hotel*: Horn.

Bramber (Sussex.)—L.B. & S.C.R. On Adur. (*See New Shoreham.*)

Bramford (Suffolk).—G.E.R. Gipping; roach, perch, pike, tench; preserved from Blakenham 3 *m.* above to Bcs Hall 2 *m.* below by Gipping Angling Society. (*See Ipswich.*)

Bramley (Surrey).—H. & G.R. Wey. Bream, roach, dace. (*See London, L.T.*)

Brampton (Cumland.).—N.E.R. On Irthing and Gelt; trout. Preserved by the Brampton Angling Association; sec., R. Brown, Esq.; s.t., 5*s.* Good accommodation at the Howard's Arms Hotel and White Lion, Brampton. The rivers are about 1 *m.* from the inn. Tindale Tarn is 6 *m.*, Talkin Tarn 1*m.*, off, holding pike, perch, and trout.

Brampton (Northton.)—L. & N.W.R. Nen. Moulton brook. Althorp brook, 2 *m.* S.W. (*See Wisbeach.*)

Brandon (Suffolk).—G.E.R. Little Ouse; pike and coarse fish; there is a good stretch of free water, and elsewhere fishing easily obtained. *Lakes*: Toffs mere (5 *m.* N.E.). Buckenham House Park pond (6 *m.* N.E.). (*See King's Lynn*). (*c.s. Norfolk.*) *Hotel*: Bam.

Brandon (Warwick).—L. & N.W.R. Avon; chub, dace, roach, pike, perch, bream; preserved by R. J. Beech, Esq., on right bank for 4 *m.*; let to the Coventry Angling Club. (*See Gloucester.*) (*c.s. Severn.*) *Hotel*: Royal Oak.

Bransford (Worcester).—W. & M.R. Teme; chub, dace, roach, pike, perch, grayling, trout; preserved hence up to Broadwas Church by a society, s.t. 10*s.*, d.t. 2*s.* 6*d.* (*See Gloucester.*) (*c s. Severn.*)

Branston (Lincoln).—G.N.R. Washingbrough brook. Witham, 1 *m.* N. *Lakes*: Branston Hall. (*See Boston.*)

Braughing (Herts).—B. & St.M.R. (*See Stratford.*) On Rib and Quin trout, coarse fish. Preserved.

Braunston (Northton).—N.s. **Crick,** 5 *m.* Leam. Bain's brook (4 *m.* N.W.) (*See Gloucester.*)

Braunton (Devon).—S.W.R. Braunton water. Braunton rises 1 *m.* S. of **Mortehoe Station** (N.D.R.), runs 1 *m.* to West Down, and 2 *m.* down is joined on left bank by Fullabrook, 3 *m.* long. **Braunton** is 3 *m.* on. 1 *m.* below, Knowle water, 6 *m.* long, joins on left bank.

Breadsall (Derby).—G.N.R. Ferryby brook. Derwent, 1 *m.* W. (*c.s. Trent.*) *Lakes*. Allestry Hall lake, 1 *m.* N.W. Kedleston Park lake, 3 *m.* W. (*See Gainsborough.*)

Bredon (Worcester).—M.R. Avon; chub, dace, roach, pike, perch, bream. Severn (4 *m.*); roach, pike. perch, bream, &c. (*See Gloucester.*) (*c.s. Severn.*)

Brent (Devon).—G.W.R. Avon; trout. There is a good hotel and free fishing. Avon rises on Dartmoor, and 7 *m.* down is joined on right bank by Red brook, 3 *m.* long. 2 *m.* down Avon is **Brent,** and 2 *m.* down, Black brook, 2 *m.* long, joins on left bank. Avon runs 2 *m.* to Diptford, 1 *m.* to Bickham Bridge, below which the fishing is preserved (d.t., 1*s.*, of any of the Plymouth tackle shops, at the inns, or of the keepers), Newhouse 2 *m.* (good inn), Loddiswell 4 *m.* (*Inn*: Turk's Head), where Woodleigh Brook, 7 *m.* long, joins on left bank. 3 *m.* down Avon is Aveton Giffard, to which the tide flows; the sea is 4 *m.* down. The best flies coch-y-bondhu, blue upright, red spinner. (*c.s.*)

Brentford (Middx.).—S.W.R. and G.W. & B.R. Thames and Brent. (*See London, L.T.*)

Brent Knoll (Somerset).—G.W.R. *Lakes*: East Brent ponds, a series of ponds holding pike, perch, carp, tench, rudd; permission from the farmers.

Brentwood (Essex).—G.E.R. There are some ponds in Thorndon Hall Park belonging to Lord Petre. Pike, perch, &c. in Weald Hall. The large lake of Fitzwater is some 2½ *m.* off.

Brewood, n.s. **Four Ashes,** 2 *m.* (Stafford).—L. & N.W.R. Penk. Saredon brook, 3 *m.* S.E. Whiston brook, 4 *m.* N.W. *Lakes*: Chillington Park pool, 3 *m.* S.W. Galey reservoir, 4 *m.* N.E. Calf Heath ponds. 4 *m.* E. (*See Gainsborough.*)

Bridestow (Devon).—G.W.R. Lew. (*See Plymouth.*) Oakment; trout. Thistle brook (2 *m*); trout. (*See Bideford.*) (*c.s. Taw.*)

Bridges (Coruwall).—G.W.R. Bream. Luxullon brook. (*See Par.*) (*c.s. Fowey.*)

Bridgnorth (Shrops.)—S.V.R. Severn; dace, trout, chub, pike, perch, salmon; fishing free. Worf (1 *m.* W.). Mor brook (2 *m.* S.W.). Claverley brook (4 *m*, E.). Borle brook (4 *m.* S.). Stratford brook (5 *m.* N.E.) (*See Gloucester.*) (*c.s.*)

Bridgwater (Somerset).—G.W.R. Parret; roach, salmon, few trout. Carey. Parret rises by **Crewkerne,** runs to West Chinnock, where a stream 3 *m.* long joins on right bank; 1 *m.* on Hinton Brook joins on left bank. Hinton rises in a pond in Hinton House Park (Lord Paulet), by Hinton St. George (n.s. **Crewkerne,** 3 *m.*), and 2 *m.* down, at Merriot, is joined on right bank by a stream working a mill 1 *m.* up. Hence to Parret is 3 *m.* 1 *m.* down Parret, a stream 4 *m.* long joins on left bank, which rises in some ponds in Hinton House Park, and works two mills. Parret runs in 2 *m.* to South Petherton (n.s. **Martock;** 3 *m.* down a stream joins on right bank which rises 2 *m.* E. of **Martock,** and is 4 *m.* long, working two mills. Parret runs to Kingsbury 1 *m.*; 2½ *m.* below, Isle joins on left bank. Isle rises S. of **Ilminster** (G.W.R.), and after working two mills passes by that town, and working three mills in 4½ *m.*, is joined at Puckington, on left bank, by a stream which rises 3 *m.* W. of **Ilminster,** and is 5 *m.* long. Isle runs in 2 *m.* to Isle Abbot, and 2 *m.* down is joined on left bank by a stream which rises S.W. of **Hatch** (G.W.R.), and is 6 *m.* long. 4 *m.* on Isle joins Parret. Parret runs in 2 *m.* to **Langport** (G.W.R.). Here Yeo joins on right bank. Yeo rises 3 or 4 *m.* N. of **Sherborne** (S.W.R.), and is joined at that place by Milborne brook which rises by **Milborne Port** (S.W.R.), and in 3 *m.* waters the large lake in Sherborne Park. Yeo runs in 4 *m.* to Bradford Abbas, where Yet joins on left bank. Yet rises 4 *m.* S. of **Yetminster** (S. & W.R.), where a stream joins on right bank 3 *m.* long. Yeo is 2 *m.* down. Yeo now runs in 1½ *m.* to **Yeovil Junction** (S.W.R.). Here Evershot brook joins on left bank. Evershot rises 4 *m.* S. of **Sutton Bingham** (S.W.R.), 1 *m.* below which a stream joins on right bank which rises in a lake at Melbury Sampford (n.s. **Evershot,** S. & W.R.), and is 6 *m.* long. 1½ *m.* on a stream joins on left bank, which works a mill 1 *m.* up. Yeo is ½ *m.* on. Yeo runs in 1 *m.* to **Yeovil** (G.W.R), 2 *m.* below a stream joins on right bank working a mill 1 *m.* up; 4 *m.* down Yeo, Sparkford brook joins on right bank. Sparkford rises in a mill pond 4 *m.* N.E. of **Sparkford** (G.W.R.), near North Cadbury, and in 3 *m.* is joined by a small brook working a mill. **Sparkford** is 1 *m.* on. Sparkford runs to Queen's Canal 1 *m.*, and 3 *m.* down is joined on the left bank by a stream which rises by **Marston Magna** (G.W.R.) and is 5 *m.* long. ½ *m.* on Sparkford joins Yeo. Yeo now runs to Ilchester (n.s. **Martock,** G.W.R., 5 *m.*), Long Sutton 4 *m.*, **Langport** and Parret 4 *m.* Here a small stream joins Yeo on right bank rising in Paradise mill pond 1½ *m.* up. Parret now runs through the moors, and 2½ *m.* down is joined on left bank by a stream which drains seven or eight large ponds in West Sedge Moor. 1 *m.* down Parret, Hatch brook joins on left bank. Hatch rises ½ *m.* N. of **Hatch Station** (G.W.R.), runs 4 *m.* when it passes 1 *m.* S. of North Curry. 1 *m.* down, a stream joins on right bank, draining a large pond ½ *m.* up on Sedge Moor, and joins Parret 4 *m.* on. Parret runs in 2 *m.* to Chapel and Borough Bridge (n.s. **Athelney,** G.W.R., 1½ *m.*). Here Tone joins on left bank. Tone rises above Clatworthy 3 *m.* from **Wiveliscombe** (D. & S.R.), and 3 *m.* down passes 2 *m.* W. of **Wiveliscombe,** runs to **Wellington** (G.W.R.) 12 *m.* Here a stream joins on right bank, which works a mill 1 *m.* up. 3 *m.* down, at Bradford, a small stream joins on right bank, holding trout. 1 *m.* down, Milverton brook joins on left bank. This stream rises 1 *m.* N.E. of **Wiveliscombe,** and in 1½ *m.* is joined on right bank by a stream, which rises in Wimorleigh Mill 1½ *m.* S. of **Wiveliscombe** and is 2 *m.* long. Milverton brook runs in 1½ *m.* to **Milverton** (D. & S.R.), and Tone 4 *m.* ½ mile down Tone, a stream, which rises at West Buckland 3 *m.* up, joins on right bank. 1 *m.* down Tone, Norton brook joins on left bank. Norton rises in Tolland Mill 3 *m.* N.E. of **Wiveliscombe,** runs 3½ *m.* to Halse (n.s. **Bishops Lydeard,** G.W.R., 1½ *m.*, or **Milverton** 2 *m.*), **Norton Fitz-warren** (G.W.R.) 4 *m.*, and Tone ½ *m.* 1 *m.* down Tone, at Bishops Hull, Kingston brook joins on left bank. Kingston brook rises 3 *m.* N. of Kingston (n.s. **Taunton,** G.W.R, 2½ *m.*); 2 *m.* below Kingston a stream joins on right bank, which rises by **Bishops Lydeard** and is 4 *m.* long. Tone is 1½ *m.* below the junction. Tone runs in 2 *m.* to **Taunton,** 2½ *m.* below, Black brook joins on right bank. Black brook rises by Trull (n.s. **Taunton** 2 *m.*), and is 6 *m.* long. 2 *m.* down Tone, at Creech St. Michael, a stream joins on left bank, which rises by West Monkton (n.s. **Durston,** G.W.R., 2 *m.*) and is 3 *m.* long. Tone runs in 6 *m.* to **Athelney** (G.W.R.) and Parret 1½ *m.* Parret runs in 6 *m.* to **Bridgwater.** Here a stream joins on left bank, which rises in the lake in Enmore Castle Park 4 *m.* from **Bridgwater,** and 2 *m.* down is joined by a stream on the right bank, which works a mill 1½ *m.* up. The main stream runs to Durleigh and its mill 2 *m.* and Bridgwater 2 *m.* At Cannington, 3 *m.* from **Bridgwater,** runs a stream which rises 5 *m.* S.W. of Cannington, working several mills, and joins the Parret estuary 3 *m.* below. At Otterhampton, 4½ *m.* from **Bridgwater,** a stream joins the Parret estuary, which rises in a mill pond at Fiddington and is 3 or 4 *m.* long. (*c.s. Avon.*)

CAREY River rises at **Castle Carey,** G.W.R. runs to Babenty 6 *m.* (n.s. **Sparkford** 4 *m.*). 3 *m.* below a stream joins on left bank, which rises at South Barrow 1 *m.* from

Sparkford and is 5 *m.* long. Carey passes in 1 *m.* within 2 *m.* N. of Ilchester, and runs in 4 *m.* to Somerton (n.s. **Langport** 4 *m.*), and in 5 *m.* enters Sedge Moor, where it joins King's Sedge drain, and after a run of 12 *m.* joins Parret on right bank 3 *m.* below **Bridgwater.**

Bridlington (York).—Angling for billet from the pier, many pollack at Flamborough Head, and a variety of sea fish in the offing.

Bridport (Dorset).—G.W.R. (*See Burton Bradstock.*) On Britt and Asker. Trout (*c.s. Axe.*) Britt rises in a mill pond by Beaminster (n.s. **Toller,** W.S. & W.R., 6 *m.*) One *m.* down, a stream joins on right bank, working a mill or two by Stoke Abbots, 1½ *m.* up. Six *m.* down is **Bridport.** Here Asker joins on left bank. Asker rises by **Forstock** (W.S. & W.R.), and is 6 *m.* long. Britt joins the sea 2 *m.* below Bridport. Brit is preserved by the landowners and farmers, who frequently give leave. Asker is preserved from Milton Mill to Mongerton Mill by Archdeacon Sanctuary, who occasionally, gives leave; elsewhere by the farmers. Fishing good. Bass-fishing from the pier head with squid or cuttle bait. A rod and floated line might be used sometimes with success in rather rough weather. Mackerel, pollack, and pout are caught near the Pollack-stone. *Hotel*: Bull.

Brierley Hill (Stafford).—G.W.R. Stour (3 *m.* S.). Smestow (5 *m.* W.). *Lakes*: Pensnet Chase Reservoir, Old Park Ponds (2 *m.* W.). Askew Bridge Pond (3 *m.* N.W.). Himley Park lakes and Common Pool (4 *m.* N.W). (*See Gloucester.*) (*c.s. Severn.*)

Brighton (Sussex).—L.B. & S.C.R. Sea bream and other fish may be caught off here, and bass sometimes from the pier. In the Ouse, not far from Barcombe, for several miles up, there is fair fishing for roach, chub, perch, and eels, and good pike fishing.

Brimscombe (Gloucester).—G.W.R. Frome. Coarse fish. (*See Stonehouse.*)

Brinklow (Warwick).—T.V.R. Combe brook. *Lakes*: Burdon Pool (5 *m.*) (*See Gloucester.*)

Brislington (Somerset).—G.W.R. (*See Bristol.*) On Avon. (*c.s.*)

Bristol.—G.W.R. & M.R. On Avon. Avon rises in Shipton Mill Head 1 *m.* S. of **Tetbury** (G.W.R.), runs 5 *m.* to Malmesbury (n.s. **Minety,** 8 *m.*; jack, perch, roach; preserved). Here a stream joins on right bank, which rises in a mill pool by Great Sherston, is 8 *m.* long, and works six mills. 1 *m.* below Malmesbury a stream joins Avon on left bank, which rises in Seven Island Pond 5 *m.* from **Minety,** and is 9 *m.* long. 1 *m.* up from its junction with Avon a stream joins it on right bank, which rises in Bredon pond, 3 *m.* from **Minety,** runs 4 *m.*, where the outflow from the ponds in Charlton Park (pike, perch, carp; leave from Mr Sotheron Estcourt), 2 *m.* from Malmesbury, joins on right bank, and 1 *m.* on joins the main stream. Avon now flows to **Dauntsey** 4 *m.* Here Thunder brook joins on left bank. Thunder rises in a mill pool 4 *m.* S. of **Wootton Bassett,** passes by that town, and in 1½ *m.* is joined by a stream on left bank 1 *m.* long, rising in a pond at Tockenham Wick, 1 *m.* from **Dauntsey Station.** 1 *m.* on a stream joins on right bank, rising in a pond 1½ *m.* up. From hence to Avon is 6 *m.* Avon runs to **Chippenham** 10 *m.*, passing Christian Malford midway (good fishing; preserved by Sir H. Meux). At **Chippenham,** Marden river joins Avon. Marden rises at Calstone Wilington, 3 *m.* S.E. of **Calne,** and in 1½ *m.* is joined on right bank by River brook, which works a mill 1 *m.* up. 1 *m.* down Marden a stream 1½ *m.* long joins on left bank, working a mill. 1 *m.* below **Calne** is the outflow on left bank of the large lake in Bowood Park (pike, perch, carp, tench, roach; leave from Lord Lansdowne). 1 *m.* below, Fisher's brook joins on right bank, which rises 2 *m.* N. from **Calne,** and 3 *m.* down is joined on right bank by a stream 4 *m.* long, rising in Whitcombe Mill 4 *m.* N. of **Calne.** 1 *m.* down, Marden is reached, and Marden runs in 4 *m.* to Avon. 5 *m.* below **Chippenham** Avon receives on right bank the outflow of Corsham Park Lake, 3 *m.* up (n.s. **Corsham**). 1 *m.* on, at Lavock (pike, perch, roach; preserved; leave may sometimes be had from C. H. Talbot, Esq., Lacock Abbey), a stream joins on right bank, 2 *m.* long, which works three or four mills; 2½ *m.* on, a stream joins on left bank 4 *m.* long, which drains the lakes in Spy Park (n.s. **Calne**). 1 *m.* on is **Melksham,** 1 *m.* below which a stream joins on right bank, draining a pond 1 *m.* up. At **Holt** a stream joins on left bank, which rises by Urchfont (n.s. **Devizes,** 4 *m.*). In 1 *m.* a stream 1 *m.* long joins on right bank, which rises in a mill pond at Mustead, 2 *m.* E. from **Devizes.** The main stream now runs in 5 *m.* to Worten, where a stream 5 *m.* long joins, which rises in Knowlum's Pond, 1 *m.* S. of West Lavington (n.s. **Devizes,** 6 *m.*), and works several mills. The main stream now runs in 3 *m.* to Bullington (n.s. **Seend,** 3 *m.*), where a stream 4 *m.* long joins on left bank, and which rises in a mill pool by Edington (capital tench fishing) (n.s. **Westbury,** 4 *m.*). 1 *m.* down the main stream, a stream joins on right bank, which rises in Snake Mead Mill by **Devizes,** and in 2 *m.* is joined on right bank by a stream which rises in Roundaway Mill, 1 *m.* from **Devizes.** 3½ *m.* down, at Bide Mill, 1 *m.* from **Seend,** a stream joins on left bank, which rises in Drew's pond, 1 *m.* S. of **Devizes,** and is 5 *m.* long. 1 *m.* on, the main stream is reached, which runs to Sennington (n.s. **Melksham,** 3 *m.*) 3 *m.*, and Avon 2 *m.* 3 *m.* below **Holt** Biss joins Avon on left bank. Biss rises in a mill pond S. of **Westbury,** and in 3 *m.* is joined on left bank by a stream which rises in Berkley House Park lake (n.s. **Frome**), and is 5 *m.* long. At the junction of the above with the parent brook a stream 1 *m.* long joins on left bank, which drains a pond by North Bradley. Half a mile down, a brook joins on right bank, which runs from **Westbury,** working two or three mills, and is 3 *m.* long. Hence to **Trowbridge** is 3 *m.* Here a stream joins on left bank, which rises in a pond 3 *m.* up. Avon is 1½ *m.* down from **Trowbridge.** Avon runs in 2 *m.* to **Bradford, Freshford** 2 *m.* Here Frome river (trout and coarse

fish) joins on left bank. Frome rises in the lake at New Hitchling, 1½ *m.* S. of **Witham,** and is joined at that place on right bank by the outflow of the lake in Witham Park, 1½ *m.* up. 3½ *m.* down Frome, a stream joins on right bank, which rises in Bradley Mill Pool 1 *m.* N. of Maiden Bradley, and is 3 *m.* long. Frome runs in 2 *m.* to **Frome,** and is here joined on right bank by the brook which drains the lake in Longleat Park (trout, roach, dace, perch, pike; Lord Bath), 5 *m.* from **Frome,** and also the mill pool at Corsley, 3 *m.* from **Frome.** 1 *m.* below **Frome** Cale joins Frome on left bank. This stream rises in Lechmere water (n.s. **Binegar,** 1½ *m.*), and in 4 *m.* is joined on right bank by a stream which works a mill 1 *m.* up. 1 *m.* on, at Caleford, a stream, working a mill 1 *m.* up, joins on left bank. Cale in 2 *m.* waters the lakes in Mell's Park, and 2 *m.* below, at Elm, a stream 2½ *m.* long joins on right bank, which rises in a pond by Little Elm. 2 *m.* on is the Frome. 1 *m.* down Frome the outflow of the large lake at Orchardleigh, 2 *m.* from Frome, joins on left bank. Beckington is 1½ *m.* on, Road 2 *m.* (preserved by Avon and Tributaries Angling Association, and then by the owner of Farleigh Castle), Farleigh 3 *m.* (preserved hence to Avon by Avon and Trib. A.A.), **Freshford** and Avon 3 *m.* Avon now runs to **Limpley** 1 *m.*, 1 *m.* below which Midford brook joins on left bank, which rises in the lake in Stone Easton Park (n.s. **Hallatrow,** runs 2½ *m.* to **Midsomer Norton,** where a stream joins on right bank, which rises in a mill pond by **Chilcompton** 2 *m.* up. The main stream flows to **Radstock** 1 *m.*, **Wellow** 4 *m.*, 1 *m.* below which a stream joins on right bank, which rises in the mill pool at Norton St. Philip, and is 2 *m.* long. The main stream flows to **Midford** 2 *m.*, where a stream joins on left bank, which rises by **Hallatrow,** runs 6 *m.* to Combe Hay (n.s. **Wellow,** 1½ *m.*), and **Midford** 2½ *m.* Avon is 1½ *m.* down. Avon runs in 3½ *m.* to **Bathampton.** Here Box brook and St. Catharine brook join on right bank. Box is some 7 or 8 *m.* long, works several mills. **Box** is midway. The other stream also works some mills, and is 5 or 6 *m.* long. Avon runs in 2½*m.* to **Bath, Weston** and **Twiverton** 1 *m.* 1 *m.* down Newton brook joins Avon on left bank, which rises in Priston mill, and is 4 *m.* long. 2 *m.* down Avon the outflow of the lakes in Newton Park, 1 *m.* up, joins on left bank. Avon runs in 1 *m.* to **Kelston** and **Saltford.** 3 *m.* down, Boyd river joins on right bank. Boyd rises by Dodington (n.s. **Yate,** 7 *m.*), and in 4 *m.*, at Doynton (trout; private), is joined on right bank by Feltham brook, which rises above Pucklochurch (n.s. **Mangotsfield,** 2 *m.*), and is 3 *m.* long. Boyd, in 1½ *m.*, waters the lake in Wick Court (n.s. **Warmley,** 2 *m.*), and flows to **Bitton,** 3 *m.*, and Avon, 1 *m.* Avon runs to **Keynsham,** 2 *m.* Here Chew river joins on left bank. Chew rises at Chewton Mendip (n.s. **Hallatrow,** 4½ *m.*), runs to West Harptree 4 m. (n.s. **Clutton,** 5 *m.*) (fair trouting; preserved), Chew Stoke 4 *m.* (good trouting; preserved). Here a stream joins on right bank, which rises by Stowey Mill, 3 *m.* off (n.s. **Clutton,** 2½ *m.*). Chew runs to Chewton Magna 2 *m.* (roach, trout, perch; private; the Bristol Waterworks Co. here own a reservoir holding perch, roach, trout; d.t. 3*s.* 6*d.*, limited issue); and here a stream joins on left bank, which works the powder mills at Winford 2 *m.* up. Chew 2 *m.* down is joined on left bank by a stream working a mill 2 *m.* up. 1 *m.* down Chew is **Pensford.** 1 *m.* down, the outflow of the lakes in Hound-street Park, 1½ *m.* up, joins on right bank. Hence to **Keynsham** is 5 *m.* 1 *m.* down Avon Siston brook joins on right bank. Siston rises by **Mangotsfield,** runs to **Warmley** 2 *m.*, **Bitton** 2½ *m.*, and Avon 1 *m.* Avon in 4 *m.* is joined on left bank by a brook rising above **Brislington** 2 *m.* up. Avon reaches **Bristol** in 2 *m.* (*See c.t. Avon.*) Ashton brook, 5 *m.* long, joins Avon at **Long Ashton Station** on left bank.

FROME river here joins Avon on right bank. Frome rises by Chipping Sodbury (n.s. **Yate,** 2 *m.*), runs 5 *m.* to **Yate,** 3 *m.* to **Iron Acton** (preserved below by Clifton Angling Society). 1 *m.* down, Laden river joins on right bank. Laden rises by **Wickwar,** and in 4 *m.* passes 1 *m.* E. of **Tytherington,** and 4 *m.* down joins Frome. 4 *m.* down, Frome (n.s. **Filton,** 3 *m.*) Bradley brook joins on right bank. Bradley (trout and coarse fish) rises by Alveston (n.s. **Thornbury,** 3 *m.*), runs 4 *m.*, and is joined on right bank by Stoke brook, 3 *m.* long. Bradley joins Frome 4 *m.* down. 3 *m.* down Frome the drainings of the Duchess pond in Stoke Park, ½ *m.* up, joins on right bank (n.s. **Fish Ponds,** 1½ *m.*). 2 *m.* down Frome is **Stapleton Road Station,** and 2 *m.* down is **Bristol.**

Brixham (Devon).—G.W.R. Brixham brook. This stream runs by Churston Ferrers, and is 3 *m.* long. Many large bass are caught at the trawlers' moorings. Dabs and mackerel in the bay, pollack along the rocky shore to Bury Head, and beyond, especially at and around the Cod Rock; enormous shoals of bass are often also here, from high water and during the ebb. Bream and conger also round this rock. (*See* also *Paignton* and *Torquay.*)

Brixworth (Northton.)—L. & N.W.R. Nen. Calender brook. (*See Wisbeach.*)

Broad Clist (Devon).—S.W.R. Clist. South brook. Halbrook brook. (*See Topsham.*)

Brockenhurst (Hants).—S. & R.R. (*See Lymington.*)

Bromfield (Salop).—S. & H.R. Teme; grayling, trout, chub, pike; permission from Lord Windsor, of Oakley Park. Onny; trout, grayling, chub, pike; strictly preserved. Corve (1½ *m.* E.); trout, grayling. Pyr brook (4 *m.* N.). *Lakes*: Decoy Pool (1½ *m.* S.W.) (*See Gloucester.*) (*c.s. Severn.*).

Bromley (Kent).—L.C. & D.R. On Ravensbourne. (*See Lewisham.*)

Bromsgrove (Worcester).—B. & G.R. Salwarp; trout. Spadsbourne brook. *Lakes*: Tardibegge reservoir; pike, perch; d t. 1*s.*, including boat, from the keeper. (*See Gloucester.*)

Bromyard (Hereford).—B.R. Frome. Inkstone brook. Linton brook (3 *m.*). **Leddon** (4 *m.*). (*See Chepstow.*)

Brooksby (Leicester).—M.R. Wreak; roach, bream, chub; preserved by the owner of Brooksby Hall. (*c.s. Trent.*) *Lakes*: Ragdale Hall lake, 3 *m.* N. (*See Gainsborough.*)

Broome (Salop).—C.W.R. Clun; trout, grayling. Kempton brook. (*See Clun; Gloucester.*) (*c.s. Severn.*)

Brough (Westland.)—The river Eden runs near. Salmon and trout. (*c.s.*)

Broughton-in-Furness (Lancs.).—L. & N.W.R. and M.R. On Duddon. Trout, salmon. This stream rises on the Westmoreland border. After 2 *m.*, Guisscale Gill joins on the right bank. 1 *m.* on a small stream runs in on the left bank which flows out of a small hill tarn. Moasdale Beck, ¼ *m.* on, joins on the right bank. Cockley Beck, ½ *m.* further on, joins on the left bank. Some 4 *m.* on a considerable burn joins on the right bank, and 1½ *m.* beyond that Tarn Beck joins on the left bank. Tarn Beck rises on the side of Seathwaite Fells, and, after a short course, runs into Seathwaite tarn. 2½ *m.* from the lake, Long House Gill joins Tarn Beck on the left bank, and on the same side, but 1 *m.* on, a beck joins, which runs out of a hill loch. ¾ *m.* beyond this, Tarn Beck joins Duddon. From this point some 3 *m.* down, Crosby Gill, some 5 *m.* in length, joins Duddon on the right bank. On the same side about 1 *m.* on, Hole House Gill joins Duddon. This stream rises in a hill loch near Fox Crags, and has a course of about 4 *m.* From the junction of Hole House Gill and Duddon to the junction of Logan Beck with Duddon on its right bank, is some 2½ *m.* 2 *m.* beyond this point, and close to the town of Broughton-in-Furness, the river Stickle joins Duddon on the left bank. This river rises in the slopes of Dunnerdale, and, after passing through a small tarn in a course of 2½ *m.*, is joined on the left bank by Apple Tree Worth Beck; 1 *m.* beyond this junction a fair beck joins on the right bank. This beck, some 1½ *m.* from its junction, on the left side going up stream, is joined by a small streamlet, which drains a small tarn lying under Stickle Pike. From the junction of this stream with Stickle to the junction of Stickle with Duddon at Broughton-in-Furness is some 3½ *m.* Leave may be sometimes had for the lower portion of the river. At Ulpha, 4 *m.* off, is a comfortable inn, The Traveller's Rest. Leave to fish is freely granted on application to Mr Gunson. Seathwaite tarn (trout and char) and Devoke water (large trout) can also be fished from here. Below this point the Duddon runs into the estuary. Roads run by the banks of all the streams.

Brownhills (Stafford).—L. & N.W.R., M.R. Crane, 1 *m.* N.E. *Lakes*: Cannock Chase reservoir, 1 *m.* N. (*See Gainsborough.*)

Broxbourne (Essex). — G.E.R. (*See Stratford; Cheshunt; London.*) New River, Lea. Lea holds trout, pike, barbel, perch, dace, chub. The fishery begins above at Page's Water, the lock at Dobb's Weir, at Hoddesdon, and ends at Currant Tree Island. *Hotel*: Crown, where tickets can be had; s.t., 42*s.*, bottom and jack fishing; 21*s.*, trouting. D.t., bottom, 1*s.*; jack, 2*s.*; trout, 5*s.* Trout fishing commences on April 1st, ends August 31st. No person may fish with more than one rod and line. From the 1st of March to the third Tuesday in August no ledger fishing with worms is allowed, nor must any lob worm or fish bait be used except by trout subscribers. No fishing for jack allowed from March 1 to the third Tuesday in August. No gorge fishing between third Tuesday in August and October 31st. No perch, roach, or dace (except with art. fly) to be taken between March 15 and June 15. The fishing from Currant Tree Hole to the Aqueduct Lock at Broxbourne is now in private hands, and is strictly preserved.

Brundall (Norfolk).—G.E.R. Yare; roach, bream, perch; preserved by a society at Norwich. (*c.s. N. and S.*) At Coldham Hall, ½ *m.* from Brundall, is a good inn and good fishing, preserved as above. *Lakes*: Surlingham Broad, leave from Mr. Pratt. (*c.s. N. and S.*) Plumpstead Hall lakes, 2 *m.* N. (*See Yarmouth.*) (*c.s. Norfolk.*)

Bruton (Somerset).—G.W.R. Brue; trout; preserved. Cambe. (*See Highbridge.*) (*c.s. Avon*).

Buckenham (Norfolk).—G.E.R. Yare; bream, roach, perch, pike; boats at the inn; fishing free. The mouth of Hassingham Dyke is a good spot. (*c.s. N. and S.*) *Lakes*: Stumpshaw Broad, 1 *m.* N.W. Buckenham Broad and Hasingham Broad, 1 *m.* S.E.; preserved by T. Tuck, Esq., and Sir R. Beauchamp. Rockland Broad, 1½ *m.* S.W. on other bank of river, free. (*c.s. N. and S.*) (*See Yarmouth.*)

Buckfastleigh (Devon). — G.W.R. Dart; trout, salmon; fishing free from Holne Bridge *above* to Totnes *below*, except in a portion near here. (*c.s.*) (*See Dartmouth.*)

Buckhurst Hill (Essex).—L.W.E. & O.R. On Roding. (*See Barking.*) Fishing very poor.

Buckingham.—L. & N.W.R. Ouse; preserved by the farmers; leave readily obtained; apply, previously by letter, at hotel. (*c.s. N. and S.*) Claydon, 6 *m.* *Lakes*: At Stowe (Duke of Buckingham), (4 *m.* N.W.) *Hotel*, White Hart. (*See King's Lynn*).

Bucknall (Salop).—C.W.R. Teme; trout, grayling, chub; preserved by the landowners. Redlake brook; trout. (*See Gloucester.*) (*c.s. Severn.*)

Bucknall (Stafford).—L. & N.W.R. Trent. (*c.s.*) *Lakes*: Brookhouse mill pool. (*See Gainsborough.*)

Bude (Cornwall).—(N.s. **Holsworthy**, 10 *m.*) *Hotel*: Falcon. On Bude. Bude rises by Week St. Mary (n.s. **Holsworthy**, 11 *m.*), runs 3 *m.*, and is joined by Longford brook on right bank, 3 *m.* long Bude runs 3 *m.* to Marhamchurch (n.s. **Holsworthy**, 7 *m.*), and 1 *m.* down, Stratton brook joins on right bank. Stratton rises a mile above Stratton (n.s. **Holsworthy**, 9 *m.*), and is 5 *m.* long. Bude runs to Bude 2 *m.*, and joins the sea 1 *m.* down. By staying at the hotel fishing can be had in the canal reservoir, 3 *m.* off. 4 *m.* N. of Bude runs Sheephill brook, 5 *m.* long. There is some sea fishing.

Budleigh Salterton (Devon).—Good sea-fishing. Whiting, pollack, mackerel, and pout, locally known as "blains," are caught within from five minutes' to half an hour's

distance from the beach. Shoals of bass are often found off the harbour's mouth at Otterton Ledge and at the Foot Clout Rock, and, if not too rough, in breezy weather, will take a fly. Mussel bait is fetched from Lympstone, on the Exe, and small fresh-water eels for pollack fishing are procurable with a finely-meshed shrimp net under stones inside the Otter mouth. Many whiting are caught late in autumn in Ladram Bay towards Sidmouth. For fishing, apply to James Rogers; and for lodgings or furnished houses to Mr. H. Stickland. Trouting in the Otter can be had by staying at the Rolle Arms Hotel (*see Advertisement*), which has one transferable ticket. (*See Ottery.*)

Buildwas (Salop).—S.V.R. Severn; pike, perch, chub, trout, grayling, dace, salmon; fishing free. Farley brook. Leighton brook (2½ *m.* W.). *Inn*: Buildwas Bridge Inn. (*See Gloucester.*) (*c.s.*)

Bulford (Essex).—G.E.R. On Pod's brook. (*See Maldon.*)

Bulwell (Notts).—M.R. Leen. *Lakes*: Forge Mill pond, 2 *m.* N. (*See Gainsborough.*)

Bungay (Suffolk).—G.E.R. Waveney. (*c.s. N. and S.*) *Lakes*: Ditchington Hall, 2½ *m.* N. (*See Yarmouth.*)

Buntingford (Herts).—On B. & St.M.R. (*See Stratford.*) On Rib. Trout fishing very good, mostly preserved by — Somes, Esq., of Aspeden.

Bures (Suffolk).—G.E.R. Stour; pike, perch, roach, carp, dace, bream, tench; preserved by Sudbury Angling Society from above **Sudbury** to 4 *m.* below Bures at Weston Mill. *Lakes*: Assington Mill pond, 4 *m.* N.E. (*c.s.* N. and S.). (*See Manningtree.*)

Burgess Hill (Sussex).—L.C. & D.R. On Adur. (*See New Shoreham.*) Trout.

Burngullow (Cornwall).—G.W.R. Clissy. (*See St. Austell* and *St. Ewe.*)

Burnham (Essex).—On Crouch. This stream rises near the village of Great Burstead. 14 *m.* down, a stream joins on the left bank, which rises near Woodham Ferris, and has a course of 4 *m.* From hence to Burnham is 12 *m.* 2 *m.* below Burnham, Roach joins Crouch. Roach rises near Rayleigh, and in 4 *m.* reaches Rochford (n.s. **Southend,** 5 *m.*), where a small brook joins on the right bank. 10 *m.* down Roach joins Crouch, and 3 *m.* on the sea.

Burnsall (York).—Wharfe. Ouse; trout and grayling. Preserved for 7 *m.* by the Appletreewick, Barden, and Burnsall Angling Club of fifty members. Entrance, 42*s.*; a.t. 31*s.* 6*d.*, and 4 day tickets for friends. Trouting begins April 1, and ends Sept. 30. Grayling fishing (members only) April 1 and Jan. 31; d.t. 5*s.*; from the sec., Mr. T. J. Critchley, Brookstreet, Ilkley, York; Mr. T. Chapman, New Inn, Appletreewick; Mr. S. Lister, of Barden Tower; and J. Thompson, Red Lion Inn, Burnsall. (*c.s. York.*)

Burnt Mill (Essex).—G.E.R. Stort. (*See Stratford.*) Pike, roach, &c.

Burslem (Stafford).—L. & N.W.R., M.R., G.N.R. Fowler brook. (*See Gainsborough.*)

Burton (Northton.)—M.R. Ise. (*See Wisbeach.*)

Burton Bradstock (n.s. **Bridport,** 3 *m.*). On Bredy. Bredy rises at Little Bredy (n.s. **Dorchester.** 7 *m.*), runs 3 *m.* to Little Cheney, and Burton Bradstock, 5 *m.* (*See c.s. Axe.*)

Burton-on-Trent (Stafford).—M.R., G.N.R., L. & N.W.R., N.S.R. Trent; roach, dace, pike, perch, chub, barbel; fishing free from Stapenhill boat-stake to Burton bridge; the Wetmoor fishing, next below, is preserved by Mr. Smith, the tenant; a.t. 10*s.*, d.t. 1*s.*; the Newton fishing, together with the Sudbury water in Dove, which holds grayling, trout, and coarse fish, is preserved by the Burton-on-Trent Angling Association; hon. sec., J. C. Perfect, who issues salmon and trout licences; a.t. to Newton 10*s.*, Newton and Sudbury 40*s.* (*c.s.*) Dove, 3 *m.* N.E.; coarse fish, pike, trout, grayling; preserved as Trent. (*c.s. Trent.*) Rolleston brook, 4 *m.* N. *Lakes*: Tatenhill lake, 3 *m.* S.W. Rolleston Hall lake, 4 *m.* N. Drakelow Hall lake, 4 *m.* S. Six lakes in Bretby Park, 4 *m.* S.E. Three mill ponds at Hartshorn, 5 *m.* S.E. Byrkley Lodge pond, 5 *m.* W. Repton Park lake, 5 *m.* N.E. on S. side of Trent. Foremark ponds, 6 *m.* N.E. *Hotels*: Three Queens, Station, Midland, George. (*See Gainsborough.*)

Burton Joyce (Notts).—M.R. Trent; pike, chub, roach, salmon. (*c.s.*) Cocker beck. (*See Gainsborough.*)

Bury St. Edmund's (Suffolk).—G.E.R. Lark; dace and coarse fish; free. Linnet (*See King's Lynn*). *Hotel*: Angel.

Bushbury (Stafford).—L. & N.W.R. *Lakes*: Morseley Mill pond, 1 *m.* N.E. (*See Gainsborough.*)

Buxted (Sussex).—L.B. & S.C.R. (*See Newhaven.*) Ouse; trout. Good fishing. (*c.s.*)

Buxton (Derby).—M.R., L. & N.W.R. Wye; trout; preserved for 4 *m.* down; d.t. 1*s.* 6*d.*, from Mr. Banks, fish-tackleist, 37, Spring-gardens (*See Advertisement*); only fly allowed. (*c.s. Trent.*) Gos, 4 *m.* N.W. Dove, 5 *m.* S.E., at Glutton mill. (*c.s. Trent.*) Mannyfold, 6 *m.* S.E., at **Longnor.** *Hotels*: Shakespeare, St. Ann's, Crescent, George. (*See Gainsborough.*)

Buxton (Norfolk).—G.E.R. Bure. *Lake*: Scotton pond, 2 *m.* N.E. (*See Yarmouth.*)

Byfield (Warwick).—E. & W.J.R. On Cherwell. (*See London, M.T.*) There are two reservoirs near here.

Caerleon (Monmouth).—N.A. & H.R. Usk; salmon, trout. Llwyd. (*See Newport.*) (*c.s.*)

Calne (Wilts)—G.W.R. (*See Bristol.*) On Marden (coarse fish). River brook. Fisher's brook. *Lake* in Bowood Park; pike, perch, carp, tench, roach leave from Lord Lansdowne.

Calton Bridge (York).—On Aire. Trout. Preserved by the Craven Angling Club.

Cam (Gloucester).—M.R. Cam Brook. (*See Dursley.*)

Cambourne (Cornwall).—G.W.R. Gwythian rook. Gwythian rises by **Cambourne,**

runs 6 *m.*, and is joined on left bank by Gwinear brook, which rises 2 *m.* S.E. of **Gwinear** Station (G.W.R.), and is 5 *m.* long. Gwythian runs to the sea in 2 *m.* (*c.s. Camel.*)

Cambridge.—G.N.R. and G.E.R. Cam; coarse fish; preserved hence to Littleport on the Ouse below Ely by the Cambridge and Ely Angling Society; s.t., 2*s.* 6*d.*; non-residents, 5*s.*; hon. sec., W. Purchas, Esq., 62, Sidney-street, Cambridge; and A. C. Allen, Club Inn, Ely; R. J. Leach, Littleport, and W. Howlett, Newmarket, from whom tickets can be had. Below Baitsbite Locks the fishing for pike, &c., is very fair, and the farther down you go the better. Good fishing for pike in the South Level Cut two days a week. Baits from D. Banham, Jesus Sluice; Wagger, Market-place, Cambridge; or J. Morley, Ditton. There is trout fishing at Linton, 9 *m.* off; leave must be obtained from a Fellow of Pembroke College. (*See King's Lynn.*) *Hotels*: Hoop, Bull, Red Lion.

Campden (Gloucester).—G.W.R. (*See Shipston, Gloucester.*) Knee brook.

Cannock (Stafford).—L. & N.W.R. Saredon brook. Penk, at Penkridge, 5 *m.* N.W. *Lakes*: Hatherton Hall lake, 1 *m.* W. Biddulphs pool, 2 *m.* E. Marston Wood ponds, 3 *m.* N.W. Pottal reservoir and Pottal pools, 3 *m.* N. Galey reservoir, 4 *m.* W. Norton reservoir, 4 *m.* S.E. Cannock Chase reservoir, 4 *m.* S.E. Park pool and Keepers' pool, Teddesley Park, 5 *m.* N.W. Upper, middle, and lower Sherbrook pools, 6 *m.* N. Moseley Court pond, 6 *m.* S.W. (*See Gainsborough.*)

Canterbury (Kent).—L.C. & D.R. and S.E.R. *Hotels*: The Rose, Fleur de Lis, Fountain, Fleece, Saracen's Head, and The Falstaff. (*See Sandwich.*) On Stour. Trout, pike, perch, roach, tench, eels. Preserved by the Stour Fishery Association from Shalmsford to Canterbury. Trout fishing begins April 15 and ends September 15. Coarse fishing at any time. For trouting, only the artificial fly is allowed, and the dead natural or artificial minnow. No trout may be killed under 13in. long, or salmon or salmon trout under 3lb. No dogs. Each member has six tickets for friends. A member's ticket is available for coarse fishing below Fordwich for himself and any members of his family. The public can obtain day tickets for coarse fishing (one rod only) at 1*s.* each, by applying to W. May, water bailiff, Fordwich Arms; at the Grove Inn, or of any keeper. (*c.s.*) The Stour Fishery Protection Association preserves Stour from Whitehall dyke above Canterbury to Chancery Head, **Sturry**; s.t. 21*s.*, d.t. 2*s.* 6*d.*; season April 1 to August 31, fly only, or dead minnow; no dogs; coarse fishing at all times; hon. sec., G. H. De Lasaux, Esq., 30, High-street, Canterbury.

Cantley (Norfolk).—G.E.R. Yare; pike, roach, bream, perch; breaming good; fishing free. *Inn*: Red House. (*See Yarmouth.*) (*c.s. Norfolk.*)

Capel (Suffolk).—G.E.R. Capel brook. (*See Manningtree.*)

Carlisle (Cumland.).—L. & N.W.R. and M.R. On Eden, Caldew, and Petteril. Salmon, trout, chub. *Hotels*: County and Station, Great Central, Bush, Victoria, and Red Lion. Eden rises in the E. of Westmoreland, and is 65 *m.* long, passing **Kirkby Stephen**, below which Soulby, Bela, and Brough Becks join. Eden now flows past Musgrave (fishing free), Warcop (fishing free), to **Appleby, Temple-Sowerby,** and Carlisle. Best months for salmon, March, April, September, and October. The Caldew and Petteril are better for trout. Leave can be had in several parts of the Eden from the Carlisle Angling Association; s.t. for strangers 42*s.*, salmon and trout; 21*s.* trout; w.t. 10*s.* 6*d.* and 5*s.* The association have four different stretches of water. Mr. J. B. Slater, Carlisle, is secretary. Good quarters at the Crown Inn, Wetheral, 4 *m.* from Carlisle, on the banks of the Eden, at its best part.

Carlton (Notts).—G.N.R. Trent; chub, roach, pike, perch, barbel. (*c.s.*) Crosby dyke. *Lakes*: Mons pool and Cowarth pool, 2 *m.* E. (*See Gainsborough.*)

Carshalton (Surrey).—E. & C.R. Wandle; trout. (*See London, L.T.*) Fishing very good, but preserved.

Castle Ashby (Northton.).—L. & N.W.R. Nen; pike, perch, bream, tench, &c; preserved by Nen Angling Society (*see Northampton*). Sywell brook. 1 *m.* W. Ashby brook, 1 *m.* S.E. *Lakes*: Castle Ashby Park, 2 *m.* S.; jack, &c. (Lord Northampton); preserved. Sywell Mill, 3 *m.* N.W. Sywell Park, 5 *m.* N.W. *Inn*: Railway. (*See Wisbeach.*)

Castle Bromwich (Warwick).—M.R. Tame. (*c.s. Trent.*) East brook. *Lake*; Plank brook Forge pond, 1 *m.* N. (*See Gainsborough.*)

Castle Carey (Somerset).—G.W.R. Brue; trout, roach; preserved. (*c.s. Avon.*) Evercreech brook. (*See Highbridge.*)

Castle Donnington (Leicester).—M.R. *Hotel*: Railway. Trent, 1 *m.* N. at Shardlow; pike, perch, roach, dace, barbel, salmon; preserved; s.t. 42*s.*, from Peach and Son, St. Peter's-street, Derby; Mr. Wood, Chapel Bar, Nottingham. *Hotel*: Castle Arms, where tickets can be had. (*c.s.*) (*See Weston.*) Derwent, 3 *m.* N. (*c.s. Trent.*) Breedon brook, 3 *m.* S.W. at **Tong.** (*See Gainsborough.*)

Castleford (York).—L. & N.W.R., G.N.R., M.R. On Calder. Dace, roach, chub, &c. (*c.s. Cumberland.*)

Castlehill (Devon).—S.W.R. Bray; trout. (*c.s. Taw.*) (*See Barnstaple.*)

Castle Rising (Norfolk).—n.s. **North Wootton,** 2 *m.* Babingley river, 5 *m.* Babingly rises 5 *m.* above, and joins the sea 3 *m.* below this place.

Castleton, n.s. **Chapel-en-le-Frith,** 6 *m.* (Derby).—L. & N.W.R. and M.R. Peaks Hole water. Now, 2 *m.* E.; trout, grayling; preserved by Peak Forest Angling Club. Bradwell brook, 2 *m.* S.E. Derwent, 4 *m.* E. (*c.s. Trent.*) (*See Gainsborough.*)

Castor (Northton.).—L. & N.W.R., G.N.R. Nen; pike, perch, bream, chub, &c.; preserved by Lords Huntley and Fitzwilliam, who will give an occasional day. Billing brook.

Lakes: Old Field pond, 1 *m.* N.E.; tench; free. Milton Park, 2 *m.* N.E.; preserved. (*See Wisbeach.*)

Catfield (Norfolk).—S.E.R. Ant. Barton Broad, 1 *m.* W. Wormack Broad, 2 *m.* S. by Ludham. Catfield Broad, 2 *m.* S.W. (*See Yarmouth.*) (*c s. Norfolk.*)

Catford Bridge (Kent).—M.K.R. On Ravensbourne. (*See Lewisham*).

Cattal (York).—Y.H. & L.R. On Ouse. Good coarse fishing. (*c.s. York.*)

Cavendish (Suffolk).—G.E.R. Stour; pike, perch, roach, carp, dace, bream, tench. Glemsford Brook, 2 *m.* E.; same fish; preserved from Glemsford down by the Sudbury Angling Society. (*c.s. N. and S.*) (*See Manningtree.*)

Cawston (Norfolk).—G.E.R. Blackwater brook. *Lake*: Blackwater, 1½ *m.* N. Haveringham lake, 2 *m.* S. (*See Yarmouth.*)

Caythorpe (Lincoln).—G.N.R. Brant, 2 *m.* W. (*See Boston.*)

Chancewater (Cornwall).—G.W.R. Sevecock water. (*See Truro.*)

Chapel-en-le-Frith (Derby).—M.R., L. & N.W.R. Now, 4 *m.* N.E. (*See Castleton; Gainsborough.*)

Chapelton (Devon).—S.W.R. Taw; private. Yarnscombe brook. Chittlehampton brook (2 *m.*). Swimbridge water (3 *m.*). (*c.s.*) (*See Barnstaple.*)

Chapple (Essex).—G.E.R. Colne. (*See Colchester.*)

Chard (Somerset).—S.W.R. (*See Seaton.*)

Chard Junction (Somerset).—S.W.R. On Axe. *Hotel*: Tytherleigh Arms. Mr. Langdon, Parrock Lodge, Chard, preserves the fishing, and sometimes gives leave. (*See Seaton.*) (*c.s. Axe.*)

Charfield (Gloucester). — M.R. Little Avon; trout and coarse fish; preserved by Mr. Long. Bleworth brook. Ozleworth brook, 2 *m.*; trout; preserved. (*See Berkeley.*) (*c.s. Severn.*)

Charmouth (Dorset).—On Char; trout. Char is some 7 *m.* long, and works two or three mills. (*See c.s. Axe.*) General sea fishing.

Charlbury (Oxford).—W. & W.R. On Evenlode. (*See London, U.T.*)

Chartham (Kent).—On A. & R.R. On Stour. (*See Sandwich.*) Here begins the water belonging to the Stour Fishery Association. Trout, jack, perch, roach, &c. 3 *m.* of the river belongs to C. S. Hardy, Esq. *Inn*: Railway Tavern. (*See Canterbury.*) (*c.s.*)

Chatburn (Lancs.).—On Ribble. Fishing fair. Tickets from Pendle Hotel. (*c.s.*)

Cheadle, n.s. **Blythe**, 3 *m.* (Stafford).—L. & N.W.R., G.N.R., and M.R. Tean. Blythe, 3 *m.* S.W. Churnet, 3 *m.* N.E. (*c.s. Trent.*) *Lakes*: Whympney Wood ponds, 2 *m.* N.W. (*See Gainsborough.*)

Checker House (Notts).—M.R. Ryton. Poulter 2 *m.* S. *Lakes*: Clumber Park, 3 *m.* S.W. (*See Althorpe.*)

Chedder (Somerset).—G.W.R. Ax. Chedder water. *Lakes*, decoy (*See Axbridge.*) (*c.s.*) *Avon.*)

Cheddleton (Stafford).—L. & N.W.R. and M.R. Churnet; trout, grayling; fishing injured by Leek drainage. (*c.s. Trent.*) Endon brook, 1 *m.* N.W. West brook, 1 *m.* S.E. *Lakes*: Pond by Wetley, 3 *m.* S. (*See Gainsborough.*)

Chellaston (Derby).—M.R. Trent, 1 *m.* S.W. at Swarkstone; chub, dace, roach, pike, perch, barbel, salmon; preserved on S. side *up* to Willington by Sir F. Burdett; at., coarse fish 10*s.* 6*d.*, ditto and salmon 21*s.*, from Mr. Newbold, of King's Newton, and Mr. Peach, of Derby; *below*, the King's Mill Fishery commences. (*See Weston.*) (*c.s.*) *Lakes*: The Moor ponds by Stanton, 3 *m.* S.W. (*See Gainsborough.*)

Chelmsford (Essex).—G.E.R. On Chelmer and Cann. (*See Maldon.*) Good fishing at times. The Chelmer belongs to a navigation company, and the fishing to the lords of the manors and farmers. From Chelmsford to Boreham there are plenty of pike, perch, roach, dace, carp, tench, and below Boreham large quantities of bream. Most of the farmers and millers readily give leave to fish. There is a large pond at the Nunnery, Boreham, 3*m.* from Chelmsford, containing carp, tench, and roach; permission from Mr. Sparks, the land steward, on the estate. 4 *m.* from Chelmsford is Mill Pond, belonging to Col. Tufnell Tyrrel, of Boreham House; leave to fish can be obtained. *Hotels*: Saracen's Head, White Hart.

Cheltenham (Gloucester).—G.W.R. Chelt. Swilgare (2 *m.* N.E). *Hotels*: Plough, Queen's, Lamb. (*See Gloucester.*)

Chepstow (Monmouth).—Wye. Trout, salmon, chub, pike, dace. Mounton brook. (*See Portskewet.*) Wye rises on the slopes of Plymlomon, 10 *m.* above **Llangurig** (M.W.R.). 4 *m.* down, Tavenig, 5 *m.* long, joins on right bank. 5 *m.* down Wye, Bidno, 6 *m.* long, joins on left bank. 1 *m.* down Wye is **Llangurig.** Wye runs 8 *m.*, and is joined on left bank by Marteg, which rises 4 *m.* above **Pont-y-dwr** (N.W.R.), runs to **St. Harmon** (N.W.R.) 2 *m.*, and Wye 4 *m.* Wye runs 3 *m.* to **Rhayader** (M.W.R.). Here a stream joins on left bank, which runs out of Glan Llyn, 1½ *m.* up. 2 *m.* down Wye, Elan joins on right bank. Elan rises in Llyn Helygen (n.s. **Llangurig,** 6 *m.* cross country), and 4 *m.* down is joined on right bank by Gwngy, which rises in a lake (Llyn Gwngy) 3 *m.* up, 1 *m.* S.W. of Llyn Helygen. 2 *m.* down Elan, Hirin joins on right bank. Hirin rises in Llyn Cerrig Llwydion Uchaf (n.s. **Rhayader,** 9 *m.*), runs in 1½ *m.* to Llyn Cerrig Llwydion Isaf, and 4 *m.* down joins Elan. 8 *m.* down Elan, Clearwen joins on right bank. Clearwen rises 6 *m.* E. of **Strata Florida** (M. & M.R.), runs 2 *m.*, and is joined on left bank by Figen, which rises in Llyn Fyrddyn-fach (n.s. **Strata Florida,** 7 *m.*), runs ½ *m.* to Llyn Fyrddyn-fawr. ½ *m.* below this lake a stream 1 *m.*

long joins on right bank, rising in Llyn-du, ¼ *m.* S.E. of Llyn Fyrdden-fawr. Figen runs in 1 *m.* to Llyn Figen-felan (n.s. **Strata Florida,** 8 *m.*), and 3 *m.* down joins Clearwen. 2 *m.* down Clearwen, Brwynog, which rises in Llyn Gynon (n.s. **Strata Florida,** 7 *m.*) and is 3 *m.* long, joins on right bank. Clearwen runs 3 *m.*, and is joined on right bank by Arban, 3 *m.* long (n s. **Doldowlod,** M.W.R., 8 *m.*), 3 *m.* down Clearwen, Garw, which rises in Llyn Garw (n.s. **Doldowlod,** 9 *m.*) and is 4 *m.* long, joins on right bank. 3 *m.* down Clearwen, at Capel Naut-gwylh, is Elan, which runs 4 *m.* to Wye. Wye runs 2 *m.* to **Doldowlod,** 5 *m.* to **New Bridge** (M.W.R.). 1 *m.* below, Hirnant, 4 *m.* long, joins on right bank, and Ithon on left bank. Ithon rises in Llyn Dwr (6 *m.* S. of **Newtown** (O. & N.R.), runs 6 *m.* to Abergwenlas Inn (n.s. **Pen-y-bont,** C.W.R., 10 *m.*, or **St. Hermon,** M.W.R., 8 *m.*), Llanno 4 *m.*, Llanbister 1½ *m.* 2 *m.* down, Cam-ddwr joins on left bank. This stream rises above the pound and alehouse 5 *m.* W. from **Llangynllo** (C.W.R.), and is 5 *m.* long. Ithon runs to **Pen-y-bont** (C.W.R.), and here Arran joins on left bank. Arran rises 3½ *m.* W. of **Llangynllo,** on the road to the alehouse above mentioned, runs to **Doban** (C.W.R.) 7 *m.*, and Ithon 2 *m.* 2 *m.* down Ithon, Llandegley brook, 4 *m.* long, joins on left bank, and 5 *m.* down Ithon, at Llanbadarn, 1 *m.* from **Pen-y-Bont,** Clywedog joins on left bank. Clywedog rises in Fish pool 4 *m.* E. from **St. Harmon** (M.W.R.), and 4 *m.* down is joined on left bank by Crych brook, 5 *m.* long. 5 *m.* down Clywedog is Ithon and **Pen-y-Bont.** 1 *m.* down Ithon, Camllo, 4 *m.* long, joins on right bank, and 1 *m.* down Ithon again, Dulas joins on right bank. Dulas rises by Wherby 4 *m.* S.W. of **St. Hermon,** and 4 *m.* down, at Nantmel, is joined on the right bank by a brook 1 *m.* long, draining Llyn Gwyn (2 *m.* N.W. from **Doldowlod,** M.W.R.) Dulas joins Ithon 3 *m.* down. Ithon runs to **Llandrindod** (C.W.R.) 3 *m.*, and 2 *m.* down, at Disserth, is joined on left bank by Hawddwy, 3 *m.* long. 3 *m.* down, Ithon joins Wye by **New Bridge.** 4 *m.* down Wye, at **Builth Road** (M.W.R.), Dulas, 5 *m.* long, joins on left bank. Wye runs to **Builth** 2 *m.* Here Irfon joins on right bank. Irfon rises on the Bryn Garw range, runs 6 *m.* to Llanfihangel Abergwessin, where Gwessin, 5 *m.* long, joins on left bank. 1 *m.* down, Calant, 3 *m.* long, joins on right bank. Irfon runs to **Llanwrtyd** 4 *m.*, and 2 *m.* down by the railway is joined by Cerdin, 5 *m.* long, on left bank. 1 *m.* down, Cledan, 3 *m.* long, joins on right bank. Irfon runs 3 *m.* to **Llangammarch** (preserved by the Llangammarch Wells Angling Association). Here Dulas, 8 *m.* long, joins on right bank. 1½ *m.* down, Annell, 3 *m.* long, joins on right bank, and Camddur, 4 *m.* long, on left bank. Cammarch joins ½ *m.* down on left bank. Cammarch rises on Coraiganduon, runs 5 *m.*, and is joined on right bank by Cnyffiad, 4 *m.* long. 3 *m.* down Cammarch, Einon, 3 *m.* long, joins on right bank, and 2 *m.* down is Llangammarch. Irfon runs 2 *m.* to **Garth** (C.W.R.). Here Dulas joins on left bank. Dulas rises 8 *m.* N. from **Garth,** and 4 *m.* down is joined on left bank by Gwenwest, 4 *m.* long. Irfon runs to **Gilmeri** 4 *m.* (C.W.R.), and 2 *m.* below, close to **Builth,** is joined on right bank by Cueiddon, 2 *m.* long. 1 *m.* down Irfon, Chwefrn joins on left bank. Chwefrn rises 4 *m.* S.W. of **Doldowlod** (M.W.R.), runs 4 *m.* to Llanafan-fawr, and 5 *m.* to Irfon, which joins Wye just below at **Builth.** 2 *m.* down Wye, at Llanfaredd, Dihonw joins Wye on right bank. Dihonw rises 3 *m.* S.W. of **Garth** (C.W.R.) at Ffrwd-wen, and is 6 *m.* long. Wye runs 3 *m.* to **Aberedw** (M.W.R.). Here Edw joins on left bank. Edw rises at Rowton 2 *m.* S. of Llandegley, 3 *m.* from **Pen-y-Bont** (C.W.R.), and 3 *m.* down, at Rhos-maen, is joined on left bank by a stream 2 *m.* long, which drains Llyn Melan, 4 *m.* S.W. of **New Radnor** (L. & K.R.), at Llanfihangel nant Melan. Edw runs 2 *m.* to Bettws Disserth, and 2 *m.* below, at the Hundred House, Camnant, which rises 4 *m.* N.E. of **Builth,** and is 4 *m.* long, joins on right bank. 2 *m.* down Edw is Cregrina, and 1 *m.* down, at Glan Edw, Rhulen brook, 2 *m.* long, which rises in the Llyn pools 5 *m.* N.E. from **Aberedw,** joins on right bank. Edw runs to Llanbadasen-y-Garreg 2*m.*, and 1 *m.* down is joined on right bank by Baili brook, which rises by Pen-blaen, 2½ *m.* from **Builth,** and 3 *m.* down is joined on right bank by a stream 2 *m* long, which drains Llyn Cawr, and another tarn 3 *m.* N. from **Aberedw.** 1 *m.* down is Edw, which runs in 2 *m.* to **Aberedw** and Wye. Wye runs to **Erwood** (M.W.R.) 3 *m.* Here Llogin joins on right bank, running out of Llyn Llogin. 6 *m.* up, 1 *m.* down Wye, Bach-howey brook joins on left bank. This brook rises near Pant, 6 *m.* from **Aberedw,** and 5 *m.* down at Llanddewi-fach is joined on right bank by a stream which rises in 2 small pools on Llanbedr Hill 2½ *m.* E. of **Aberedw,** runs 1 *m.* to Llyn Llanbychllyn (n.s. **Aberedw** or **Erwood** 3 *m*), and 1 *m.* down joins Bach-howey; Wye is 3 *m.* down. Wye runs 1 *m.* and is joined on right bank by Cunrig, 5 *m.* long Wye runs to **Boughrood** (M.W.R.) 2 *m.* and **Glasbury** (H.H. & B.R.) 4½ *m.* Here Llyfni joins on right bank. Llyfni rises at Middlewood 2 *m.* E. of Llansaintffraed or **Tal-y-bont** (B. & M.T.Y.R.), and runs 2 *m.* to Llyn Saffada or Llangorse, 1 *m.* E, of **Tal-y-Llyn Junction** (M.W.R.), 3 *m.* down at Llandevailog, Cwm brook, 2 *m* long joins on left bank, and **Trefeinon** (M.W.R.) is 1 *m.* on. Llyfni runs to **Talgarth** (M.W.R.) 3 *m.* Enig here joins Llyfni on right bank and Dulais brook on left bank Enig is 4 *m.* long, and is joined close to the town by 2 short branches. Dulais is 7 *m.* long, and 2 *m.* from Talgarth is joined on left bank by Treffrwd brook, 5 *m.* long. Llyfni runs 2 *m.* to **Three Cocks Junction** (H.H. & B.R.), and 1 *m.* down joins Wye at **Glasbury.** Wye runs to **Hay** (H.H. & B.R.) 5 *m.* (where Dulas brook, 4 *m.* long, joins on right bank); **Whitney** (H.H. & B.R.) 5 *m.* 6 *m.* down, at Willersley (N.S. **Bardisley** 1 *m*), Upcot brook joins, which rises in the lakes in Newport House Park and Upcot,

by **Almeley** (H.H. & B.R.), runs 1 *m.*, and is joined on right bank near **Eardisley** (H.H. & B.R.), by Holywell brook, 2 *m.* long, Upcot runs to Wye 2½ *m.* 1 *m.* down Wye, by Letton, Letton Lake, which rises by **Almeley**, runs 2 *m.* to **Kinnersley** (H.H. & B.R.), and Wye, 5 *m.*, joins on left bank. Wye runs to Monnington 4 *m.*, **Credenhill** (2 *m.* off the river, H.H. & B.R.), 6 *m.* 2 *m* down, near Eaton Bishop, Gage brook joins on right bank. Gage rises by Kingston, 3 *m.* W. from **Tram Inn Station** (N.A. & H.R.), and is 4 *m.* long. Wye runs to **Hereford** 4 *m.* Here Withy brook, 4 *m.* long, joins on right bank, and Sugwas brook on left bank. Sugwas brook rises 1 *m.* N.W. of **Moorhampton** (H.H. & B.R.), runs 6. *m.* to **Credenhill** (H.H. & B.R.), and Hereford 5 *m.* 3 *m.* down Wye, Red brook, 3 *m.* long, joins on right bank, and 1 *m.* down Wye is **Holme Lacy**, and 1 *m.* below, Lugg joins on left bank at Mordiford. Lug rises in a pool on Pool Hill 5 *m.* above **Llangynllo** (C.W.R.), and 3 *m.* below that place is joined on right bank by Graig brook, which rises in Graig Pool 3 *m.* E. of **Dolaw** (C.W.R.), runs 2 *m.* to Bleddla, just below which Bleddla brook joins on left bank, which rises in a pool 2 *m.* S.W. of **Llangynllo**, and is 3 *m.* long. Craig runs to Lug 2 *m.* Lug runs 6 *m*, to **Presteign**, where Boullibrook, 3 *m.* long, joins on left bank. 2 *m.* down Lug, Summergill brook joins on right bank. Summergill rises by Llanithangel-nant Melan, 4 *m.* above **New Radnor**, at **New Radnor** it is joined on left bank by Black brook, 3 *m.* long. Summergill runs 4 *m.* to Knill, 3 *m.* to **Presteign** (1 *m.* off on N. bank), and 2 *m.* down joins Lug. Lug runs to Kinsham 2 *m.*, Mortimer's Cross 5 *m.* (trout, grayling; preserved by Shobdon Court Club of 30 members; s.t., 3*l.* 3*s.*; sec., W. Laver, Esq., Shobdon, Hereford); **Kingsland** 2 *m.*, and **Leominster** 4 *m.* Here Pinsley brook joins on right bank, Ridgemore brook and Stretford brook on left bank. Pinsley rises in two branches in the 4 lakes in Shobdon Park (Lord Bateman), 2 *m.* from **Pembridge**, runs 4 *m.* to **Kingsland**, and Lug 4 *m.* Ridgemore rises in a series of ponds by Croft Castle, runs to **Eye** 3 *m.*, and **Leominster** 4 *m.* Stretford brook rises by Cornford 5 *m.* N.E. from **Leominster**, runs 3 *m.*, and is joined on left bank by Pudleston brook, which drains the lake at Pudleston 2 *m.* up. Stretford runs 4 *m.* to **Leominster**, where Cogwell brook, which rises above Kimbolton, and is 3 *m.* long, joins on right bank. 2 *m.* down Lug, Arrow joins on right bank. Arrow rises in Mann pools, lying 1½ *m.* N.E. of the Llyn pools, 6 *m.* N.E. of **Aberedw**, runs 3 *m.*, where it is joined by a stream 3 *m.* long on left bank. 3 *m.* down Arrow, at Newchurch, 4 *m.* from **Whitney**, Cwm-illa brook, 3 *m.* long, joins on right bank. Arrow runs 8 *m.* to **Kington**, where Gilwern brook joins on left bank. Gilwern rises 6 *m.* above **Dolhier**, where it is joined by Cynon brook, 3 *m.* long, on left bank, and Hales brook, 2 *m.* long, on right bank. Gilwern runs to **Stanner** 2 *m.*, and **Kington** 2 *m.* Arrow runs to **Titley** 2 *m.*, **Pembridge** 5 *m.*, Eardisland 3 *m.* (there are coarse fish below here), Monkland 3 *m.* (fishing poor, but decent quarters, strictly preserved by Capt. Curtis), and Broadward Bridge, 1½ *m.* from **Leominster**, 2 *m.* Here Stretford brook joins on right bank. Stretford rises by Weobly (n.s. **Moorhampton**, 3½ *m.*), and 5 *m.* down, at Stretford, is joined on left bank by Tippets brook, which rises 2 *m.* S. of **Pembridge**, and is 6 *m.* long. Stretford joins Arrow 5 *m.* down. Arrow runs in 1 *m.* to Lug, which runs to **Ford** 1 *m.*, and 2 *m.* down, at Hampton Court, is joined on left bank by Humber brook, which rises 4 *m.* above Steens Bridge, 3 *m.* from **Leominster**, runs 4 *m.* to the lake in Hampton Park, and 1 *m.* to Lug. 1 *m.* down Lug, Marston brook, which rises by Marston Chapel, 4 *m.* from **Ford**, and is 4 *m.* long, joins on left bank. Lug runs to Bodenham 1 *m.*, **Dinmore** (S. & H.R.) 1 *m.*, Maiden 3 *m.* Here Derndole brook, which rises by Kings Pion and is 6 *m.* long, joins on right bank. Lug runs to **Moreton-on-Lug** (S. & H.R.) 1 *m.*, and 4 *m.* down at Lug Bridge, 2 *m.* from **Hereford**, is joined on left bank by Sutton brook, which rises by Ullingswick, runs 5 *m.* to Sutton St. Nicholas (n.s. **Moreton-on-Lug**, 2½ *m.*), and Lug 3 *m.* 4 *m.* down Lug, at Hampton Bishop, (n.s. **Holme Lacy**, 2 *m.*), Frome joins on left bank. Frome rises 8 *m.* above **Bromyard** (B.R.), where it is joined on right bank by Inkstone brook, 5 *m.* long. Frome runs 3 *m.*, and is joined on left bank by Linton brook, 2 *m.* long. Frome runs to Bishops Frome 3 *m.*, and Stretton Grandison 4 *m.* (n.s. **Ashperton**, W. & H.R., 2½ *m.*). Here Leddon joins on right bank. Leddon rises by Grendon Bishop 4 *m.* W. from **Bromyard**, runs to Stoke Lacy 5 *m.* (n.s. **Bromyard**, 4 *m.*), and Frome 6 *m.* Frome runs to Yarkhill (n.s. **Stoke Edith**, W. & H.R., 1 *m.*), and Lug 5 *m.* Lug runs to Mordiford 1 *m.* (n.s. **Holme Lacy**, 2 *m.*), and here Pentelow brook joins on left bank, rising in 3 lakes in Devereux Park (n.s. **Ashperton**, W. & H.R., 4 *m.*), and is 4 *m.* long. Just below Mordiford Lug joins Wye. (The best flies for Lug and tributaries are March brown, blue duns of various shades, grannam, coch-y-bonddhu, and willow fly.) Wye runs to Fownhope 3 *m.*, **Fawley** (H.R. & G.R.), to the N., 5 *m.*, and 2 *m.* down, Wriggle brook, 4 *m.* long, joins on right bank. Wye runs to Sellock Ferry 2 *m.*, and **Fawley** (to the S.) 2 *m.* 1 *m.* down, Sollers brook, 4 *m.* long, joins on left bank. Wye runs to **Ross** (H.R. & G.R.) 6 *m.* Here Rudhall brook joins on left bank. Rudhall rises by **Mitcheldean Road Station** (H. & G.R.), and is 8 *m.* long. Wye runs to **Kerne Bridge** (R. & M.R.) 5 *m.*, where Castle brook, rising in some ponds at Weston-under-Penyard, 2 *m.* from **Mitcheldean Road Station**, and is 5 *m.* long, joins on left bank. Wye runs to **Simmonds Gate** (R. & M.R.). Here the river makes a large horseshoe, and at the head of the curve, 2 *m.* down (n.s. **Kerne Bridge**, 2 *m.*), Garron joins on right

bank. Garron rises by Orcop (n.s. **Pontrilas** (N.H. & H.R., 6 *m.*), and 6 *m.* down is joined on left bank by Llanwarne brook, which rises by Llanwarne (n.s. **Pawley,** H.R. & G.R., 5 *m.*). 3 *m.* down, the outflow of Trewarthen pool, ½ *m.* up, joins on left bank (n.s. **Ross,** 7 *m.*). 4 *m.* down is Garron. 1 *m.* down, at Llangarron, Lammerch brook, 2 *m.* long, joins on right bank (n.s. **Ross** or **Kerne Bridge,** 5 *m.*). 5 *m.* down Garron, Luke brook, which rises by Everston, 4 *m.* from **Ross,** and is 4 *m.* long, joins on left bank (n.s. **Kerne Bridge,** 2 *m.*). Garron runs to Wye 1 *m.* Wye runs back again 2 *m.* to **Simmonds Gate,** and reaches **Monmouth** in 6 *m.* Monnow and Trothy here joins Wye. Monnow rises by Craswall Chapel, 6 *m.* S.E. from **Kay,** runs to Longtown (n.s. **Pandy,** N.A. & H.R., 5 *m.*), and here Eseley brook joins on left bank. Eseley rises on Cusop Hill, 5 *m.* S.E. from **Kay,** runs 4 *m.* to Michaelchurch Eseley, and Longtown 4 *m.* 1 *m.* down Monnow, at Clodock, 4 *m.* from **Pandy,** Olchon brook joins on right bank. Olchon rises on the N.E. slopes of the Black Mountains, 8 *m.* from **Kay,** runs 3 *m.* to Llanveyno and 3 *m.* to Clodock. Monnow runs to **Pandy** 4 *m.* Here Honddu joins on right bank. Honddu rises on the W. slope of the Black Mountains (n.s. **Glasbury,** 7 *m.*), runs 3 *m.* to Capel-y-ffin, Llanthony 4 *m.* (here tickets can be had for a length of water from the Llanthony Abbey Inn, which has two tickets attached), **Llanfihangel** (W.A. & H.R.), 6 *m.*, and **Pandy** 2 *m.* Monnow runs 4 *m.* to Langua, 1 *m.* from **Pontrilas** (N.A. & H.R.), and here Rowlston brook, 2 *m.* long, joins on left bank. 1 *m.* down Monnow, at **Pontrilas,** Dore joins on left bank. Dore rises 2 *m.* above Dorston, 5 *m.* E. from **Kay,** runs to Peterchurch 3 *m.*, and **Pontrilas** 8 *m.* Here Worm Brook joins on left bank, and Dulas brook on right bank. Worm brook rises in the ponds at Allenmore House, 1 *m.* N. from the **Tram Inn Station** (N.A. & H.R.), runs to **Devereux** (N.A. & H.R.) 4 *m.*; here a stream joins on right bank, draining a pond 2 *m.* up. 4 *m.* down is Pontrilas and Dore. Dulas brook is 5 *m.* long. Dore joins Monnow just below. Monnow runs 8 *m.* to Skenfrith (fair fishing, accommodation at the inn). where Black brook, which rises in some ponds at Black-brook House, 6 *m.* from **Pontrilas,** and is 3 *m.* long, joins on right bank. Monnow runs to Rockfield 6 *m.* and **Monmouth** 3 *m.* Here Trothy joins on right bank. Trothy rises 2 *m.* above Llanfetherine, 5 *m.* N.E. from **Abergavenny,** and is here joined on right bank by Full brook, which rises 2 *m.* S.E. of **Pandy** by Great Campstone, and is 3 *m.* long. 4 *m.* down Trothy, Mynachdy brook (trout), which rises by Llanddewi Skirrid, 3 *m.* N.E. of **Abergavenny,** and 4 *m.* down by Llanvapley is joined by a brook on right bank 3 *m.* long. 1 *m.* down, Mynachdy joins Trothy. Trothy runs to Llantillio 2 *m.*, Llanfihangel Istern Llewertt 3 *m.* (n.s. **Dingestow,** 4 *m.*). Here Llumon (trout), 4 *m.* long, joins on left bank. Trothy runs 1 *m.*, and is joined on right bank by Nant-y-fuchan, 3 *m.* long (n.s. **Dingestow**). Trothy runs to **Dingestow** 2 *m.*, and **Monmouth** and Wye 5 *m.* Wye runs to **Redbrook** 2 *m.*, **Bigsweir** 5 *m.*, **Tintern** 3 *m.*, and **Chepstow** 8 *m.* The best flies for trout in Wye are Mayfly, Carshalton cocktail, March brown, coch-y-bonddhu, and duns of various shades; orle, orange palmer, spider, and rough red palmer. The Wye salmon flies are chiefly made with bittern hackle wing, with a greenish yellow (blue dun dyed yellow) hackle from head to tail, and a pretty full body of orange floss silk, one golden pheasant topping over the bittern's wing; tail, sprigs of bright red parrot or ibis, mixed with a like amount of wood-duck. The same fly with a lemon-yellow body or blue dun hackle and silver tinsel is good. Then salmon-coloured bodies with the same wings and hackle varied. The Welsh fly, made with brown turkey or bittern wing, is the best general fly that can be used. Sometimes the body and hackle are varied from the real blue cock's hackle and tawny body to bright yellow or red with claret body; but the yellow brown wing remains the same. The Butcher, Priest, and Blue Doctor are now commonly used.

Chertsey (Surrey).—S.W.R. (*See London, L.T.*) Thames; pike, perch, chub, roach, trout. *Hotels:* Crown, Chertsey Bridge, Cricketers, Railway, and Swan. *Fishermen:* J. Poulter, H. Purss, W. Galoway, J. Haslett, T. Taylor, T. Taylor, jun. Good fishing also in Abbey River, which runs out of Thames at Laleham, and runs in at Chertsey.

Cheshunt (Herts).—G.E.R. (*See Stratford.*) On Lea and New River. The King's Weir Fishery on the old river Lea from the end of the Government Powder Mill stream, **Waltham,** to the **Broxbourne** Fishery, is preserved. It is very good. (*See London, Waltham,* and *Broxbourne.*)

Chichester (Sussex).)—L B. & S.C.R. The canal; pike, perch, bream, roach; the "basin," a large pond at the end of the canal by the city, is a good spot; fishing free. There are a few small brooks in the neighbourhood holding trout, but strictly preserved. At Aldingbourne Mill pond good roach, carp, bream, and perch fishing can be had at 1*s.* a day.

Chigwell-lane (Essex).—L.W.E. &. O.R. On Roding. Fishing very poor. (*See Barking.*)

Chilham (Kent).—A. & R.R. On Stour. Fishing may be obtained from the mill owners (*See Sandwich.*) *Inns:* Alma and Woolpack. (*c.s.*)

Chilcompton (Somerset).—G.W.R., S.W.R. (*See Bristol.*)

Chippenham (Wilts)—G.W.R. (*See Bristol.*) On Avon and Marden; coarse fish. Above the mill there is good pike, perch, and chub fishing in the deep water; and below the mill are a few trout, and plenty of dace and roach; preserved by land and mill owners, who often give leave. (*c.s.*)

Chipping Norton (Oxon).—C.N.R. On a tributary of Evenlode. (*See London, U.T.*)

Chipping Norton Junction (Oxon).—W. & W.R. On Evenlode. (*See London, U.T.*)

Chipping Ongar (Essex.)—G.E.R. (*See Maldon* and *Barking.*) On Roding and Cripsey brook; poor fishing.

Chiswick (Middx.).—K. & R.R. Thames. (*See London, L.T.*) In the lake in Lord Morley's park is good pike fishing, strictly preserved.

Christchurch (Hants).—S.W.R. On the Avon and Stour. Salmon, pike, perch, roach, tench, dace. Very strictly preserved. *Hotel*: Newlyn's Family (*see Advertisement*). Fishing free to visitors at the hotel, except for salmon. Avon rises in Wilts, at Bishops Ganninga, 4 *m.* from **Devizes,** runs 5 *m.* to Beachingstoke (n.s. **Woodborough,** 1 *m.*). Here a stream joins on left bank which works two mills, 1 *m.* up. ½ *m.* down Avon a stream joins on right bank, working two mills 1 *m.* up. 4 *m.* down Avon is Upavon; Enford, 4 *m.*; Nether Avon, 3 *m.* (good trouting, preserved by the farmers); Amesbury (n.s. **Porton**), 7 *m.* (trout and grayling strictly preserved by Sir E. Antrobus); Wilsford, 2 *m.*; Great Durnford, 1½ *m.*; Stratford, 6 *m.*; **Salisbury,** 2 *m.* Here the Wily and Winterbourne join, one on the left bank, the other on the right bank. Wily rises by Hill Deverill Mill, 4 *m.* s. of **Warminster,** and in 2 *m.* is joined on left bank by the outflow of the Shire Water lake 1 *m.* up. 2 *m.* on Wily touches **Warminster,** 1 *m.* off; runs 3 *m.* to **Heytesbury**; **Codford,** 3½ *m.* Here a stream joins on the left bank, which rises beyond Chiltern St. Mary, and is 4 *m.* long. Wily runs in 4 *m.* to **Wily.** 4 *m.* below, Winterbourne, 5 *m.* long, joins on left bank. Wily runs to **Wishford,** 1 *m.*; **Wilton,** 3 *m.* Nadder here joins Wily. Nadder rises at Nadder Head Lake, by **Shaftesbury,** and in 5 *m.* is joined on right bank by the outflow of five large ponds in Wardour Park. 1 *m.* on, a small stream, 3 *m.* long, joins on left bank. Nadder runs in 1½ *m.* to **Tisbury.** Here the outfall from the large lake at Fonthill Giffard, 1 *m.* up, joins on right bank. Nadder runs to **Dinton,** 6 *m.*, **Wilton,** 7 *m.*, and Wily, 1 *m.* Wily joins the Avon at **Salisbury** in 4 *m.* Winterbourne rises beyond Cholerton (n.s. **Grately**), 3 *m.*, runs through Wilbury Park to Newton Toney, 2 *m.*, **Porton,** 4 *m.*, Winterbourne, 1 *m.*, **Salisbury,** 6 *m.* Avon now runs to Nunton, 4 *m.*, where the Chalk Stream joins on right bank. Chalk Stream rises near Alvediston (n.s. **Tisbury,** 5 *m.*), runs to Broad Chalk, 5 *m.*, Toney Stratford, 4 *m.*, Avon, 5 *m.* Avon runs to **Downton,** 5 *m.*, **Braemore,** 4 *m.*, **Fordingbridge,** 4 *m.* Here a stream (trout, grayling; leave from the owner of West Park) runs down from Demerham, 4 *m.* long, working two mills, joins Avon on right bank. Avon runs to Ibbesley, 4 *m.*, Ellingham, 1 *m.* Here Black Water, 5 *m.* long, joins on right bank. Avon runs to **Ringwood,** 5 *m.* Here two streams join on left bank, rising in the New Forest, and are 8 *m.* long and 6 *m.* long. Christchurch is 10 *m.* on. Here the landlord of the King's Arms preserves a good stretch of water, including the junction of the Stonr. The roach run very large. Boat and man can be had. Above and adjoining the hotel water some good coarse fishing can be had at 10*s.* per day, including boat and man. (*See* c.t. *Avon.*). The best flies on the Avon are the March brown, blue dun, whirling dun, grannam, caperer, sand-fly, alder-fly, green and grey drakes, ant flies, orange flies, the duns, and the coachman; an artificial grasshopper for grayling. (*c.s.*)

STOUR rises in Stour Head ponds (Sir H. Hoare) (n.s. **Witham**), runs 6 *m.* to **Gillingham.** Here Shreen Water joins on left bank. Shreen rises at Mere, 4 *m.* from **Gillingham,** and works 2 mills. ½ *m.* below, at Accliff Mill, Ledden river joins Stour. Ledden rises some 5 *m.* east of **Gillingham** and 3 *m.* down is joined on left bank by Fern brook, which rises in Lashmere Pond, 1 *m.* N.W. of **Shaftesbury,** and is 4 *m.* long. Ledden now runs in 1 *m.* to Stour. Stour runs to Fifehead Magdalen 4 *m.*, 3 *m.* below which Cale river joins on right bank. Cale rises by **Wincanton,** runs 6 *m.* to **Temple Combe,** 1½ *m.* off, and 3 *m.* down is joined on left bank by Bow brook, which rises 2 *m.* N. of **Temple Combe,** and is 6 *m.* long, working some mills. Stour runs in 2 *m.* to **Stalbridge,** 1 *m.* off, where a short stream working a mill 3 *m.* up, joins on right bank. 1 *m.* down Stour Lidden river joins on right bank. Lidden rises some 8 *m.* S.W. of **Sturminster Newton,** in Stoke Mill, and 2 *m.* down is joined by a stream on left bank 3 *m.* long. 5 *m.* down Lidden a stream 6 *m.* long joins on left bank, which works a mill or two. 3 *m.* down, Lidden reaches Stour. 1 *m.* down Stour, Divelish river joins on right bank. Divelish rises at Fifehead Neville, 3½ *m.* from **Sturminster,** and is 5 *m.* long. 1 *m.* down Stour is **Sturminster.** 3 *m.* down Stour, at Manston, a stream joins on left bank, which rises at Melbury Abbas, 2 *m.* S. from **Shaftesbury,** runs 6 *m.* to West Orchard, where a short stream joins on right bank. Hence to Stour is 1½ *m.* 1 *m.* down Stour a stream, which rises by Fontmell Magna, 5 *m.* up, working some mills, joins on left bank. Stour runs in 3 *m.* to **Shillingston.** 5 *m.* down, at Stowerpalne, Iwerne river joins Stour on left bank. Iwerne rises by Iwerne Minster, and is some 5 *m.* long, turning a mill or two. Stour runs in 4 *m.* to **Blandford,** 5 *m.* to **Spettisbury.** Here Tarrant river joins on left bank. Tarrant rises by Tarrant Gunville, runs 4 *m.* to Tarrant Monkton, and Stour 5 *m.* Stour runs to **Bailey Gate,** 3 *m.*, **Wimborne Minster,** 8 *m.* Here Allen river joins on left bank. Allen rises in St. Giles's Park, 2 *m.* from Cranborne (n.s. **Verwood**), and 3 *m.* down, after working four mills, is joined on right bank by the outflow of the large lake at More Critchell. Hence to **Wimborne** is 7 *m.* Three *m.* down Stour, Blackwater, 4 *m.* long, joins on right bank Stour runs in 7 *m.* to Holdenhurst (n.s. **Hern Bridge,** 2 *m.*). Here Moors river joins on left bank. Moors rises by Cranborne, runs 10 *m.*, and is joined on right bank by a stream which rises in a lake by Queen's Wood (n.s. **Verwood,** 3½ *m.*) and is 7 *m.* long. Moors runs to **Hern Bridge,** 4 *m.*, and Stour 1 *m.* 5 *m.* on, Stour joins Avon

at **Christchurch** (preserved by Stour Fishery Club, *see Bournemouth.*) (*See c.s. Avon.*) The sea fishing at Christchurch is good. The time to fish for mackerel with lines in the Bay is July and August, on the first of the ebb tide running over the Christchurch Reef east and west, where pollack may also be taken earlier in the season. Bass in the harbour's mouth. The Stour is now most rigidly preserved.

Churchill (Worcester).—G.W.R. Churchill brook, feeding numerous mill ponds. Hoo brook (1 *m.* S.) (*See Gloucester.*)

Church Road (Monmouth).—R. & N.R. Rumney; trout, salmon; preserved. (*c.s.*) (*See Cardiff, Wales.*)

Church Stretton (Salop).—S. & H.R. Cound's brook; trout; private. Quenny brook (3 *m.* S.). Heath brook (4½ *m.* E.) (*See Gloucester.*)

Churnside Bridge.—Tweed and Whiteadder. Trout and salmon. (*See Berwick.*)

Cirencester (Gloucester).—G.W.R., M. & S.W.J.R. *Hotel*: King's Head. On Churn; few trout below, above more plentiful. There are many trout streams near, mostly private At Cricklade is pike fishing. (*See London, U.T.*) In Lord Bathurst's park is a large lake; pike, perch, &c.

Clacton (Essex).—G.E.R. (*See Thorpe.*) *Hotels*: Royal, Osborne.

Clapham (York). — On the M.R., near Lancaster. *Hotel*: Flying Horseshoe, close by the station; accommodation good. The Wenning and several other streams are in the immediate neighbourhood, to fish which the landlord can obtain leave. (*c.s. Lune.*)

Clare (Suffolk).—G.E.R. Stour. (*c.s.* N. and S.) (*See Manningtree.*)

Claydon (Bucks).—L. & N.W.R. Claydon brook. *Lakes*, Claydon Farm and Middle Claydon ponds (2 *m.* S.). (*See King's Lynn.*)

Claydon (Suffolk).—G.E.R. Gipping; roach, perch, pike, tench; preserved from above at Blakenham to Bose Hall, 5 *m.* down, by Gipping Angling Society. (*See Ipswich.*)

Claypole (Lincoln).—G.N.R. Witham. Sand beck, 3 *m.* E. (*See Boston.*)

Cleeve (Gloucester).—M.R. Swilgare. (*See Gloucester.*)

Cleobury Mortimer (Salop).—T. & B.R. Rea; trout, grayling; private. (*See Gloucester.* (*c.s. Severn.*)

Clevedon (Somerset).—G.W.R. Kenn, 1½ *m.* off. Kenn rises in a mill pond on Bakewell Common, near **Bourton** Station (G.W.R.), runs 2 *m.* to **Nailsea** (G.W.R.), Kenn 6 *m.*, and the sea 2 *m.* By staying at the Battle Axes Inn, Wraxall, fair trout and coarse fishing can be had. The drainings of Nailsea Moor here join the sea. The water course rises by **Flax Bourton** (G.W.R.), and runs 3 *m.* to Jacklands Bridge, where the two main drains commence, called Middle Yeo and Land Yeo, which run to **Clevedon** in 6 *m.*

Clifton (Derby).—M.R. Dove; trout, grayling. (*c.s. Trent.*) Henmoor; trout, grayling (*See Gainsborough.*)

Clifton Mill (Warwick).—R. & S.R. Avon; chub, dace, roach, pike, perch, bream Swift (2 *m.* W.) (*See Gloucester.*) (*c.s. Severn.*)

Clitheroe.—(*See Ribchester.*) 3 *m.* from here is Hodder Bridge Inn, on the Hodder. Trouting bad, but mort and sprod fishing good in the season. Tickets at the inn, which is fairly comfortable. Mytton Bridge Inn 2 *m.* from the **Whalley** station; here fishing on both Hodder and Ribble can be had. Redpump, 4 *m.*, and Whitewell 10 *m.* from Clitheroe, both on the Hodder, comfortable inns, where permission can be had, few trout, but very good for morts and sprods after a flood, especially **Whitewell.** Ramsbottom, of Clitheroe, sells suitable flies. The salmon fishing in September and October is good. (*c.s. Ribble.*)

Clun (Salop).—(N.s. **Burme,** 8 *m.*) Clun; trout, grayling; private, but leave may often be had. Lower Redlake brook (3½ m. S.); trout. *Lakes*: Acton Pool (4 *m.* W.) (*See Gloucester.*) (*c.s. Severn.*)

Clutton (Somerset).—G.W.R. (*See Bristol.*)

Coalport (Salop).—S.V.R. Severn; pike, roach, chub, dace, salmon. *Lakes*: Willey Park lakes (3½ *m.* S.W.) (*See Gloucester.*) (*c.s. Severn.*)

Coalville (Leicester).—M.R. Dishley brook, 2 *m.* N. at Whitwick. Sence, 2 *m.* S. at **Hugglescote.** *Lakes*: Old reservoir, 4 *m.* N.E. (*See Gainsborough.*)

Cockfield (Suffolk).—G.E.R. Lavenham brook. (*See Manningtree.*)

Codford (Wilts).—G.W.R. On Wylye; trout, grayling. Preserved by the owner of Ashton Gifford. (*c.s. Avon.*)

Codnor Park (Derby). — M.R., G.N.R. Erewash. *Lakes*: Golden Valley reservoir. Butterly reservoir, 3 *m.* W. (*See Gainsborough.*)

Codsall (Stafford).—G.W.R. Penk, 1 *m.* N. *Lakes*: The pool, Chillington Park, 2 *m.* N.W.; good fishing. (*See Gainsborough.*)

Colchester (Essex).—G.E.R. Colne. Crockle, 1 *m.* E. Roman River, 3 *m.* S. Colne rises 5 *m.* above **Yeldham,** runs 4 *m.* to **Hedingham, Halstead** 3 *m.* 2 *m.* down, Gosfield brook, 6 *m.* long, which drains the lake at Gosfield Hall, 3 *m.* S.W. of **Halstead,** joins on right bank. 1 *m.* down Colne, at **Colne,** Pebmarsh brook, 4 *m.* long, joins on left bank. Colne runs to **Chapple** 3 *m.*, and **Colchester** 10 *m.* 1 *m.* below, Crockle brook, 4 *m.* long, joins on left bank. (*See Nayland.*)

Cole (Somerset).—S. & D.J.R. Brue; trout; preserved. Shepton brook. (*See Highbridge.*) (*c.s. Avon.*)

Coleshill (Warwick).—L. & N.W.R. Blyth (*c.s. Trent*). Cole. Ulverley brook, 2 *m.* S.W. Tame, 2 *m.* N. (*c.s. Trent*). Ailey brook, 2 *m.* N.E. *Lakes*: Maxtoke Park lakes, 2 *m.* W. Coleshill pool, 2 *m.* S. Chelmsley Wood ponds, 2 *m.* S.W. Packington Park lakes, 4 *m.* S.E. (*See Gainsborough.*)

Collingham (Notts)—M.R. Trent, 2 *m.* W.; pike, roach, dace, chub, grayling. (*c.s.*) *Lakes*: Collingham ponds, Cowarth pool, Mons pool, and Black pool, 1 *m.* N.W. (*See Gainsborough.*)
Colne (Essex).—G.E.R. Colne. Pebmarsh brook. (*See Colchester.*)
Coltishall (Norfolk).—G.E.R.—Bure. Sprixworth beck, 3 *m.* S. (*See Yarmouth.*)
Colwall (Worcester).—G.W.R. Leigh brook (or Cradley). Good trouting; leave from Mr. Cook, of Leigh Court. (*See Gloucester.*)
Colwich (Stafford).—L. & N.W.R. Trent; roach, chub, pike, trout; fishing very good; preserved by Mr. L. Morgan. (*c.s.*) Sherbrook brook, 3 *m.* W. Colton brook, 3 *m.* N.E. Sow, 4 *m.* W.; roach, pike, chub. Blyth, 5 *m.* E. (*c.s Trent.*) *Lakes*: Oakedge Park lakes (*See Gainsborough.*)
Colwick (Notts).—M.R. Trent; pike, perch, roach, chub, salmon. (*c.s.*) (*See Gainsborough.*)
Colyford (Somerset).—S.W.R. (*See Seaton.*) Axe and Coly; trout, salmon. (*c.s.*)
Colyton (Somerset).—S.W.R. (*See Seaton.*) Axe and Coly; trout, salmon. Good accommodation. Trouting on Coly good, and preserved. Tickets can be had. (*c.s.*)
Combe Row (Somerset).—G.W.R. (*See Watchet.*)
Condover (Salop).—S. & H.R. Cound brook; trout; private. *Lakes*: Bomer pool; pike, perch, rudd, roach, bream; preserved, but leave may sometimes be had. (*See Gloucester.*)
Congleton (Warwick).—L. & N.W.R. and G.W.R. Arrow; pike, perch, chub, roach, dace, bream, and a few trout. (*See Gloucester.*)
Congresbury (Somerset).—G.W.R. Yeo. Yeo rises by Blagdon (n.s. **Sandford**, G.W.R., 6 *m.*), runs to Wrington 4 *m.* (good trouting; preserved by C. L. F. Edwards, Esq., of Wrighton Grange, to Iwood), and **Congresbury** 2½ *m.* The tide flows to this point. The sea is 6 *m.* down. The fishing (trout, eels, and flat fish) is preserved by J. E. Jefferies, Esq., of Yeo Bank, Congresbury, from Iwood down, who sometimes gives leave on application. (*c.s. Avon.*) *Lakes*: Congresbury pond; rudd, carp, perch; leave from the station-master, G.W.R.
Conisborough (York).—G.N.R. Warmsworth beck or St. Catharine's Well stream, 1 *m.* S.W. *Lakes*: Crookhill Hall, 1 *m.* S.W. (*See Althorpe.*)
Coniston.—On Furness line. A mile off is Coniston Lake. Close by the village runs Church Beck, rising in Levers Water, 2 *m.* off; ¾ *m.* down from this tarn a small stream joins close by Coniston Copper Works. This stream runs out of Low Water Tarn 1 *m.* in the hills on the right; ½ *m.* on from this stream a decent burn joins on the left bank. At Coniston a small burn joins on the right bank, running out of a small hill loch 1½ *m.* off. Church Beck runs into Coniston lake about 1 *m.* from the village. Close to Church Beck, Yew Dale Beck joins the lake. This stream rises in the Silberthwaite High Fells, and flows in about 2 *m.* to High Yew Dale, where a small stream joins on the left, running out of Low Tarn and two small nameless lochs N.W. of Low Tarn. After leaving High Yew Dale a course of 3 *m.* takes the beck to Coniston lake, which it enters at the boat house ½ *m.* north of the outfall of Church Beck. We now start from the head or north end of the lake, where there is an inn, and go down the lake or southwards. Coniston lake is about 7 *m.* long. At the very head of the lake a small burn runs in, which runs out of a tarn 2 *m.* off on Hill Fell. 5 *m.* down, Torver Beck joins on the right hand. (*See Torver.*) (*c.s. Kent.*)
Constantine (Cornwall).—(n.s. **Penryn**, 6 *m.*). Constantine brook; trout. This brook rises some 3 *m.* above Constantine, where it is joined by a brook 3 *m.* long. 2 *m.* down Constantine joins the estuary of Helford river (*c.s. Fowey*). 2½*m.* W. runs Helford river. HELFORD rises by Polgrean, runs 2½ *m.* to Penglaze Mill (the nearest point to **Constantine**), and 1½ *m.* down is joined on left bank by Trecoos brook, which rises by Trecoos 1½ *m.* W. of **Constantine**, and is 2 *m.* long. ½ *m.* down Helford, Gweek water joins on right bank. Gweek rises 3 *m.* N.E. of **Helston**, and is 5 *m.* long. 1 *m.* down is the estuary. Trout in Helford above Gweek.
Cookham (Berks).—W.A. & T.B.R. Thames. (*See London, M.T.*) Lord Boston preserves one of the back waters below the bridge; leave may sometimes be obtained from Mr. Hepworth, Hedsor. *Hotels*: Ferry and King's Arms. *Fishermen*: Godden, H. Wilder, and B. Jones. Wye; polluted.
Corby (Lincoln).—G.N.R. Glen. Edenham brook, 3 *m.* E. *Lakes*: Grimthorpe Park, 2 *m.* S.E. (*See Spalding.*)
Cornhill (Northland).—B. & K.R. (*See Berwick.*) Tweed and Till. Trout and salmon.
Cornwood (Devon).—G.W.R. Yealm; trout; preserved. Yealm rises 4 *m.* above **Cornwood**, runs 1 *m.* to the station, and 6 *m.* to Yealmton (n.s. **Plympton**, 5 *m.*). The tide flows to 1 *m.* below the town, and 1 *m.* below, Braxton water, 5 *m.* long, joins on right bank. 1 *m.* below on right bank, Ford brook, 2 *m.* long, joins, and 2 *m.* down, at Newton Ferrers, Newton brook, 4 *m.* long, joins on left bank. The sea is 1 *m.* on. Good bass and pollack fishing in the harbour and outside.
Corpusty (Norfolk).—G.E.R. and G.N.R. Bure. *Lakes*: Thurning Hall, 3 *m*, S.W. Barrington Park, 4½ *m.* N.E. (*See Yarmouth.*)
Corsham (Wilts).—G.W.R. (*See Bristol.*) *Lakes*: Corsham Park lake; pike, perch; preserved by Lord Methuen.
Coryton (Devon).—G.W.R. Lid; good trouting, but preserved. Lew. Maryston brook, 3 *m.*; trout. (*See Plymouth.*)
Cotham (Notts).—G.N.R. Devon. Car dyke, 1 *m.* N.W. Smite, 2 *m.* S. at Shelton. Trent *m.* N.W., at East Stoke (*c.s.*) Witham, 3 *m.* S.E. at Bennington. (*See Gainsborough.*)
Coughton (Warwick).—L. & N.W.R. Arrow. (*See Gloucester.*)
Counter Drain (Lincoln).—G.N.R. Glen. Counter Drain. (*See Spalding.*)

Coventry (Warwick).—L. & B.R. Sherburne. Low (3 *m.* N.E.). Withybrook (3 *m.* N.E.). *Lakes*: Coombe Abbey Lake (4 *m.* E.); roach, pike, perch, bream; belongs to Lord Craven. (*See Gloucester.*) *Hotels*: King's Head, Queen's, Craven Arms.

Cover Bridge (York).—Yore and Cover; trout, grayling *Hotels*: Cover Bridge; White Swan, Middleham; Belton Arms, Leybourn.

Cowbit (Lincoln).—G.N.R. Welland; pike, perch, dace; free. (*See Spalding.*)

Coxbench (Derby).—M.R. Holbrook brook. *Lakes*: Smalley Mill pond, 2 *m.* E. (*See Gainsborough.*)

Cradley (Worcester).—New Pool. (*See Gloucester.*)

Cranley (Surrey).—H. & G.R. (*See London, L.T.*) Wey.

Craven Arms (Salop).—L. & N.W.R. and G.W.R. Onny; trout, grayling; private. Quenny brook (2 *m.* N.). Eaton brook (4 *m.* N.E.). *Lakes*: Whittleton Pool (1 *m.* E.) (*See Gloucester.*) (*c.s. Severn.*)

Crawley (Sussex).—H.B.R. Mole. (*See London, L.T.*) *Hotel*: George. Near here are the Buchan Hill ponds; trout; leave from Mr. P. Saillard; also Ifield Mill pond, free; Bewbush Mill pond, leave from Mr. Brown; Three Bridges pond, leave from Mrs. Montifiori; Hazelwick Mill pond, leave from Mr. Coffin.

Crayford (Kent).—N.K.R. (*See Dartford.*) On Cray.

Credenhill (Hereford).—H.H. & B.R. Sugwas brook. Wye (2 *m.*); chub, pike, salmon, dace, perch, trout. (*c.s.*) (*See Chepstow.*)

Crediton (Devon).—S.W.R. Creedy; trout; preserved by Sir J. Davie and Sir J. Shelley. Spreyton water; trout. (*See Exeter.*) *Hotel*: Ship.

Cressage (Salop).—S.V.R. Severn; pike, perch, chub, dace, salmon, trout. Langley brook (3 *m.* S.W.). Leighton brook (3 *m.* N.E.). *Lakes*: Harnage Grange pond (3 *m.* S.W.). Acton Burnell Park lakes (5 *m.* S.W.). (*See Gloucester.*) (*c.s.*)

Creswell (Derby).—L. & N.W.R. Blythe. (*c.s. Trent.*) Tean brook, 2 *m.* E., at Upper Tean. (*See Gainsborough.*)

Crewkerne (Somerset).—S.W.R. (*See Seaton.*) *Hotel*: George. Axe (3 *m.* off); trout. (*c.s.*) Parret (1 *m.* off); trout (for a few meadows), roach, dace. Leave must be obtained for both streams from the landowners and millers. (*See Bridgwater.*) (*c.s. Avon.*)

Crick (Northton.).—L. & N.W.R. Streck, 2 *m.* S. *Lakes*: Middlemore and Dunsland reservoirs (pike, &c.), 3 *m.* S.W. (*See Wisbeach; Bramston.*)

Cromer (Norfolk).—G.E.R. Aldborough beck, 5 *m.* S.W. *Lake*: Felbrigg Park, 5 *m.* S.W. (*See Yarmouth.*) *Hotel*: Bath.

Cromford (Derby).—M.R. Derwent; trout, grayling; preserved by Matlock Bath A.A. (*see Matlock*). (*c.s. Trent.*) (*See Gainsborough.*)

Cropredy (Oxford).—O. & B.R. Cherwell. (*See London, M.T.*) Clattercut reservoir lies near.

Crosby Ravensworth (Westland).—On Lyvennet. Trout.

Cross Keys (Monmouth).—W.V.R. Ebwy, trout, salmon. Sirhowey; trout. (*c.s. Usk.*) (*See Newport.*)

Crowland (Lincoln).—n.a. **Postland,** 3 *m.* Welland; pike, perch, dace; free. Nen, 2 *m.* S.E. at Black Horse Mills. (*See Spalding.*)

Crowle (Lincoln).—G.N.R. Idle North Drain. The new Idle river. (*See Althorpe.*) Old Don river. This stream rises above **Crowle,** runs 8 *m.* to Luddington and Trent estuary at Adlingfleet, 6 *m.* below.

Crow Park.—(*See Sutton.*)

Croxhall (Derby).—M.R. Mease. (*c.s. Trent.*) Pessal brook. (*See Gainsborough.*)

Croydon (Surrey).—L.B. & S.C.R. and E. & C.R. (*See London, L.T.*) Wandle; trout. *Hotel*: Greyhound. At Beddington, 2 *m.* off, the owner of the Snuff Mills sometimes gives leave.

Crudgington (Salop).—G.W.R. Tern; a few trout and coarse fish. Strine. Beanhill brook (2 *m.* S.) (*See Gloucester.*) (*c.s. Severn.*)

Crumlin (Monmouth).—W.V.R. Ebwy; trout, salmon; trout rod licences, 1s., from the post office. (*c.s. Usk.*) *Lakes*: Ponnd-y-Coed Cae (2 *m.*) (*See Newport.*)

Culham (Oxon).—G.W.R. Thames. (*See London, M.T.*)

Cullompton (Devon).—G.W.R. Culm. Kentisbere brook. Ashford brook. Fulford water. Trout. *Hotel*: Railway. The river is preserved *down* to Kensham Mills by the Culm Fishing Association. Season begins Feb. 15, and ends Aug. 31; s.t., 21*s.*, with 6 day tickets for friends living 15 *m.* off. Strangers living 15 *m.* off can get m.t., 10*s.* 6*d.* No wading. Sec., F. Mathews, Railway Hotel. *Above* it is private. The Culm is the earliest river in Devon. (*See Exeter*) (*c.s. Exe.*)

Culmstock (Devon).—G.W.R. (*See Exeter.*) *Inn*: Railway (*see Advertisement*). Culm; trout. The fishing is good, and is preserved *up* to **Hemyock** by the Culm Fishing Club. S.t., 21*s.*; w.t., 4*s.*; d.t., 2*s.* Fishing begins Feb. 1, ends Aug. 31. No trout killable under 6in. No wading. No dogs. *Below* the river is private; tickets at the inn). (*c.s. Exe.*)

Cwm (Monmouth).—W.V.R. Ebwy; trout. (*c.s. Usk.*) (*See Newport.*)

Cwm Afon (Monmouth).—E.V.R. Llwyd; trout. (*c.s. Usk.*) (*See Newport.*)

Cwmbran (Monmouth).—N.A. & H.R. Llwyd. (*See Newport.*) (*c.s. Usk.*)

Dalston (Cumland).—On the Caldew. Trout.

Darley (Derby).—M.R. Derwent; trout, grayling; preserved hence down to **Matlock** bridge by the Darley Dale Angling Club, s.t. 30s., d.t. 2*s.* for a portion of the water, any fishing can be used. (*c.s. Trent.*) Sydnope brook. *Lakes*: Mill ponds (2), 1 *m.* N.E. Flash dam, 3 *m.* N.E. (*See Gainsborough.*)

Dartford (Kent).—N.K.R. On Darenth; trout, perch, roach, &c. The Darenth rises by Westerham, and in 6 *m.* runs by **Dunton Green, Sevenoaks** station, 1 *m.* (good trouting, preserved by Lord Stanhope); **Otford,** 2 *m.*; **Shoreham,** 12 *m.*; **Eynesford,** 4 *m.*, passing Lullingstone (preserved by Sir W. Hart Dyke, who often gives leave); 1½ *m.* on is **Farningham,** and **Dartford** is 6 *m.* A mile below Dartford the Cray joins Darenth. Cray rises near **Orpington,** and in 1 *m.* runs by **St. Mary's Cray; Bexley,** 4 *m.*, passing St. Paul's Cray and Foot's Cray. From Bexley to **Crayford** is 1½ *m.*; from whence to the junction of Cray and Darenth is 2 *m.* 2 *m.* below this junction Darenth joins Thames. Bream are in the lake of the Phœnix Paper Mills at Dartford, close by which is the Dartford Creek, conveying the Darenth water to the Thames. In the creek are large dace, flounders, pike, and occasionally salmon trout. There is a peculiar blue roach to be found in a small pond on the Dartford marshes. There are many large carp in the pond of Messrs. Pigou and Wilkes' powder mills.

Dartmouth (Devon).—G.W.R. On Dart; salmon and trout. Dart rises in the centre of Dartmoor, and immediately divides into two parts, the East and West Dart. 5 *m.* brings the East Dart to Post Bridge, where fisherman's accommodation can be had at the inn, and at some lodgings in the village. 4 *m.* down, Wallabrook joins Dart. This stream rises in Merripit Hill, 1½ *m.* from Post Bridge, and has a course of 5 *m.* There are plenty of trout in this stream, and fishing is free. Dart next runs in 2 *m.* to Dartmeet, where it is joined by the West Dart. This stream, when it leaves the parent brook, runs in a course of 5 *m.* to Two Bridges, where is a nice fishing inn. Two Bridges is 1½ *m.* from Prince Town, where is the Duchy Hotel, one of the best in the West. At Two Bridges Cowstick brook, 4 *m.* long, joins Dart. A mile below Two Bridges Black brook joins Dart on the right. This stream rises on Miss Tor, runs by Dartmoor Prison, close to Prince Town, and joins Dart 1½ *m.* on. All these streams are full of small trout. A mile below, Cherry brook joins Dart on the left bank. This stream rises close to West Dart, and passes the Post Bridge Road 2 *m.* from Two Bridges, and the same distance from Post Bridge. The stream is 6 *m.* long, and fishes well. 2 *m.* down Dart, Swincombe brook joins on the right bank. This stream is 3 *m.* long, and worth fishing when the mines are not working. 3 *m.* from this point the two Darts meet. Good accommodation can be had here by previous arrangement with Mrs. French, Smith Hill, near Princetown, Devon. Fishing can be obtained in the above rivers and their tributaries by payment of 2*s.* 6*d.* a week; tickets to be obtained at the above inns, or of the keepers. Spring and autumn are the best seasons. The best flies are coch-y-bonddhu, silver grey, willow bud, black gnat, coachman, grouse, and badger. From Dartmeet Bridge to New Bridge, 7*m.*, the river is preserved on the left bank by Dr. Blackall, of Spitchwick, and on the right by the owner of Holne Chase. A mile down from New Bridge Webbern joins Dart. This stream divides in two parts close to its junction with the Dart. The East Webbern rises near Widecombe, and has a course of 4 *m.* The West Webbern is 7 *m.* long; the fishing is free. The Dart next runs for 2 *m.* through the properties of Mr. Bastard, of Buckland, on the left bank, and Holne Chase, on the right, until Holne Bridge is reached. Leave is sometimes granted. Holne Bridge is 2 *m.* from **Ashburton** (A. & T.R.). Leaving Holne Bridge Dart runs to **Buckfastleigh** (A. & T.R.), 3 *m.* Here a stream joins Dart, 5 *m.* long, which rises 3 *m.* north of Ashburton, and flows through that town. ½ *m.* below a brook enters Dart on the right bank, having a course of 6 *m.* From hence to **Staverton** (A. & T.R.) is 4 *m.* 3 *m.* below *Staverton* a brook, 5 *m.* long, joins on the right bank. ½ *m.* below a stream, 8 *m.* long, joins on the left bank. ½ *m.* below this again **Totnes** (S.D.R.) is reached. From hence to Dartmouth the tide flows. 5 *m.* below **Totnes,** on the right bank, a considerable stream joins Dart on right bank. This stream, 12 *m.* long, after running for 4 *m.*, passes 1 *m.* south of the village of Rattery, thence to Harberton 3 *m.*, and thence 5 *m.* to Ashsprington at the estuary, where all the estuary fish can be taken freely. There is excellent whiting fishing 7 *m.* from land. In August there is generally very fair whiting fishing just outside Dartmouth Harbour, abreast of Blackpool Beach in ten fathoms water, about 1 *m.* from shore. Pollack and bass are to be found near the Mewstone and Eastern Blackstone. At neap tides, in this inner ground, says Mr. Wilcocks, the bottom may be kept with leads of 1lb. and 2lb., but towards the springs 2lb., 3lb., and 4lb. must be used with as fine a line as possible. Whiting fishing not good until after midsummer. (*c.s.*) (*See Stoke Flemming* and *Slapton Ley.*) *Hotel*: Castle.

Datchet (Bucks).—S.W.R. Thames. (*See London, M.T.*) *Fishermen*: J. Hoare and Lumsden. *Hotels*: Manor House and Royal Stag.

Dauntsey (Somerset).—G.W.R. Avon; pike, perch, roach; preserved. Thunder brook. (*See Bristol.*) (*c.s.*) *Lakes*: Dauntsey reservoir; pike, perch; leave from Col. Heneage, Dauntsey.

Daventry (Northton.).—N.s. **Weedon,** 5 *m.* Streck, 4 *m.* E. *Lakes*: Dunsland reservoir; pike, perch, &c. Middlemore reservoir, 1½ *m.* W.; pike, perch, &c. (*See Wisbeach.*)

Dawlish (Devon).—G.W.R. Haldon water; trout. *Hotel:* London, and others. The brook rises on the slopes of Halden, and is 6 *m.* long. Leave from the farmers and mill-owners. Mr. Hoare, of Luscombe, preserves some portion. Dabs, mackerel, pollack, pout, herrings, and sprats, are caught off here in moderate weather. A sand-eel seine is kept. A line thrown off the breakwater pier at the mouth of the brook, and baited with squid or cuttle, will take large bass in rough weather. The squid must be obtained from the mackerel nets. Pollack towards and close to Parson and Clerk rocks, also ½ *m.* off shore, half-way W.

Deal (Kent).—A few roach and perch in the Richboro' stream, Sandwich. There is good

fishing in the evening off the pier for pollack, mackerel, &c., in autumn. (*See Margate.*) *Hotels*: Queen's and Royal.

Debenham (Suffolk).—N.a. **Eye**, 9 *m.* N. Deben. (*See Woodbridge.*)

Defford (Gloucester).—M.R. Avon; chub, dace, roach, pike, perch, bream. Bore brook. *Lakes*: Croome Park lakes (3 *m.* N.W.). (*See Gloucester.*) (*c.s. Severn.*)

Denston (Stafford).—L. & N.W.R., G.N.R., and M.R. Churnet; trout, grayling: fishing spoilt by Leek drainage. (*c.s. Trent.*) (*See Gainsborough.*)

Derby.—M.R., L. & N.W.R. Derwent; pike, coarse fish, grayling, trout; the borough waters free to the mouth of Chaddesden brook, preserved *below* to **Borrowash** by a club; apply to Peach and Son, 10, St. Peter-street, Derby. (*c.s. Trent.*) Cutler brook. Chaddesden brook, 2 *m.* E. *Lakes*. Allestry Hall lake, 3 *m.* W. Langley Park lakes, 4 *m.* N.W. Kedleston Park lake, 4 *m.* N.W. Locko Park lake, 4 *m.* N.E. Radburn ponds, 4 *m.* W. (*See Gainsborough.*) *Hotels*: St. James, Midland.

Desborough (Northton.).—M.R. Ise. (*See Wisbeach.*)

Desford (Leicester).—M.R. Rothley brook. *Lakes*: Gabriel pool, 3 *m.* W. Kirkby Hall lake, 4 *m.* S.W., at Kirkby Mallory. (*See Gainsborough.*)

Devereux (Hereford).—N.A & H.R. Worm brook. (*See Chepstow.*)

Devizes (Wilts).—G.W.R. On Avon; trout and grayling; preserved by landowners. (*See Christchurch.*) Also several brooks and Drew's pond. (*See Bristol.*) (*c.s.*)

Devock Water (Cumland.).—Trout. The lake is preserved. *Inn*: The King of Prussia, 2½ *m.* off. There are several lakes near. Burnmore tarn contains large trout and pike.

Dewsbury (York).—G.N.R., L. & N.W.R., and L. & Y.R. The Whitley reservoir, near Dewsbury (trout), and the Broadstones reservoir, near Huddersfield (trout), are preserved by the Dewsbury Angling Club of twenty-five members; hon. sec., D. A. Shaw, Esq., solicitor. Fishing from March 1 to Oct. 1; s.t. 21*s.* Thirty days' fishing allowed in each reservoir.

Dingestow (Monmouth).—R. & M.R. Trothy; trout; preserved. Nant-y-fuchan (2 *m.*) (*c.s. Wye.*) (*See Chepstow.*)

Dinmore (Hereford).—S. & H.R. Lugg; fishing decent, trout, grayling, pike, perch, chub, dace, roach; preserved by the Bodenham Club, of 30 members, from Bodenham, through Dinmore to Moreton. (*c.s. Wye.*) Marston brook (2 *m.*) (*See Chepstow.*)

Dinsdale-on-Tees.—Salmon, trout. Tickets, 1*l.* for salmon fishing on Mr. Surtees' estate can be had by visitors staying at the Sulphur Spa Hotel. (*c.s.*)

Dinton (Wilts.).—S.W.R. Nadder; trout, roach, dace. (*See Christchurch.*) (*c.s. Avon.*)

Diss (Norfolk).—G.E.R. Waveney. (*c.s. N. and S.*) *Lakes*: Diss mere. (*See Yarmouth.*)

Ditchford (Northton.).—L. & N.W.R. Nen; pike, perch, bream, tench, chub; preserved by Wellingborough and Higham Ferrers Angling Association hence to Stanwick, 1 *m.* below **Higham Ferrers**; sec., E. Brummit. (*See Wisbeach.*)

Dogdyke (Lincoln).—G.N.R. Witham. Bain. (*See Boston.*)

Donington (Lincoln).—G.N.R. Hammond beck, 1 *m.* W. (*See Boston.*)

Dorchester (Dorset).—G.W.R. and S.W.R. Frome. Frome is preserved for 3 *m.* above and 3 *m.* below the town by the Dorchester Fishing Club, of 24; Hon. Sec., Capt. Mansel. *Entrance*, 5*l.* 5*s.*; s.t., 5*l.* 5*s.* The rest of the stream is strictly preserved by the landowners. (*c.s.*) Crane (*see Wareham*); trout, dace, roach, pike. *Hotel*: King's Arms.

Dorking (Surrey.—L. & B.R. and S.E. Mole. (*See London, L.T.*) Leave may be obtained from the millers; trout, coarse fish. Very difficult to obtain trouting, which is very good in parts. *Hotel*: White Horse, Red Lion, Star and Garter.

Dorrington (Salop). — S. & H.R. Cound brook; trout; preserved by the owner of Underhill Hall. Row brook (2 *m.* E.) (*See Gloucester.*)

Doublebois (Cornwall).—G.W.R. Fowey; trout. St. Neot; trout. (*c.s.*) (*See Fowey.*)

Dover (Kent).—L.C. & D.R. On Dour. The trouting in Dour is good, and preserved; leave from the miller at Dovercourt. (*See Kearsney.*) There is good sea fishing from the jetty. Mullet, coal whiting, silver whiting, whiting pouts, smelts, dogfish, and rock tench. Lugworm is the best bait. The wind should be southerly or westerly. Whitings can be taken from the end of the Admiralty Pier, with a long rod, running line, and 3 hooks. Large bass and coal whiting may be taken with worms found between the rocks under the cliffs; codlings and coal whiting from the North Jetty. Mullet and flounders in the harbour.

Downderry (Cornwall).—Good pollack and other sea fishing.

Downham Market (Norfolk).—G.E.R. Ouse; coarse fish except barbel. (*c.s. N. and S.*) The tide runs to Denver Sluice, 2 *m.* up. *Lakes*, Stradset Hall Lake (4 *m.* N.E.). (*See King's Lynn.*)

Downton (Hants.)—S.W.R. Avon; trout, grayling, and pike; preserved. The landlord of the Bull Inn gives leave for 1½ *m.* of fishing, principally pike. (*See Christchurch.*) (*c.s.*)

Draycot (Somerset).—G.W.R. Stoke Decoy Lakes. (*See Axbridge.*)

Draycott (Derby).—M.R. Derwent; pike, coarse fish, grayling, trout. (*c.s. Trent.*) Trent, 3 *m.* S.W., at **Sawley**. (*c.s.*) (*See Gainsborough.*)

Drayton (Norfolk).—G.E.R. Wensum. (*c.s. N. and S.*) Sprixham beck, 2½ *m.* N.E. (*See Yarmouth.*)

Driffield.—Very good trouting on Hull for 10 *m.*, preserved by a club of 20 members; sec., Col. Brooksbank, The Hall, Middleton-on-the-Wolds, Beverley; entrance 10 guineas; s.t. 10 guineas, with six day cards for friends. The riparian owners are Lord Londesborough, Viscount Downe, Sir Tatton Sykes, and Mr. Reynard, each entitled to silver transferable tickets in proportion to the size of their estate. The season commences on the first Tuesday after the 20th of April, and ends on October 1st. Only artificial fly

permitted; limited to ten brace per day, and all fish under 11in. to be returned. The best flies are small duns of different shades, and also a light sand fly.

Drigg (Cumland.).—On F.R. Fair fishing in Wastwater, 7 *m.* off, and in the rivers Ist and Esk. Trout, salmon, salmon trout. S.t., 10s. *Hotel*: Drigg Hotel. (*See Ravenglass.*) (*c.s. Cumberland.*)

Droitwich (Worcester).—G.W.R. Salwarp; trout above, coarse fish below; leave from the landowners. Body brook. Hampton brook (2 *m.* N.W.). Dovedale brook (2 *m.* W.). Henbrook (4 *m.* N.E.). Severn (6 *m.* W.); pike, perch, chub, dace, roach, trout, salmon. Dean brook (6 *m.* E.). *Lakes*: Westwood Park lakes (2 *m.* W.). (*See Gloucester.*) (*c.s. Severn.*) *Hotel*: Raven.

Dudley (Stafford). G.W.R. *Lakes*: Gades Green reservoir (2 *m.* S.). Old Park pond (2 *m.* W.). Pensnet Park lakes (3 *m.* S.W.). Himley Park lakes, and Common Pool (4 *m* W.). (*See Gloucester.*)

Duffield (Derby).—M.R. Derwent; pike, coarse fish, grayling, trout; preserved by the Duffield Angling Club; m.t. 7*s.* 6*d.*, w.t. 5*s.*, d.t. 2*s.*; hon. sec., E. Barnes, Esq., 1, Railway-terrace, Duffield. (*c.s. Trent.*) Ecclesbourne; preserved as Derwent. Holbrook brook, 1 *m.* E. Cutler brook. 3 *m.* S.W. *Lakes*: Allestry Park lake, 2 *m.* S. Kedlestone Park lake, 3 *m.* S.W. *Hotel*: White Hart. (*See Gainsborough.*)

Dulverton (Somerset).—G.W.R. Exe, Haddeo, Barle, Danes brook, Brushford brook. Trout, salmon. *Hotels*: Carnarvon Arms, Red Lion (*see Advertisement*), and Lamb. The trouting in Barle is very good, 5 to lb. The fishing above the town is preserved on both sides for 3½ *m.*; season commences Feb. 14. Salmon from June, sometimes later. For trout only—s.t., 10*s.* 6*d.*; m.t., 5*s.*; w.t., 2*s.* 6*d.*; d.t., 1*s.*; 10*s.* 6*d.* extra for salmon. Tickets at hotels, and from the secretary, J. H. Bere, Esq., who will supply every information. There is plenty of good free fishing. The landlord of the Carnarvon Arms has the right of fishing Lord Carnarvon's water. (*See Exeter and Tiverton.*) Exe, below Exe bridge, is preserved by landlord of Carnarvon Arms and others, and the Tiverton Angling Association; s.t., 42*s.*; non-residents, 63*s.*, limited to 10. Above, it is preserved by Carnarvon Arms Hotel. Danes brook and Brushford brook preserved. *Tackleist*: Heath, High-street.

Dulwich (Surrey).—There is a pond here, by the roadside, containing great abundance of carp, but it belongs to Dulwich College, and it is very difficult to obtain leave.

Dunham (Norfolk).—G.E.R. (*See Litcham, King's Lynn*).

Dunmow (Essex)—G.E.R. On Chelmer and Roding. (*See Maldon* and *Barking.*) *Inns*: Saracen's Head, Star, and White Lion. A few trout and other fish. Leave from the landowners.

Dunstable (Beds).—G.N.R. & L. & N.W.R. Ousel (4 *m.* S.W.). (*See King's Lynn*).

Dunster (Somerset).—G.W.R. Dunster brook; trout. Dunster rises in three branches 3 or 4 *m.* S. of Timberscombe, where the three streams unite, runs to **Dunster** 4 *m.*, and joins the sea 2 *m.* down. It is mostly preserved by the owner of Dunster Castle.

Dunton Green (Kent).—S.E.R. (*See Dartford.*) On Darenth.

Dursley (Gloucester).—M.R. Cam brook. Cam rises by Oldpen in a large mill head, and 1 *m.* down is joined on left bank by the outfall of a lake in Ley Farm. 2 *m.* down is **Dursley, Cam** 2 *m.*, **Dursley Junction** 2 *m.* Here Ham brook, 3 *m.* long, joins on right bank. 2 *m.* down Cam is Slimbridge, and 1 *m.* down, Slimbridge brook joins on right bank. Slimbridge rises by **Frocester**, and is 5 *m.* long. 2 *m.* below the junction is the estuary. Waterley brook. (*See Berkeley.*)

Dursley Junction (Glo'ster).—M.R. Cam brook. Ham brook. (*See Dursley.*)

Durston (Somerset).—G.W.R. (*See Bridgwater.*)

Dymock (Hereford).—N.s. **Ledbury**, 5 *m.* Leadon. Preston. (*See Gloucester.*) (*c.s. Severn.*)

Bardisley (Hereford) —H.H. & B.R. Upcott brook. Holywell brook. Wye (1½ *m.*) salmon, chub, pike, dace, trout. (*c.s.*) (*See Chepstow.*)

Earith (Hunts).—G.E.R. Ouse; coarse fish, except barbel; good free fishing. (*c.s. N. and S.*) (*See King's Lynn*).

East Anstey (Devon).—G.W.R. Yeo. Sturcombe (4 *m.*). Knowstone water (4 *m.*). Little Dart (5*m.*). (*c.s. Taw.*) (*See Barnstaple.*)

East Farleigh (Kent).—S.E.R. (*See Rochester.*) On Medway; jack fishing very good. At West Farleigh, Mr. Jackson's lake has a high repute. *Hotel*: Bull.

East Grinstead (Sussex).—L.B. & S.C.R. On Medway; trout. (*See Rochester.*)

East Norton (Leicester),—G.N.R., M.R., L. & N.W.R. Eye brook. Chater, 3 *m.* N.E. *Lakes*: Withcote Hall, 4 *m.* N. (*See Spalding.*)

Easton Court (Hereford).—H. & B.R. Teme; trout, grayling, chub, dace, pike. West brook. Cadmore brook (1 *m.* E.). Ledwych (1½ *m.* E.); trout, grayling, chub. (*See Gloucester.*) (*c.s. Severn.*)

Eastwood (Notts).—G.N.R., M.R. Erewash. *Lakes*: Alder Car Hall lakes, 1 *m.* N. Loscoe dam, 2 *m.* N.W. (*See Gainsborough.*)

Eaton (Salop).—L. & N.W.R. Onny; trout, chub, grayling; preserved hence down to **Horderly** by Plowden Fishing Club. (*c.s. Severn.*) (*See Plowden, Gloucester.*)

Ebbw Vale (Monmouth).—W.V.R. Ebwy; trout. (*c.s. Usk.*) (*See Newport.*)

Eccleshall, n.s. **Norton Bridge**, 3 *m.* (Stafford).—L. & N.W.R. Sow; trout. Offley brook. *Lakes*: Oatland pond, 4 *m.* W. Cop mere, 2 *m.* W. (*See Gainsborough.*)

Edenbridge (Kent).—S.E.R. (*See Rochester.*) On Eden; s.t. 5*s.*, from landlord of the Star. *Hotels*: Station, Star.

Edensor, n.s. **Bakewell,** 2 *m.* (Derby).—M.R. Derwent; trout, grayling; preserved by the Duke of Devonshire from New bridge *above* to Rowsley bridge *below*. *Hotel*: Chatsworth, where fishing can be had (*see Baslow.*) (*c.s. Trent.*) Bar brook, 2 *m.* N.E. Wye at **Bakewell,** 2 *m.* S.W. (*c.s. Trent.*) (*See Gainsborough.*)

Edwalton (Notts).—M.R. Thurbeck. *Lakes*: Roclaveston Manor, 1 *m.* S.E. (*See Gainsborough.*)

Edington (Somerset).—G.W.R. Brue; roach, carp, perch, pike; free. (*See Highbridge.*) (*c.s. Avon.*)

Eggesford (N. Devon).—S.W.R. On Taw; trout fishing good; d.t., 2*s.* 6*d.*, at the inn. Hollowcombe water. Little Dart; fishing as in Taw. (*c.s.*) (*See Barnstaple.*) *Hotel*: Fox and Hounds, fair bachelor accommodation. A good station for trouting.

Egginton (Derby).—G.N.R. Dove; chub, bream, barbel, pike, perch. (*c.s. Trent.*) Longford brook. Trent; 2 *m.* S.; grayling, pike, chub; d.t. from Mr. Ratcliff, Messrs. Bass, Burton-on-Trent. (*c.s.*) *Lakes*: Egginton Hall lake. (*See Gainsborough.*)

Egremont (Cumland.).—On Ehen. Sea trout, salmon, brown trout; preserved by a society; s.t. 10*s.* 6*d.*; the water is much discoloured by mines, so fly fishing is poor. (*c.s.*)

Ellesmere (Salop).—O.E. & W.R. Ellesmere mere. Black mere (1½ *m.*). White mere (2 *m.*). Kettle mere (2 *m.*). Newton mere (2½ *m.*). Colemere mere (3 *m.*). Crose mere (4 *m.*). Roden (6 *m.*). Fishing in Ellesmere is free, and leave may be obtained for the others; pike, perch, roach, bream, dace, in all. (*See Gloucester.*) (*c.s. Severn.*)

Elstead (Surrey). L. & S.W.R. Western Rother. (*See Little Hampton.*)

Elston.—Nearest station **Grimsargh** (P. & L.R.). On Ribble. Good trout, mort, and sprod fishing. Leave must be obtained from J. Fletcher, Esq., Leytham. (*c.s.*)

Elstree (Herts). M.R. (*See London, M.T.*). Elstree reservoir; pike, perch, roach, carp, tench; s.t. 1*l.* 1*s.*, with punt 2*l.* 2*s.*; d.t. 2*s.* 6*d.*, with punt 5*s.*, for jack and perch, and 1*s.* for roach; punts to be had; tickets from W. Hunt, Fishery Inn.

Elton (Hunts).—L. & N.W.R. Nen; pike, perch, bream, chub, tench, &c.; preserved by Lord Carysfort, who will sometimes give leave. Willow brook. *Lake*: Elton Park (Lord Carysfort). (*See Wisbeach.*)

Ely (Cambridge).—G.E.R. Ouse; coarse fish, except barbel; preserved by the Cambridge and Ely Angling Association (*see Cambridge*) from the junction of Cam 3 *m.* above, to Littleport, 7 *m.* below. (*c.s. N. and S.*) (*See Cambridge*). Cam 3 *m.* S; same fish; preserved by above society from Cambridge above to its junction with Ouse. Tickets from A. C. Allen, Club Inn; baits from W. Harper and C. Appleyard. Lark; 3 *m.* N.E.; same fish (*See King's Lynn*). *Hotels*: Lamb, Bell

Emsworth (Hants).—P.C. & B.R. Ems; trout. Ems rises above Racton, where is good trouting, but preserved; runs 2 *m.* to West Bourne, where fishing is free, and 2 *m.* on to **Emsworth.** Bass at the harbour's mouth.

Endon (Derby).—M.R. Endon brook. *Lakes*: Stanley Mill pond, 1 *m.* N. (*See Gainsborough.*)

Enesham (Warwick).—G.W.R. Avon; chub, pike, perch, bream, roach, dace. Isborne; few trout, but much polluted. (*See Gloucester.*) (*c.s. Severn.*)

Enfield and Ponder's End (Middx.).—G.E.R. (*See Stratford* and *London.*) On New River and Lea; roach, dace, chub, barbel, jack, perch, bream. *Hotels*: Anchor and Pike, Swan and Pike, and Royal Small Arms Hotel. S.t., 10*s.* 6*d.*; d.t., 1*s.* The Ordnance water (Mr. J. C. Stone), containing some good fish, especially chub, comprises the river between the Silent Mill stream and the southernmost boundary of the War Department's property; s.t., 21*s.*; d.t., 1*s.*; jacking to s.t. holders only; tickets at the Royal Small Arms Hotel. Above this is the Old King's Head water, which commences at the Tumbling Bay and ends at Chingford Marsh, rented by Mr Coventry. Chub and barbel are plentiful. S.t. 10*s.* 6*d.* Trolling begins Sept. 1st. Minnow fishing allowed to season tickets only.

Epsom (Surrey). S.W.R. & E. & C.R. (*See London, L.T.*) There are some ponds on Epsom Common.

Esher (Surrey).—S.W.R. Mole; pike, perch, chub, &c.; fishing free. (*See London, L.T.*)

Essendine (Rutland).—G.N.R. Glen. Gwash, 1 *m.* S.W., at **Ryhall.** Edenham brook, 3 *m.* N.E. (*See Spalding.*)

Etchingham (Sussex).—H. & T.R. (*See Rye.*) On Rother. (*c.s.*)

Etwall (Derby).—G.N.R. Etwall brook. Longford brook, 2 *m.* S.W., at Hilton. Trent, 3 *m.* S.E., at **Willington.** (*c.s.*) Dove, 4 *m.* S.W, at **Tutbury.** (*c.s. Trent.*) (*See Gainsborough.*)

Evercreech (Somerset).—G.W.R. Evercreech. (*See Highbridge.*)

Evercreech Junction (Somerset).—G.W.R. Evercreech. (*See Highbridge.*)

Evershot (Dorset).—G.W.R. (*See Wareham* and *Bridgwater.*)

Evesham (Worcester).—G.W.R. On Avon; trout, pike, perch, bream, dace, chub; preserved by Evesham Fish Preservation Society for 8 *m.*; s.t. 1*s.*, d.t. 3*d.*; with trolling, s.t. 2*s.* 6*d.*, d.t. 6*d.*; tickets from Mr. Whitford, Bridge-street, for fishing from Norton brook to notice board above Chadbury Weir, or from Fladbury Weir to Mrs. Faulkner's water; s.t. for Mrs. Faulkner's water 10*s.*; season begins June 15, ends March 10; no trailing from boats; hon. sec., E. D. Lowe, Esq. Vine-street. *Hotel*: Northwick Arms. (*c.s. Severn.*)

Ewell (Surrey).—S.W.R. Hog's Mill River; trout; leave from landowners. (*See London, L.T.*)

Exeter (Devon.)—G.W.R. & S.W.R, On Exe; salmon, trout, pike, dace, perch. Exe rises on Ashcombe Hill, in the centre of Exmoor, and runs 6 *m.* to Exford (trouting very good, and free, n.s. **Dulverton,** 12 *m.* *Hotel*: White Horse.) 6 *m.* down stream is Winsford (n.s. **Dulverton,** 6 *m.* *Hotel*: Royal Oak, very comfortable; good free trouting early

in the season). 2 *m.* below at Exton, Quarme Water joins Exe on left bank. Quarme rises 2 *m.* N. of Exford, and is 7 *m.* long. Exe flows in 6 *m.* to Hele Bridge, **Dulverton** being 1 *m.* distant on right bank. 1 *m.* below, Haddeo joins Exe on left bank. Haddeo rises some 2 *m.* E. of Exton, and in 4½ *m.* is joined on left bank by a stream 2 *m.* long. 1½ *m.* down, a stream joins Haddeo on left bank, which is some 3 *m.* long, running in two streams, which meet at Stert Bridge. Haddeo joins Exe 4 *m.* down. Lord Carnarvon preserves Haddeo. Exe runs in 1½ *m.* to Exe Bridge and **Dulverton** Station. Here Barle joins Exe on right bank. Barle rises in the centre of Exmoor, and runs in 3 *m.* to Simondsbath (n.s. **Dulverton**, 14 *m.*). Trout numerous but small. Leave from Mr. Knight, of Simondsbath; (a good inn, but no beer or spirit licence). 3½ *m.* down at Landacre Bridge, Sheardown Water, 4 *m.* long, joins on right bank (fishing very good, and free). Barle flows in 3 *m.* to Withypool (n.s. **Dulverton**, 8 *m.* (leave from Landacre Farm). There is a decent little inn here, and the trouting very good, and free. (Exford and River Exe is 3 *m.* over the hills from here.) A stream 4 *m.* long joins Barle here on left bank. 6 *m.* down Barle, Dounes brook, 6 *m.* long, joins on right bank (this brook is preserved by the owner of the property, but leave is often given). **Dulverton** is 3 *m.* down Barle. 2 *m.* on, Barle joins Exe at Exbridge, where the Tiverton Association rights begin. ½ *m.* below Exe Bridge, Brushford brook, 4 *m.* long, joins on right bank; preserved. 4 *m.* down Exe, Belbrook joins on right bank (n.s. **Bampton**, 2 *m.*) Belbrook is some 7 *m.* long, and midway is joined on right bank by two short streams. The whole is in private hands. 1 *m.* down Exe, Bampton brook joins on left bank. Bampton rises above Raddington (n.s. **Venn Cross**, 2 *m.*), and 5 *m.* down is joined on right bank by a short stream rising 1 *m.* E. of **Morebath.** Bampton runs 2 *m.* to **Bampton**, and 1½ *m.* below joins Exe. This stream is free. There is a decent angling inn at the junction of Bampton with Exe. 6 *m.* down Exe a short stream joins on right bank, which rises by Culverleigh. **Tiverton** is 1 *m.* on. Here Loman joins on left bank. Loman is some 9 *m.* long, and receives a tributary 5 *m.* long at Uploman. 4 *m.* down Exe at Bickleigh (here the Tiverton fishing ends) there is a nice little inn—Bickleigh Bridge Inn. There are plenty of dace below the weir, but only trout and salmon above. The fishing hence down to **Thorverton** is preserved by the Up. Exe Fishing Association and the Landowners' Salmon Fishery Association. At Bickleigh, Dart river joins Exe on right bank. Dart is about 9 *m.* long, and rises above Coombe Mill, 6 *m.* W. of **Tiverton.** 2 *m.* down Exe, Butterleigh brook, 4 *m.* long, joins on left bank. Exe runs in 1½ *m.* to Silverton (n.s. **Hele**, 3 *m.*), **Thorverton** (here the Up. Exe Society ends) 1 *m.*, Bramford Speke on right bank, and Stoke Cannon on left bank, 3 *m.* (Here begins the Lower Exe United Fishing Association, which runs to Cowley bridge.) 1 *m.* down Exe, Culm river joins on left bank. Culm rises 3 or 4 *m.* above **Hemyock**, where a stream of the same length joins on left bank. Culm runs 2½ *m.* to **Culmstock**, and 2 *m.* down Sheldon brook joins on left bank, 5 *m.* long. **Ufculm** is 1 *m.* down Culm, **Tiverton Junction** 2 *m.*, and **Cullompton** 2 *m.* Here Kentisbere brook, 4 *m.* long, joins on left bank. 1 *m.* down Culm, Ashford brook joins on right bank. Ashford rises 1 *m.* W. of Sampford Peverell (n.s. **Tiverton Junction**, 3 *m.*), and 3 *m.* down is joined on right bank by a stream which rises by Halberton (n.s. **Tiverton Junction**, 2 *m.*) 1 *m.* down Ashford, and 1 *m.* from **Cullompton**, Fulford water, 4 *m.* long, joins on right bank. 1 *m.* down, Ashford joins Culm. 2 *m.* down Culm, Langford brook, 3 *m.* long, joins on left bank. 1 *m.* down Culm is **Hele**, Stoke Cannon 5 *m.*, and Exe 1 *m.* 2 *m.* down Exe is Cowley Bridge. (Here the Lower Exe fishing ends, and another association going to Exeter begins; salmon, pike, dace, and few trout. S.t., 5*s.*) Creedy joins on right bank. Creedy rises 3 or 4 *m.* above Woodfardisworthy (n.s. **Crediton**, N.D.R.), and 5 *m.* down is joined on left bank by Yeo brook, 5 *m.* long. 1 *m.* down Creedy at Sandford, Sandford brook, 3 *m.* long, joins on right bank. Crediton is 2½ *m.* down Creedy. Here Spreyton water joins Creedy on right bank. Spreyton rises by Spreyton (n.s. **Bow**, C.R., 2 *m.*), runs 6 *m.*, when it is joined at Colbrook by two short streams on either bank. Spreyton runs in 3 *m.* to **Crediton**, where a short stream joins on right bank; and 1 *m.* down, Spreyton joins Creedy. Creedy runs 2 *m.* to **St. Cyres** (N.D.R.), where Shobrook brook, 4 *m.* long, joins on left bank. From hence to the junction of Creedy with Exe is 5 *m.* **Exeter** is 1 *m.* down Exe. There are plenty of dace, &c., close to the city. The Exeter Ship Canal contains roach, dace, pike, perch, carp, tench, eels, and flounders. The best part is the lower half beyond Countess Weir, beginning opposite the limekilns on the broadwater. Large carp and tench have been taken here. The roach are also fine. Between Topsham Lock and the nearest drawbridge is a very good spot; 1½ *m.* farther is Turf Lock House, a very comfortable inn. *C.s.* Mar. 1 to June 15. At Alphington, 3 *m.* S. of Exeter, Alphington brook joins Exe Estuary on right bank. This brook rises by West Town, and in 2 *m.* is joined by Adder Water on left bank, which rises by Whitestone, and is 3 *m.* long. Alphington runs to Ide 1 *m.* and Alphington 1 *m.*

Exhall (Warwick).—C & N.R. Sow. Breach brook. (*See Gloucester.*)

Exminster (Devon).—G.W.R. Towsington brook; few trout. This brook rises by Shillingford, and is 4 *m.* long.

Exmouth.—Bass are caught here in summer by towing a dead sand-eel in a boat under sail. Flounders and eels, with soft crab bait, especially off Lympstone. Outside the bar, dabs may be taken with mussel bait. Pollack with sand or freshwater eel bait, off Straight Point, where pout, bream and congers are also found. Mackerel fishing is much followed in spring, summer, and autumn under sail. (*See Ottery St. Mary.*) *Hotel*: Royal Beacon.

Eye (Hereford).—S. & H.R. Ridgmore brook. *Lakes:* Croft Castle (3 *m.*) (*See Chepstow.*)
Eye (Suffolk).—Eye brook. Waveney, 4 *m.* N. (*See Yarmouth.*)
Eye Green (Cambs).—G.E.R. Muscal River. Fen drains. (*See Wisbeach.*)
Eynesford (Kent).—S.R. (*See Dartford.*) On Darenth; trout, roach, perch, eels, &c.; fishing good; leave may be had occasionally from Sir W. Hart Dyke, of Lullingstone Park. Some fishing can be had at the Plough Hotel; fly only.
Eynsham (Oxford).—G.W.R. Thames; chub, perch, pike, &c. *Hotels:* Red Lion and Swan. (*See Advertisements.*) (*See London, U.T.*)
Fairford (Glo'ster).—G.W.R. On Colne; trout. D.t., 2*s.* 6*d.* Good fishing, beginning April 1st. Fly only. Much of the river is in private hands. Fishing good. *Hotel:* Bull. (*See London, U.T., Cirencester.*)
Fakenham (Norfolk).—G.E.R. Wensum. (*c.s. N. and S.*) (*See Yarmouth.*)
Falmouth (Cornwall). — G.W.R. (*See St. Mawe's, Penryn, Manaccan and St. Keverne.*) 2 *m.* S.W. at Budock runs Budock water, 3 *m.* long. (*c.s. Fowey.*) *Hotels:* Royal, Green Bank.
Fareham (Hants.).—L. & S.W.R. Meon; trout, roach. Meon rises in a mill pond at East Meon (n.s. **Petersfield,** P.D.R., 5 *m.*), runs to Droxford, 7 *m.*, Wickham, 4 *m.*, Titchfield, 4 *m.*, and 2 *m.* on joins the sea. From its source to a mile below Wickham the stream is private. Hence to Titchfield (*Hotel,* Bugle) it is preserved by a club of limited members (hon. sec., E. Goble, Esq., solicitor, Fareham); s.t., 5*l.* 5*s.* The best flies are March brown, blue dun, cowdung, hawthorn, red and brown spinners, palmer, black gnat, May fly, and coachman. Close to the shore is Brownwich Pond, preserved. A stream runs into Portsmouth Harbour here, which rises in Rudley Mill, and in 2½ *m.* is joined on left bank by the drainage of Creech Pond ½ *m.* up. 1 *m.* on is Southwick, where is a large lake at the Priory. 1 *m.* below a stream joins on right bank, draining a pond 1 *m.* up. **Fareham** is 3 *m.* on. This stream is small and private.
Farnborough (Hants).—S.W.R. Near here is a large pond, the source of Blackwater. 3½ *m.* off are the Fleet Ponds. Fishing good, but reserved for the men at Aldershot. (*See London, M.T.*)
Farnham (Surrey).—S.W.R. Wey; trout. 4 *m.* S. on Frencham Common are the Great and Little Ponds; perch, eels. There is an inn close to Abbot's Pond. (*See London, L.T*).
Farningham (Kent). — L.C. & D.R. On Darenth; trout, roach, perch. (*See Dartford.*) Fair trouting early in the season, which commences on April 1, by staying at the Lion Hotel, for 1½ *m.* The owner of Franks also preserves a portion of the water.
Farnsfield (Notts).—M.R. Rainsworth brook. *Lakes:* Inkersall dam, 3 *m.* N.W. (*See Althorpe*).
Fawley (Hants.).—1 *m.* off, on Fields Heath, are some small ponds, and one large one. 2 *m.* off runs the Dark Water. This stream rises in Flash Pond on Beaulieu Heath, runs 1 *m.* to another pond. Here joins on right bank the outflow from four ponds on the heath, ½ *m.* up. 1½ *m.* down the outflow of a pond joins on right bank, ½ *m.* up. 4 *m.* down is the sea.
Fawley (Hereford).—H.R. & G.R. Wye; salmon, pike, chub, dace, trout. (*c.s.*) Sollers brook (1 *m.*). Wriggle brook (3 *m.*). Llanwarne brook (5 *m.*) (*c.s.*) (*See Chepstow.*)
Felixstow (Suffolk).—G.E.R. Col. Tomline will give some fishing in the neighbourhood if properly approached.
Felmingham (Norfolk).—G.E.R. Gunton beck. (*See Yarmouth.*)
Felstead (Essex). — G.E.R. On Chelmer. (*See Maldon.*)
Feltham (Middx.).—S.W.R. A branch of Colne. Some fishing can be had, at per day, from one Dawes. (*See London, L.T.*)
Felton (Northland.). — On Coquet; trout. *Inn:* Northumberland Arms, comfortable Fishing for 4 *m.* free to those staying at the inn (*see Advertisement*). Leave to fish in the water below the village can be had for a small sum. Bull trout in spring and autumn. Nearest station. **Acklington.** (*See Warkworth.*) (*c.s.*)
Fenny Compton (Warwick).—O. & B.R. Ham brook (2½ *m.* N.), Itchene (3 *m.* N.). *Lakes:* Stoneton House Lake (2½ *m.* N.E.) (*See London, M.T.*, and *Gloucester, L.S.*)
Fenny Stratford (Bucks).—L. & N.W.R. Ousel. (*See King's Lynn*).
Fenton (Stafford).—L. & N.W.R. Trent. (*c.s.*) *Lakes:* Pond by railway, 1 *m.* E. (*See Gainsborough.*)
Ferry (Lincoln).—G.N.R. Nen. Fen drains. (*See Wisbeach.*)
Filleigh (Devon).—G.W.R. Bray. Trout; preserved mostly by Sir T. Acland and Lord Poltimore; d.t. (free) from Mr. Biccard, solicitor, South Molton; elsewhere free, except at Castle Hill Park, Lord Fortescue.
Filey (York). — First-rate sea-fishing. Good sport can be had with either a white fly or artificial bait for coal fish at the end and along the bridge, which is a ledge of rock running some distance into the sea. Many pollack here.
Filton (Glo'ster).—G.W.R. Frome, 3 *m.*; coarse fish. Bradley brook, 3 *m.*; trout, coarse fish; leave from the landowners. (*See Bristol* and *Lea Mills.*)
Finedorn (Northton.).—M.R. Ise. *Lake:* Findorn Hall, 2 *m.* S.E. (*See Wisbeach.*)
Finningley (Notts).—G.N.R. Torne, 2 *m.* at Auckley. (*See Althorpe.*)
Fishponds (Glo'ster).—M.R. Frome. *Lakes:* Stoke Park. Frenchay pond on Frenchay Common; tench; leave from W. Perry, Esq. Hambrook. Duchess pond; carp, perch, roach, dace; leave on application to Duke of Beaufort or Admiral Close, Stoke Park. Bitterwell pond, 3*m.*; carp; Sir G. Smyth; leave from Mr. G. C. Hewitt, Serridge House, Coalpit Heath, near Bristol. (*See Bristol.*)
Fiskerton (Notts).—M.R. Trent; pike, chub, roach, dace, perch, barbel; preserved below

Greet mouth by a club; s.t. 10s.: Sir H. Bromley preserves the opposite side, and is liberal in giving permission. (*c.s.*) Greet. *Hotel*: Bromley Arms, where tickets can be had. (*See Gainsborough.*)

Five Mile House or Fiskerton (Lincoln).—G.N.R. Witham. Langworth, 2 *m.* E. (*See Boston.*)

Flamborough (York).—*Hotel*: Ship. Lodgings can be had. From June to Sept. there is good fly fishing from off the rocks. Billet, pollack, coalfish, are plentiful.

Flax Bourton.—(*See Clevedon.*)

Florden (Norfolk).—G.E.R. Lese; good fishing. (*See Yarmouth.*)

Foleshill (Warwick).—C. & N.R. Sow. Marches brook. (*See Gloucester.*)

Ford (Hereford).—S. & H.R. Lug; trout, grayling, pike, perch, dace; Mr. Arkwright, of Hampton Court, preserves 5 *m.* from Ford to Bodenham. Preserved above Ford by the Leominster Club (*see Leominster*). (*c.s. Wye.*) Humber brook (2 *m.*). Marston brook (4 *m.*). *Lakes*, Hampton Park (2 *m.*). (*See Ohepstow.*)

Ford (Sussex).—L.B. & S.C.R. Arun. (*See Little Hampton.*)

Ford Green (Stafford).—L. & N.W.R. Foxley brook. Trent, 1 *m.* E. (*c.s.*) (*See Gainsborough.*)

Fordham (Cambs.)—G.E.R. Kent (3 *m.* E). (*See King's Lynn.*)

Fordingbridge (Hants).—S. & D.R. On the Avon; trout, grayling, perch, &c. *Hotel*: Greyhound. Mr. Coventry's fishing is now let; elsewhere preserved by Marchioness of Anglesea. (*See Christchurch.*).

Fornoett (Norfolk).—G.E.R. Lese. (*See Yarmouth.*)

Forraburry (Cornwall).—Boscastle brook, 4 *m.* long, and Tredawl Water (2 *m.* off) 3 *m.* long.

Four Ashes (Stafford).—L. & N.W.R. Saredon brook. Penk, 1 *m.* W. (*See Gainsborough.*)

Fowey (Cornwall). — G.W.R. Fowey river; trout, sea trout, salmon; preserved, but leave can be had. Autumn is the best time. (*c.s.*) Fowey rises 5 *m.* N. E. of Temple (n.s. **Bodmin,** 7 *m.*), runs 15 *m.* to Doublebois, where it is joined on right bank by St. Neot river (n.s. **Liskeard,** 5 *m.*) St. Neot rises on Bodmin Moor, 4 *m.* from Temple, and 1 *m.* down is joined on left bank by the outflow of Doxmare pool 1½ *m.* up. St. Neot. runs 6 *m.* to St. Neot (n.s. **Liskeard,** 6 *m.*), and Fowey, 3 *m* Fowey runs 3 *m.*, and is joined on right bank by Temple brook. Temple rises by Temple, runs 5 *m.* to Warleggon (n.s. **Bodmin Road,** 6 *m.*), and Fowey, 5 *m.* Fowey runs 4 *m.* to **Bodmin Road** station, where Milton brook, 7 *m.* long, joins on right bank. Fowey runs 4 *m.* to **Lostwithiel,** and 1 *m.* down is joined on right bank by Red brook, which rises in some ponds on Red Moor and Creek, and is 4 *m.* long 4 *m.* down Fowey on left bank is the Leign, which rises 2 *m.* above Boconnock (n.s. **Lostwithiel,** 3 *m.*), and is 7 *m.* long, holding trout. 1 *m.* down Fowey on left bank is Penpole Creek, into which runs Trebant water, which rises 2 *m.* E. of Boconnock, and is 7 *m.* long, holding trout, fishing free. Fowey runs to **Fowey,** and the sea in 2 *m.* Into the left side of the harbour opposite the town flows Pout brook, 4 *m.* long, holding trout, fishing free. There is capital sea fishing of all kinds.

Framlingham (Suffolk).—G.E.R. Ore. Deben, 4 *m.* S.W. *Lake*: Framlingham pond. (*See Orford; Woodbridge.*)

French Drove (Cambs.)—G.E.R. Muscal river. Fen drains. (*See Wisbeach.*)

Freshford (Somerset).—G.W.R. (*See Bristol.*) Avon; roach, perch, trout, &c. Preserved by the Avon and Tributaries Angling Association (sec., W. B. Villiers, Esq., 26, Bath-street, Bristol), s.t. 1*l.*, d.t., 1s.; obtainable at the New Inn. (*c.s.*) Frome; roach, trout.

Frisby (Leicester).—M.R. Wreak; roach, bream. (*c.s. Trent.*) (*See Gainsborough.*)

Froghall (Stafford).—L. & N.W.R. and G.N.R. Churnet; trout, grayling; fishing spoilt by Leek drainage. (*c.s. Trent.*) *Lakes*: Dark Mill, 1 *m.* N. Consall Hall lake, 3 *m.* N.W. Ipstone lake, 3 *m.* N. (*See Gainsborough.*)

Frocester (Gloucester).—M.R. Slimbridge brook. (*See Dursley.*)

Frome (Somerset).—G.W.R. (*See Bristol.*) On Frome; fair trouting, leave not to be had. (*c.s. Avon.*) *Lakes* at Berkley House, Orchardleigh; pike, tench, perch; preserved by W. Duckworth, Esq.; leave difficult. Marston Park lake; perch, carp, roach; Lord Cork; leave from the steward.

Fulbourn (Cambs.)—G.E.R. Bottesham Load; perch, roach, &c. (*See King's Lynn.*)

Fullerton Bridge (Hants).—S.W.R. On Test; trout. Preserved by the owners of Wherwell Priory. (*See Southampton.*)

Gainsborough (Lincoln).—G.N.R. Trent; pike, perch, roach, chub. (*c.s.*) Trent rises in a reservoir by the railway, 1 *m.* N. from **Black Bull** station, runs 1 *m.* to a large reservoir 1 *m.* E. from Black Bull. 4 *m.* down, at **Milton,** Foxley brook joins on right bank. Foxley rises 1 *m.* above **Black Bull,** runs 3 *m.* to **Ford Green,** and Trent and **Milton,** 1 *m.* Trent runs to **Bucknall,** 2 *m.*, where a short stream, rising out of a large mill head, 1 *m.* up, joins on left bank, and **Stoke,** 2 m. Here Fowler brook joins on right bank. Fowler rises in Bath pool, 7 *m.* above **Tunstall,** runs thence to **Burslem,** 1 *m.*, **Hanley,** 2 *m.*, and **Stoke,** 2 *m.* 1 *m.* down Trent, at **Penton,** is the drainings on left bank of a large pond by the railway, 1 *m.* up. Trent runs 2 *m.* to Hanford, 2 *m.* N.W. from **Trentham,** and here Lyme joins on right bank. Lyme rises in a couple of ponds on the racecourse, 2 *m.* N.W. from **Newcastle,** and runs through that place and joins Trent 3 *m.* down. Trent runs 1 *m.* to Trentham Park, **Trentham** station being 1 *m.* off on left bank; here Northwood brook joins on right

bank. Northwood rises in Keel Hall Park lakes, 2 *m.* S.W. from **Newcastle,** and 3 *m.* down waters a lake in Trentham Park; just below this lake a stream joins the outflow on the right bank, draining some ponds at Hanchurch farm, 1 *m.* up. ½ *m.* down, Northwood joins Trent. Just here Longton brook joins Trent on left bank. Longton rises in Park Hall lake, 1 *m.* above **Longton,** and 2 *m.* down is joined on left bank by a brook 2 *m.* long, working several mills. Longton runs to **Trentham** station, 2 *m.*, and Trent, 1 *m.* Trent now waters the large lake, 1 *m.* long, in Trentham Park. 1 *m.* down Trent, **Barlaston** being 1*m.* off on left bank, a brook joins on left bank draining Barlaston Park lakes, 1 *m.* up. Trent runs to **Stone,** 4 m. Here Filly brook, 4 *m.* long, joins on right bank, and Moddershall brook, which rises in Moddershall Mill ponds, 2 *m.* N.E. from **Stone,** and is 3 *m.* long, working some mills, joins on right bank. Trent runs 7 *m.* to **Weston,** and here Gayton brook, 4 *m.* long, joins on left bank. 5 *m.* down, at **Great Haywood,** 1 *m.* N.W. from **Colwich** (fishing very good; roach, pike, chub, trout; also preserved below by Mr. L. Morgan), Sow joins Trent on right bank. Sow rises 6 *m.* above **Eccleshall,** n.s. **Norton Bridge,** 3 *m.* (trout), and is here joined by Offley brook on right bank. Offley rises in Blore Park, runs thence to the lake at Oatland, and 1 *m.* below waters Cop Mere, running thence to **Eccleshall,** 2*m.* 4 *m.* down, Meese brook joins on left bank. Meese rises in the lake in Whitmore park by **Whitmore,** runs 3 *m.* to Hatton Mill pond, 1½ N. from **Standon,** runs to **Standon** 2 *m.*, and 1 *m.* down is joined on right bank by Bromley brook, 3 *m.* long, which rises in the two large mill ponds at Bromley and in Podmore pool, 3 *m.* W. from **Standon.** Meese runs 2 *m.*, when a stream joins on left bank, draining the lakes at Meese House, 2 *m.* S.W. from **Standon,** on the banks of Meese, and also the lakes at Swinnerton park, 3 *m.* W. from **Stone.** Meese runs 3 *m.* to **Norton Bridge,** and 1 *m.* down joins Sow. Sow runs 1 *m.* to **Great Bridgeford,** and 3 *m.* down is joined on right bank by Clanford brook, 6 *m.* long. Stow runs to **Stafford,** 1 *m.* 1 *m.* down Stow Penk joins on right bank. Penk rises in The Pool in Chillington Park, 2 *m.* N.W. from **Codsall,** runs in 2 *m.*, 1 *m.* N. from that place, and 4 *m.* down is joined on right bank by a brook, 3 *m.* long, rising in the large Moseley mill pond, 1 *m.* N.E. from **Bushbury.** 1 *m.* down Penk, **Four Ashes** being 1 *m.* off on right bank, Saredon brook joins on right bank. Saredon rises in Upper Brindley pool, 1½ *m.* N. from **Hednesford,** runs thence to Lower Brindley pool, and thence to Furnace pool, and ½ *m.* down waters Hednesford pool. Saredon runs 2 *m.* to **Cannock,** and 2 *m.* down is joined on right bank by the outflow of the lake in Hatherton Hall, 1 *m.* W. of **Cannock.** Saredon runs 4 *m.* to **Four Ashes** and Penk, 1 *m.* Penk runs to **Brewood** (n.s. **Four Ashes,** 2 *m.*), 1 *m.*, and **Penkridge,** 5 *m.* Here Whiston brook joins on left bank. Whiston rises 3 *m.* above Wheaton Aston, and 4 *m.* down is joined on left bank by Eaton water, which rises by **Gnosall,** and is 7 *m.* long. 2 *m.* down, Whiston reaches **Penkridge.** Here also Galey brook, which rises in the reservoir 1 *m.* E. of **Galey,** and is 4 *m.* long, joins on right bank. Pillaton brook here joins Penk on right bank. Pillaton rises in Pottal reservoir 3 *m.* N. from **Cannock** or 3 *m.* W. from **Penkridge,** and 1 *m.* down receives on left bank the outflow of Pottal pools ½ *m.* up. Pillaton runs to Pillaton 2 *m.*, where the outflow of 3 ponds in Manstey Wood joins on left bank, 2 *m.* from **Penkridge.** 2 *m.* down Pillaton joins Penk. 1 *m.* down Penk, a stream, 2 m. long, joins on right bank, rising in a pond by Bangley, and working two mills. ½ *m.* down Penk, the outflow, 1 *m.* long, of the Keepers' pools and Park pool in Teddesley Park (2 *m.* N.E. from **Penkridge**) joins on right bank. Penk runs to Sow, 6 *m.* Kingston brook joins Sow on left bank just below. Kingston rises in Ingestre Park pool 2 *m.* S.W. from **Ingestre** or **Weston-on-Trent,** waters 3 other pools just below, and runs 2 m. to Kingston pool, 1 *m.* E. of **Stafford,** just on the banks of Sow. 1 *m.* down Sow on left bank is the outflow of 4 ponds lying close on the banks. 3 *m.* down Sow on left bank is the outflow of Tixall Park pool, 2 *m.* up, 4 *m.* E. of **Stafford.** ½ *m.* down, Sherbrook brook, which rises in the upper, middle, and lower Sherbrook pools, 3½ *m.* W. of **Rugeley,** and is 4 *m.* long, joins on right bank. Sow runs to Trent 1 *m.* Trent runs to **Colwich.** 2 *m.*, where the outflow of 3 ponds in Oakedge Park, ½ *m.* up, joins on right bank. Trent runs to **Rugeley,** 4 m. Here Colton brook, 6 *m.* long, joins on left bank, and Rising brook, which rises in Balands pool, 2 *m.* N.E. from **Hednesford,** runs 1 *m.* to New Coppice pool, 2 *m.* S.W. from **Rugeley,** and joins Trent 2 *m.* below on right bank. Trent runs to **Armitage,** 3 *m.*, and here How brook runs in, which rises in the lake at Beaudesert, 4 *m.* S.W. from **Armitage,** and joins Trent 4 *m.* down. 2 *m.* down Trent, Blythe joins on left bank. Blythe rises 3 *m.* above **Blithe,** runs 2 *m.* to **Creswell, Leigh,** 4 *m.* and 2 *m.* below, is joined on right bank by a stream which drains the lake in Birchwood Park, 2 *m.* S.W. across country from **Leigh.** Blythe runs 4 *m.* to **Grindley,** and 5 *m.* down, **Abbots Bromley** (n.s. **Rugeley,** 4 *m.*) being 1 *m.* off on left bank, Tad brook, 5 *m.* long, joins on left bank. 3 *m.* down Blythe, Bromley brook, which rises in the lakes in Bagots Park, runs 2 *m.* to **Abbots Bromley,** and Blythe, 3 *m.*, joins on left bank. 1 *m.* down Blythe, at Hamstall Ridware, 3 *m.* N.E. from **Armitage,** Part brook, 7 *m.* long, joins on left bank. 1 *m.* down, Blythe joins Trent. 3 *m.* down Trent, at Orgreave, Bourne brook joins on right bank. Bourne, under the name of Bilston brook, rises in Coney mill pond, 3 m. N.W. from **Hammerwich,** and 5 *m.* down is joined on right bank by Ashmore brook, 3 *m.* long, and which runs 2 *m.* N.W. from **Lichfield.** 1 *m.* below, at Seedy mill, 2 *m.* S.E. from **Armitage,**

Ben brook, 2 *m.* long, joins on left bank. Bourne runs to Trent in 4 *m.* 1 *m.* down Trent, 2 *m.* N.W. from **Alrewas,** Swarbourne brook joins on left bank. Swarbourne rises in a lake by Newborough, 4 *m.* N.E. from **Abbots Bromley,** and 4 *m.* down is joined on left bank by Lin brook, which rises in the lake in the deer park at Byrkley Lodge, 5 *m.* west from **Burton,** and is 3 *m.* long. 1 *m.* down Swarbourne, the drainage of Luce pool, 1 *m.* up, and 4 *m.* N.W. from **Walton,** joins on right bank. 3 *m.* down, Swarbourne joins Trent, which runs to **Alrewas,** 1 *m.* Here Alrewas brook, which rises in some mill ponds by **Lichfield,** and is 7 *m.* long, joins on right bank. Trent runs 2 *m.* to **Wichnor,** and here Tame joins on right bank. Tame rises in Titford reservoir at **Langley Green,** and 2 *m.* down waters the pond at **Oldbury.** Tame runs 4 *m.* to **Wednesbury,** and 1 *m.* down receives on right bank the outflow of the pond by the foundry, 1 *m.* up. 1 *m.* down Tame at **Besoott Junction** is a lake on the left bank, and here Sneyd brook and Ford brook join on left bank. Sneyd rises in Sneyd pool 1 *m.* N.W. of **Bloxwich,** runs, in 3 *m.*, 1 *m.* W. of **Walsall,** and joins Tame 3 *m.* down. Ford brook rises above **Pelsall,** runs to **Walsall** 3 *m.*, and Tame 2 *m.* Tame runs 3 *m.* to **Newton Road,** and here the outflow of the pond at Red House Hall, 1 *m.* up, joins on left bank; there is also a considerable lake (Forge pond) on the right bank. Tame runs to **Perry Barr** 4 *m.*, and here a stream joins on left bank which rises in the lakes at Barr Park, 2 *m.* E. of **Newton Road.** Tame runs to **Aston,** near **Birmingham,** 2 *m.*, where the outflow of the lake in Aston Park joins on the right bank. Here also joins on left bank the brook which rises in Lodge pool 3 *m.* N. from **Perry Barr** station, runs 1 *m.* to Upper Witton pool, 2 *m.* N. from **Aston,** and thence in 1 *m.* to Lower Witton pool, 1 *m.* N. from **Aston.** 1 *m.* down Tame, Rea joins on right bank. Rea rises above **Lifford,** where it waters two mill dams, and 3 *m.* down is joined on left bank by Bourne brook, which rises in a pond by Frankley, 3 *m.* S.E. from **Halesowen,** and 3 *m.* down waters the large mill pond at Harborne mill, 2 *m.* N. from **Lifford.** 2 *m.* down, Bourne joins Rea. 2 *m.* down, Rea waters the lake at Cannon Hill, and the reservoir at Edgbaston on the outskirts of **Birmingham,** and running through that town joins Tame at **Aston.** Before doing so, however, it is joined by the outflow of Thimble mill pond, Smethwick reservoir, Rotten Park reservoir, and some other ponds, all lying on the W. side of **Birmingham.** Tame runs 3 *m.* to **Castle Bromwich,** and here East brook joins on left bank. East brook rises in Bracebridge pool 2 *m.* N.W. from **Sutton Coldfield,** runs 1 *m.* to Blackroot pool and 1 *m.* to **Sutton Coldfield.** Here the outflow of Long Moor mill pond, Powell's pool, and Windley pool, all within a mile of the town, joins on right bank. East brook runs to Plantsbrook forge, where it waters a lake, and 1 *m.* below reaches **Castle Bromwich.** Tame runs 6 *m.* to **Whitacre** junction, and here Blythe joins on right bank. Blythe rises in Earlswood reservoir 6 *m.* W. from **Knowle** station, or 6 *m.* S.W. of **Solihull,** runs 5 *m.* to **Solihull,** 3 *m.* to **Knowle** (1 *m.* off on right bank), **Hampton** 6 *m.*, and 2 *m.* down it receives the outfall of the lakes in Packington Park on right bank. 1 *m.* down Blythe on left bank is the outflow of Coleshill pool 1 *m.* up (2 *m.* S. of **Coleshill**), and **Coleshill** is 3 *m.* down Blythe. 1 *m.* below, Cole joins on left bank. Cole rises some 2 *m.* E. of **Lifford,** and at Titterford mill pond, 4 *m.* W. of **Solihull,** is joined on right bank by Inkford brook 5 *m.* long. Cole runs 6 *m.* to **Stichford,** and 4 *m.* down, 2 *m.* S.W. of **Coleshill,** is joined on right bank by Ulverley brook, which rises in Kineton reservoir, 2 *m.* N.W. of **Solihull,** runs 3 *m.* to **Marston Green,** and Cole 2 *m.*, receiving just above the junction the outflow of the ponds in Chelmsley Wood, 2 *m.* S.W. from **Coleshill.** Cole runs to **Coleshill,** 2 *m.*, and 1 *m.* down joins Blythe, which joins Tame 1 *m* on at **Whitacre Junction.** Here Arley brook, which rises above **Arley,** runs 2 *m.* to **Shustoke,** and **Whiteacre** 1 *m.*, joins Tame on right bank. Tame runs 3 *m.* to **Kingsbury,** and 3 *m.* down is joined on left bank by Langley brook, which, rising in the ponds at Langley Hall and mill, 2 *m.* E. of **Sutton Coldfield,** runs 3 *m.* to Middleton Hall and lake, and 1 *m.* down joins Tame. 1 *m.* down Tame, Gallows brook, which rises in a pond by Canwell Hall, 4 *m.* N.E. of **Sutton Coldfield,** and is 3 *m.* long, joins on left bank. Tame runs 2 *m.* to **Wilnescote,** where Bourne brook joins on left bank. Bourne rises in Bourne pool, 4 *m.* N.W. of **S. Coldfield,** runs 4 *m.* to Shenstone, where Crane brook, which rises in Biddulphs pool, 2 *m.* E. of **Cannock,** runs 1 *m.* to the large reservoir, 1 *m.* N. of **Brownhills,** and 5 *m.* down joins Bourne, which runs to Weeford, 3 *m.*, and 3 *m.* below waters the lakes at Drayton Manor, 1 *m.* below which it joins Tame, which runs 2 *m.* to **Tamworth,** and here Anker joins on right bank. Anker rises by Wolvey, 5 *m.* above **Nuneaton,** and here Griff brook joins on left bank. Griff rises by **Bedworth,** and 3 *m.* down is joined on left bank by a brook 2 *m.* long, which rises in Seds Wood pool, and other ponds in Arbury park, 1 *m.* S. of **Stockinford,** Griff runs 2 *m.* to **Nuneaton.** Anker runs 6 *m.* to **Atherstone,** and 1 *m.* down is joined on right bank by Sence. Sence rises above **Hugglescote,** and 2 *m.* below, at **Heather** is joined on right bank by Blower's brook, 3 *m.* long. Sence runs 3 *m.* to **Shakerstone,** and 2 *m.* down is joined on left bank by Bosworth brook, which runs 1 *m.* N. of **Market Bosworth,** and is 4 *m.* long. 5 *m.* down Sence, Tweed joins on left bank. Tweed rises above **Shenton,** where the outflow from the duckery in Bosworth Park, 2 *m.* up, joins on right bank. Tweed joins Sence 5 *m.* down. Sence joins Anker 1 *m.* below. Anker runs to **Polesworth** 5 *m.*, **Tamworth** and Tame, 6 *m.* 7 *m.* down Tame Freeford brook, which rises in the lakes at Swinfin and Freeford Halls, 2 *m.* S.E.

of **Lichfield**, and is 4 *m.* long, joins on left bank. 4 *m.* down, Tame joins Trent. Here also Mease joins on right bank. Mease rises by **Ashby-de-la-Zouch**, runs 6 *m.* to **Snaraton, Measham** 2 *m.*, and 1 *m.* below is joined on right bank by a brook 3 *m.* long draining the large lake in Willesley Park, 1 *m.* S.W. from **Ashby.** 1 *m.* below at Nether Seal, Seal brook joins on right bank, which rises in the large reservoir by **Overseal**, runs 1 *m.* to Barrat pool, and Mease 3 *m.* Mease runs 6 *m.* to Harleston, **Croxhall** 3 *m.*, and Trent 1 *m.* Trent runs 3 *m.* to **Walton**, and 2 *m.* down, the outflow, 2 *m.* long, of Tatenhill lake, 3 *m.* S.W. of **Burton**, joins on left bank. Trent runs to **Burton** 4 *m.*, and 3 *m.* down, Dove joins on left bank. Dove rises 6 *m.* above **Longnor**, runs 4 *m.* to **Hartington** (n.s. **Bakewell**, 10 *m.*). Alstonfield, 1 *m.* off, on right bank, 4 *m.*, Thorp, 5 *m.* Here Mannyfold joins on right bank. Mannyfold rises 4 *m.* above **Longnor**, and 3 *m.* down is joined on right bank by Blackbrook, 3 *m.* long. Mannyfold runs 5 *m.* to Ecton bridge, where Elkstone brook, 3 *m.* long, joins on right bank. Mannyfold runs to Wetton (1 *m.* off on left bank), 2 *m.*, and 1 *m.* below is joined on right bank by Hamps. Hamps rises 4 *m.* above Onecote, 5 *m.* E. of **Leek**, and is there joined by a brook, 2 *m.* long, draining two ponds at the head at Lower Acre 5 *m.* E. of **Leek**. Hamps runs 8 *m.* to Calton, and joins Mannyfold 4 *m.* below. Mannyfold runs to **Ilam** (n.s. **Ashbourne**, 5 *m.*), 4 *m.*, and 1 *m.* down joins Dove. Dove runs 2 *m.* to Mappleton (good trouting), and 2 *m.* to Birdsgrove, **Ashbourne** being 1 *m.* off on left bank (preserved by the Birdsgrove Fishing Club of 15 members; s.t. 4*l.* 4*s.*; sec., G. M. Bond, Esq., Alrewas House, Ashbourne), and here Bradbourne brook, 7 *m.* long, joins on left bank. 1 *m.* below, at **Clifton**, Henmoor brook joins Dove on left bank. Henmoor rises in the lake at Hopton Hall, 2 *m.* S.W. of **Wirksworth**, runs 7 *m.* to **Ashbourne**, and Dove 2 *m.* Dove runs 4 *m.* to **Norbury**, where Colwick brook, 6 *m.* long, joins on right bank. Dove runs 2 *m.* to **Rocester**, and 2 *m.* below is joined by Churnet on right bank. Churnet rises 4 *m.* above **Leek**, and 1 *m.* down is joined on right bank by the outflow of Rudyerd reservoir, 3 *m.* N.W. of **Leek, Horton** station, being close on the banks. 4 *m.* down Churnet, Endon brook joins on right bank. Endon rises in Stanley Mill pond, 1 *m.* above **Endon**, and 3 *m.* below is joined on right bank by a brook 4 *m.* long, which drains a pond W. of Wetley, 3 *m.* S. from **Cheddleton.** Endon joins Churnet 1 *m.* down, which runs 1 *m.* to **Cheddleton.** 2 *m.* below, West brook, 7 *m.* long, joins on left bank, 1 *m.* down Churnet is the outflow on right bank of the lake at Consell Hall, 3 *m.* N. W. from **Froghall** station. 1 *m.* down Churnet the outflow of the lake W. of Ipstone, 3 *m.* N. from **Froghall**, joins on left bank. Churnet runs to **Froghall**, 2 *m.*, and here a brook joins on left bank, which rises in Dark Mill head, 1 *m.* N. of **Froghall.** Churnet runs to **Oakamoor**, 4 *m.*, **Alton**, 2 *m.*, and 2 *m.* down is joined on left bank by Hulford brook, 3 *m.* long, which feeds the lake at Woolton Grange, half-way down, 2 *m.* N.W. from **Norbury.** Churnet runs 1 *m.* to **Denston, Rocester**, 2 *m.*, and 2 *m.* down joins Dove. 2 *m.* down Dove Tean brook joins on right bank. Tean rises above **Cheadle**, runs 10 *m.* to **Uttoxeter** (1 *m.* off on right bank), and joins Dove 1 *m.* below. Dove runs to Dovebridge, **Uttoxeter** being 1 *m.* off on right bank, and 2 *m.* below is joined on right bank by Stonyford brook, which rises 5 *m. above* **Uttoxeter**, and joins Dove 2 *m. below.* 3 *m.* down Dove by **Marchington** station Somershall brook, 6 *m.* long, joins on left bank, and Marchington brook, 5 *m.* long, on right bank. Dove runs to **Sudbury**, 2 *m.*, (preserved by Burton-on-Trent Angling Society), and here Sudbury brook, which rises in a large pond 3 *m.* above **Sudbury**, joins on left bank. 3 *m.* down Dove, at Scropton, Cubley brook, 9 *m.* long, joins on left bank. Dove runs to **Tutbury**, 2 *m.*, and 3 *m.* down by Rolleston is joined on right bank by Fleam or Little Dove, an offshoot of the main stream, which runs by **Tutbury** to Rolleston, where it is joined by Rolleston brook, 4 *m.* long, which feeds the lake at Rolleston Hall, 2 *m.* S.E. from **Tutbury.** Dove runs to **Egginton**, 2 *m.*, and here Longford brook joins on left bank. Longford rises in Yeldersley pond, 3 *m.* S.E. from **Ashbourn**, and 1 *m.* down waters the lakes in Shirley Park. Longford runs to Longford, 5 *m.*, and here Bradley brook joins on right bank. Bradley rises in two lakes by Bradley, 3 *m.* E. from **Ashbourn**, and joins Longford 5 *m.* down. Longford runs to Sutton, 3 *m.*, where it waters a pond, and 1 *m.* below is joined on right bank by Limbersitch brook, 5 *m.* long, 3 *m.* N. from **Tutbury.** Longford runs to Hilton, 2 *m.*, and Dove, 2 *m.*, watering the lake at Eggington Hall, close to the junction. Dove joins Trent 2 *m.* down. Trent runs 2 *m.* to **Willington**, where Etwall brook joins on left bank, and Repton brook on right bank. Etwall rises in a pond by Radburn, 3 *m.* N.W. from **Mickleover**, and 1 *m.* down waters another large pond. Etwall runs 2 *m.* to **Etwall, Egginton** 2 *m.*, and 3 *m.* down joins Trent at **Willington.** Repton rises in two ponds by Hartshorn, 3 *m.* N.E. of **Swadlincote**, runs 1 *m.* to Screw Mill pond, 1 *m.* to Glovers Mill, 2 *m.* N.E. **Swadlincote**, and 1 *m.* down at Repton mill, is joined on left bank by the outflow of the six ponds in Bretby Park, 3 *m.* N. from **Swadlincote**; 1 *m.* down, Repton waters the lake in Repton Park, 2 *m.* S.E. of **Willington**, runs 1 *m.* to Repton, and Trent 1 *m.* 2 *m.* down Trent, by Twyford, Foremark brook joins on right bank, which rises in a pond by Repton rocks, 4 *m.* N.E. from **Swadlincote**, and, 2 *m.* down, waters four ponds by Foremark, 3 *m.* S.E. from **Willington**, 1 *m.* down, Foremark joins Trent. (Trent is preserved hence to Swarkstone; s.t. 21*s.*, from Mr. Newbold, of King's Newton.) 1 *m.* down Trent on right bank is the overflow of Foremark Hall pond, 3 *m.* S.E. from **Willington.** Trent runs to

Swarkstone (n.s. **Chellaston**, 1 *m.*), where begins the King's Mill fishery (*see Weston*), and 1 *m.* down is joined on right bank by a brook draining four ponds on the moor, by Stantin, 3 *m.* S.W. from **Chellaston.** 1 *m.* down Trent, by Weston Ferry, Breedon brook joins on right bank. Breedon rises in three ponds, by Coleorton, 3 *m.* E. from **Ashby-de-la-Zouch,** runs to **Worthington,** 4 *m.*, **Tong** 3 *m.*, **Melbourne** 3 *m.*, and here Carr brook joins on left bank. Carr rises in Dog Kennel pool, and two ponds a mile above it, 2 *m.* W. of **Worthington,** runs to Staunton Hall ponds, and 1 *m.* down is joined on left bank by the outflow from seven ponds in Calke Park, 3 *m.* N.W. from **Worthington.** Carr runs to **Melbourne** and Breedon, 3 *m.* Breedon joins Trent 1 *m.* down. Trent runs to King's Mills, 1 *m.*, **Weston** being 1 *m.* off on left bank, and here on right bank is the lake in Donnington Park. 1 *m.* down, where the railway crosses, the King's Mill fishery ends, and the Shardlow fishing begins. Trent runs 2 *m.* to Cavendish bridge and Shardlow (n.s. **Castle Donnington,** 1 *m.*; salmon, pike, barbel, dace, roach, perch; fishing good; preserved; s.t. 42s., from Castle Hotel, C.D.; Mr. Peach, 10, St. Peters-street, Derby; Mr. Wood, Chapel Bar, Nottingham, lessee of the river from Cuttle brook, including Weston-on-Trent, Kings Mills, and Shardlow; salmon begins Feb. 1.) Trent runs 1 *m.*, where Derwent joins on left bank. Derwent rises in the hills some 12 *m.* above **Ashopton,** and 6 *m.* from its source is joined on left bank by Little Howden brook, 2 *m.* long, and on right bank by the river Westend. 5 *m.* down Derwent, Abbey brook, 3 *m.* long, joins on left bank. Derwent runs to Derwent Chapel, 3 *m.*, and here Mill brook, 2 *m.* long, joins on left bank. Derwent runs 2 *m.* to **Ashopton** (n.s. **Sheffield,** 12 *m.*); here Ashop joins on right bank. Ashop rises on the N. edge of The Peak, and 2 *m.* down is joined on left bank by Lady Clough brook, 2 *m.* long, which rises on Alport moor, 5 *m.* S.E. of **Glossop.** 1 *m.* down Ashop, Fair brook, 2 *m.* long, joins on right bank. Ashop runs to Alport bridge, 2 *m.*, and here Alport joins on left bank. Alport rises on Alport Moor, 6 *m.* E. of **Glossop,** and is 7 *m.* long. Ashop runs 5 *m.* to **Ashopton.** The high road between **Glossop, Ashopton,** and **Sheffield** runs up the Ashop Valley. At **Ashopton,** Ladybrook brook, 2 *m.* long, joins on left bank. 1 *m.* down Derwent is Yorkshire bridge, where the Derwent Fly-fishing Club water begins, thence to Mytham bridge 3 *m.*, and here Now joins on right bank. Now rises in the Peak, 4 *m.* E. of **Hayfield,** runs 2 *m.* to Barber Booth, 4 *m.* N.E. from **Chapel-en-le-Frith,** and 7 *m.* down at Hope, 2 *m.* E. of **Castleton** (n.s. **Chapel-en-le-Frith,** 6 *m.*) (preserved by the Peak Forest Angling Club), is joined on right bank by Peaks Hole Water, which runs through **Castleton,** and is 3 *m.* long. Now runs 1 *m.*, and is joined on right bank by Bradwell brook, 2 *m.* long, 1 *m.* down Now joins Derwent. 2 *m.* down Derwent, by **Hathersage** (n.s. **Dronfield,** 9 *m.*), Hood brook, 2 *m.* long, joins on left bank, 1 *m.* down Derwent, at Lead mill. Highlow brook, 2 *m.* long, joins on right bank. Derwent runs 2 *m.*, where Burbage brook, 5 *m.* long, and running 6 *m.* W. of **Dronfield,** joins on left bank. Derwent runs to New bridge, 2 *m.* (here ends the Derwent F.F. Club water, and the Duke of Devonshire's and Subscription water begins), thence 3 *m.* to **Baslow** (n.s. **Bakewell,** 3 *m.*) 1 *m.* below, Bar brook, 6 *m.* long, joins Derwent on left bank; near this junction Black Leach brook, 4 *m.* long, joins Bar on left bank. Derwent runs 1 *m.* to **Edensor** (n.s. **Bakewell,** 2 *m.*), and **Rowsley,** 4 *m.* Here ends the Duke's subscription water, and Wye joins Derwent. Wye rises above **Buxton,** from whence it is preserved for four miles down by the Buxton Angling Association; from hence Wye runs 4 *m.* to **Miller's Dale** (private), **Monsal Dale,** 3 *m.* (Duke of Devonshire), **Ashford** (n.s. **Longstone,** 1 *m.*) (Duke of Devonshire) 3 *m.* **Bakewell** 2 *m.* (here begins the Rutland Arms water), Fillyford bridge 6 *m.* (here ends the Rutland Arms water), and 1 *m.* down Wye reaches **Rowsley** and Derwent. Derwent runs to **Darley,** 3 *m.* (here begins the Darley Dale Club water), and here Sydnope brook, which rises in Flash dam, 3 *m.* up, joins on left bank; there are also two large mill ponds up Hall Dale, 1 *m.* up from the station. Derwent runs to **Matlock Bath,** 3 *m.* (here the D.D. Club water ends and the Matlock Angling Association begins), and here Bentley Brook, 3 *m.* long, joins on right bank. Derwent runs to **Cromford,** 2 *m.* (preserved by M.A.A.). **Whatstandwell Bridge,** 3 *m.* (here the M.A.A. water ends), and 2 *m.* down is joined on right bank by a brook, 1 *m.* long, draining Alderwasley ponds, 2 *m.* S.W. from **Whatstandwell.** Derwent runs 1 *m.* to **Ambergate.** Here Amber joins on left bank. Amber rises 4 *m.* N.E. of **Matlock,** above Ashover, and 5 *m.* down at Ogston Bridge, 1 *m.* S. of **Stretton,** is joined on left bank by Stretton brook, which rises 5 *m.* above **Stretton Station,** and joins Amber 1 *m.* down. Amber runs to **Wingfield,** 3 *m.* and here Normanton brook and Birches brook join on left bank and right bank. Normanton rises 5 *m.* above **Alfreton,** and 1 *m.* above that town is joined on right bank by Westwood brook, which rises 3 *m.* above **Westhouse,** and joins Normanton 1 *m.* down. Normanton joins Amber 2 *m.* below **Alfreton.** Birches brook is 4 *m.* long. Amber runs 4 *m.*, when a brook joins on left bank, draining Batterley reservoir, 2 *m.* up, 1 *m.* N. of **Ripley.** Amber runs 2 *m.* to **Ambergate** and Derwent. Derwent runs to **Belper,** 3 *m.*, and here Black brook, 3 *m.* long, joins on right bank. Derwent runs 3 *m.* to **Duffield,** and here Ecclesbourn joins on right bank. Ecclesbourne rises at **Wirksworth,** runs 4 *m.* to **Idridgehay, Hazzlewood,** 4 *m.*, and **Duffield,** and Derwent, 2 *m.* 2 *m.* down Derwent is **Little Eaton,** and here Holbrook brook joins on left bank. Holbrook rises above **Kilburn,** runs to **Coxbench,** 2 *m.*, and here a

brook joins on left bank, draining Smalley mill pond, 2 *m.* up. Holbrook runs to Derwent, 2 *m.* Here also the drainage, 1 *m.* long, of Allastry Hall Park pond, joins on right bank. 2 *m.* down Derwent, at Darley Abbey, Ferryby brook joins on left bank, which rises above **Breadsall**, and joins Derwent 2 *m.* down. Derwent reaches **Derby** in 2 *m.* Here Cutler brook, which rises 5 *m.* above Kedleston Park, where it waters the large lake (n.s. **Duffield**, 3 *m.*), runs 2 *m.*, when it receives on right bank a brook draining two ponds by Kirk Langley, 3 *m.* up, and 2 *m.* down joins Derwent on right bank. 1 *m.* down Derwent, where the angling club water begins, Chaddesden brook, which rises in the lake at Locko Park, 2 *m.* N. from **Spondon**, and is 3 *m.* long, joins on left bank. Derwent runs to **Spondon**, 3 *m.*, **Borrowash**, 2 *m.* (here the club water ends), **Draycott**, 3 *m.*, and here the drainings of Elvaston Park lake, 1 *m.* S. of **Draycott**, joins on right bank, and 3 *m.* below, Derwent joins Trent. Flies for the Upper Derwent, *i.e.*, from Frogatt bridge, are blue dun, ash dun, straw dun, dotterel dun, and their spinners, February red, little chap, red clock or palmer, furnace, corn crake, April black, wren tail, claret and orange bumbles; for the Lower Derwent, in addition to the above, iron blue and olive dun. Trent runs to **Sawley**, 1 *m.*, **Trent**, 1 *m.* Here Soar joins on right bank. Soar rises in the lake in Leicester Grange, 2 *m.* S. of **Hinckley**. 4 *m.* down, at Sharnford, a brook, 2 *m.* long, joins on right bank, which rises in Claybrook Mill pond, 1 *m.* N. from **Ullsthorpe**. Soar runs 5 *m.*, when Normanton brook, which rises in Kirkby Hall lake, by Kirkby Mallory, 4 *m.* S.W. from **Desford**, waters the lake in Normanton Hall, 4 *m.* N.W. from **Narborough**, joins Soar 4 *m.* down on right bank. Soar runs 2 *m.* to **Narborough**. Here Whetstone brook, 4 *m.* long, joins on right bank. 1 *m.* down Soar, Billesdon brook joins on right bank. Billesdon rises 8 *m.* above **Glen Magna**, 1 *m.* below is the outflow of the lake in Wistow Hall, on the banks of the river. Billesdon runs to **Blaby**, 6 *m.*, and 1 *m.* down joins Soar, which runs to **Leicester**, 6 *m.* Here the outflow of Braunstone Hall lake, 2 m. S.W. of **Leicester**, joins on left bank. Just below the town Willow brook, 4 *m.* long, joins on right bank, 2 *m.* down Soar, at Belgrave, Ingersby brook, 7 *m.* long, joins on right bank, and 5 *m.* down at Rothley Paper Mill, Wreak joins on right bank. Wreak, called also Eye, in its upper parts, rises above **Wissendine**, where it is joined on the left bank by the outflow of Edmunthorpe Hall pond 2 *m.* up, and on the right bank by a stream 3 *m.* long, draining a pond at Leesthorpe; Wreak, next waters the lake at Stapleford Park, 1 *m.* S. of **Saxby**, to which place Wreak runs, and here Saxby brook, 7 *m.* long, joins on right bank. Wreak runs 6 *m.* to **Melton Mowbray**, here Melton Brook, which rises in the lake at Goadby Marwood 2 *m.* above **Scalford**, runs thence to Melton, 4 *m.*, joins on right bank. Wreak runs 4 *m.* to **Ashfordby**, and here a stream joins on right bank draining a pond by Welby 2 *m.* up. Wreak runs to **Frisby**, 2 *m.*, and 1 *m.* below, a stream joins on right bank, draining a pond 1 *m.* above Saxelby (n.s. **Grimston**, 1 *m.*). Wreak runs to **Brooksby**, 2 *m.* (preserved by the owner of Brooksby Hall), and 1 *m.* below at **Rearsby** station (preserved by H. C. Woodcock, Esq.), is joined on right bank by Ox brook, which rises in Ragdale Hall pond and is 4 *m.* long. 3 *m.* down Wreak, Queniborough brook, 9 *m.* long, joins on left bank. 1 *m.* up from its junction with Wreak, Ashby brook, 7 *m.* long, joins Queniborough on left bank. Wreak runs to **Syston** 1 *m.*, and here Barkby brook, which rises in a pond by Hungerton and is 8 *m.* long, joins on left bank. 1 *m.* down, Wreak joins Soar. 1 *m.* below, Rothley brook joins Soar on left bank. Rothley rises in two branches above **Desford**, where it is joined on right bank by the drainage of Gabriel pool 2 *m.* up, runs to **Ratby** 2 *m.*. **Glenfield** 2 *m.*, 1 *m.* below, the outflow of a large mill pool 2 *m.* N.W. of **Glenfield**, joins on left bank; Rothley runs to Soar 7 *m.* Soar runs to **Mount Sorrel** 3 *m.*, and **Barrow-on-Soar** 3 *m*; and here Quorndon brook (trout; strictly preserved by the owner of Bradgate Park), which rises above Newtown Linford, 3 *m.* N.W. of **Glenfield**, and is 9 *m.* long, joins on right bank. Soar runs to **Loughborough**, 3 m. Here Walters brook, 5 *m.* long, joins on right bank. 1 *m.* down Soar, at Stanford, a brook joins on right bank, which drains the lake at Stanford Hall 2 *m.* up, 3 *m.* N.E. of **Loughborough**. 2 *m.* down Soar, where the navigation joins, Dishley brook joins on left bank. Dishley rises above Whitwick 2 *m.* N. of **Coalville**, and 6 *m.* down is joined on right bank by Carr brook, which rises in the Old Reservoir 4 *m.* N.E. of **Swannington**, and is 3 *m.* long. Dishley runs 1 *m.*, when the outflow of the lake in Garendon Park, 2 *m.* W. of **Loughborough**, 1 *m.* up, joins on right bank. Dishley runs to Soar 2 *m.* Soar runs 2 *m.* to Zouch Bridge and **Hathern**. Here Osgathorpe brook joins on left bank. This brook rises in three lakes by Coleorton, 2 *m.* E. of **Ashby-de-la-Zouch**, and 7 *m.* down is joined on left bank by Diseworth brook, which rises in Langley Priory pond 1 *m.* E. of **Tong**, and is 4 *m.* long. Osgathorpe joins Soar, 3 *m.* below. Soar runs to **Kegworth**, 3 *m.*, and here Kingston brook, 9 *m.* long, joins on right bank. Soar runs 3 *m.* to **Trent**. Trent runs 2 *m.* to **Eaton Junction**, and here Erwash joins on left bank. Erwash rises some 3 *m.* above **Pinxton**, where is the outflow of the lake at Brookshill Hall 2 *m.* N. Erwash runs to **Pye Bridge**, 2 *m.*, **Codnor Park**, 2 *m.*, where is the outflow of the reservoir in the Golden Valley 1 *m.* up. Erwash runs to **Eastwood**, 3 *m.*, and here join the drainings of the lakes at Aldercar Hall, 1 *m.* N., and of Loscoe dam, 2 *m.* N.W. Erwash runs to **Newthorp**, 3 *m.*, 2 *m.* W. of which are the three reservoirs at Shipley Hall, and 1 *m.* further W., Mapperley reservoir. 1 *m.* down Erwash, Gilt brook, 3 *m.* long, joins on left bank, and 1 *m.* below is **Ilkeston**, and **Stanton**, 3 *m.* Here Nut brook, which rises above **West Hallam**, 2 *m.* N. of which is Mapperley

reservoir, and is 6 m. long, joins on right bank. Erwashr uns to **Sandiacre,** 2 *m.*, and Trent, 4 *m.* Trent runs to **Attenborough,** 1 *m.*, and **Beeston,** 2 *m.* (here begins the free water on the left bank, but the right bank is preserved). Here Tottle brook, which drains Bilborough Cut, 2 *m.* W. of **Radford,** and is 4 *m.* long, joins on left bank. 2 *m.* down Trent, Fairham Brook, which rises by **Widmerpool,** and is 12 *m.* long, joins on right bank. Trent runs to Trent-bridge (where the free water ends) at **Nottingham,** 2 *m.* Here Leen joins on left bank. Leen rises in the upper and lower lakes at Newstead Abbey, 2 *m.* N. of **Linby,** and 2 *m.* down waters the mill pool at Popplewick, 1 *m.* E. of **Linby.** Leen runs 3 *m.* to Forge Mill dam, **Bulwell,** 2 *m.*, **Basford,** 2 *m.* Here a brook joins on right bank draining a lake by Nuthall 3 *m.* up, 1 *m.* N.E. from **Kimberley Station.** Day brook, 3 *m.* long, here joins Leen on left bank. Leen runs to **Radford,** 2 *m.*, and **Nottingham,** 3 *m.* Trent runs to **Colwick,** on left bank, 2 *m.*, and **Radcliffe,** on right bank, 5 *m.*, and here Thurbeck river, which rises by **Plumtree,** waters the lake at Roclaveston Manor, 1 *m.* S.E. of **Edwalton,** and runs 5 *m.* to Trent, joins on right bank. Trent runs to **Burton Joyce,** 3 *m.*, and here Cocker Beck joins on left bank. Cocker rises 2 *m.* above **Lowdham,** and joins Trent 4 *m.* below. Two miles down Trent, Dover beck, which rises 7 *m.* above **Lowdham,** and joins Trent 2 *m.* below joins on left bank Tren runs to **Bleasby** on left bank, 4 *m.*, and **Fiskerton,** 3 *m.* Here Greet joins on left bank. Greet rises in two ponds on Kirklington Moor, 4 *m.* N.W. of **Southwell.** 1 *m.* down it is joined on right bank by the outflow of Edingley Cotton Mill pond by **Farnsfield,** 2 *m.* up, and on left bank by the outflow of the lake in Kirklington Hall, 3 *m.* N.W. of **Southwell.** 1 *m.* down, Halam Beck, 3 *m.* long, joins Greet on right bank. Greet runs to **Southwell,** 2 *m.*, **Rolleston,** 3 *m.*, and Trent, at Fiskerton Mill, 1 *m.* Trent runs 5 *m.*, when it divides into two parts. The right hand stream runs through **Newark** in 2 *m.*, and joins the larger stream 2 *m.* below. The larger stream runs to Kelham and Muckham bridge, each 2 *m.* from **Newark,** and joins the right branch, 1 *m.* below. Just where the waters separate, Pingley Dyke, 8 *m.* long, joins on left bank, and at **Newark,** Devon river joins on right bank. Devon rises in Knipton reservoir, by Knipton, 4 *m.* S.E. of **Redmile,** where a brook joins on right bank, draining the lakes in Croxton Park, 2 *m.* up, 5 *m.* N.E. of **Scalford.** Devon in 1 *m.* waters the lake at Woolsthorpe, 3 *m.* S.E. of **Redmile.** Devon runs 5 *m.* to **Bottesford,** and 5 *m.* down by Shelton is joined on left bank by Smite. Smite rises by Nether Broughton (n.s. **Upper Broughton,** 1 *m.*), and 6 *m* down is joined on left bank by Dalbybrook, which rises by **Upper Broughton,** and is 5 *m.* long. Smite runs to **Barnston** (1 *m.* off on right bank), 4 *m.*, **Aslacton,** 4 *m.* Here Whipling river, which rises by **Barnston,** and is 3 *m.* long, joins on right bank. Smite joins Devon 5 *m* down. Devon runs to **Cotham,** 2 *m.*, and 3 *m.* below, at Hawton, is joined on left bank by Car Dyke. Car Dyke rises by **Bingham,** runs to Sibthorpe (n.s. **Cotham,** 3 *m.*), and joins Devon, 5 *m.* down. Devon runs to **Newark** and Trent, 2 *m.* Two miles below **Newark** the two branches of Trent reunite, and run to **Carlton,** on left bank, 7 *m.* Here Crosby Dyke, 9 *m.* long, joins on left bank. Just below, the outflow of Cowarth pool and Mons pool, and a pond by **Collingham** joins on right bank. Trent runs to **Sutton** (n.s. **Crow Park,** 2 *m*), and here Girton brook joins on right bank. Girton rises in Skelmire's pond on Thurlby Moor, 2 *m.* S.E. of **Swinderby,** and is 7 *m.* long. Where Girton joins Trent is the outflow of the **Fleet** and Black Pool, 1 *m.* up. 1 *m.* down Trent, Grassthorpe brook, 6 *m.* long, and which runs just N. of **Crow Park Station,** joins on left bank. Trent runs 8 *m.* to **Torksey** (where Foss Dyke Navigation, joining Trent and Witham, joins on right bank), **Marton,** 2 *m.*, **Gainsborough,** 7 *m.* There are a few fish to 3 *m.* below **Gainsborough.**

Galey (Stafford).—L. & N.W.R. Penk, 1 *m.* W. *Lakes*: Galey reservoir, 1 *m.* E. (*See Gainsborough.*)

Gamlingay (Cambs.) L. & N.W.R. *Lakes:* Gamlingay Old Park. (*See King's Lynn.*)

Gargrave (York).—On the Aire; trout. Preserved by the Aire Angling Club from Gargrave to Eastburn brook (Hon. Sec., T. H. Dewhurst, Esq., Skipton); above here by private owners. (*See Skipton.*) (*c.s. York.*)

Geddington (Northton).—M.R. Ise. (*See Wisbeach.*)

Geldiston (Norfolk).—G.E.R. Waveney. (*c.s. N. and S*) (*See Yarmouth.*)

George Lane (Essex).—L.W.E. & O.R. On Roding. Fishing very poor. (*See Barking.*)

Gillingham (Dorset).—S.W.R. Stour. Shreen. Ledden. (*See Christchurch.*) Trouting good. (*c.s. Avon.*)

Glasbury (Hereford).—Honddu (7 *m.*); trout. (*See Chepstow.*)

Glastonbury (Somerset).—G.W.R. Brue; roach, dace, trout; preserved above by R. N. Grenville, Butleigh Court; preserved below to **Shapwick.** Wootton brook. (*See Highbridge.*) (*c.s. Avon.*)

Glenfield (Leicester).—M.R. Rothley Brook. Quornden brook, 3 *m.* N.W.; trout; preserved by owners of Bradgate Park. *Lakes*: The pool, Grooby, 2 *m.* N.W. (*See Gainsborough.*)

Glen Magna (Leicester).—M.R. Billesdon brook. *Lake*: Wiston Hall lake. (*See Gainsborough.*)

Glossop (Derby).—G.N.R. and M.R. Lady Clough brook, 5 *m.* E. Alport, 6 *m* E. Ashop, 7 *m.* S.E. (*See Gainsborough.*)

Gloucester.—G.W.R. Severn. Severn rises 12 *m.* above **Llanidloes,** and just above the town Brochan joins on right bank. Brochan rises 1 *m.* N. from **Llangurig,** and

4 *m.* down is joined on right bank by Dulas brook, which rises 1½ *m.* E. of **Llanguric,** and 3 *m.* down is joined on right bank by Tylwch, which rises 5 *m.* above **Tylwch,** and joins Dulas 2½ *m.* below. Dulas runs 2 *m.* to Brochan, which joins Severn ½ *m.* on. At **Llanidloes,** Clywedog joins Severn on left bank. Clywedog, which is 14 *m.* long, and is poisoned from its source, is joined 6 *m.* from its source, on right bank, by Llwyd, 4 *m.* long (n.s. **Llanidloes,** 8 *m.*). 1 *m.* down, Biga, 4 *m.* long, joins on right bank (n.s. **Llanidloes,** 7 *m.*). 1 *m.* down Clywedog, at Heblid, a stream joins on left bank, which drains Llyn Derw-llwydion 1 *m.* up (n.s. **Llanidloes,** 6 *m.*). Clywedog runs 8 *m.* to **Llanidloes** and Severn. Severn runs to **Dolwen** 4 *m.*, and here Ebyr, which rises in Llyn Ebyr 3 *m.* up, joins on left bank. 1 *m.* down Severn, at Aber Berthin, Berthin, 4 *m.* long, joins on right bank. Severn runs to **Llandinam,** 3 *m.*, and **Caersws,** 3 *m.* Here Tarannon and Garno join on left bank. Tarannon rises in Llyn Gloyw (4 *m.* W. from **Carno**), runs 8 *m.* to Trefeglwys, 3 *m.* below which, Relaf, 4 *m.* long, joins on left bank (n.s. **Caersws,** 2 *m.*). ½ *m.* down Tarannon, Ceryst joins on right bank. Ceryst rises 2 *m.* N. from **Llanidloes,** and is 7 *m.* long. It is poisoned. 1 *m.* down Tarannon is **Caersws** and Severn. Garno rises 4 *m.* above **Carno,** under the name of Llwyd; at Carno it is joined on right bank by Pwll-Llydan, 3 *m.* long. Cledun, 3 *m.* long, also joins at this place. 1 *m.* down Garno, Cerniog, 3 *m.* long, joins on right bank. Garno runs 3 *m.*, when a stream joins 2 *m.* long, which drains Llyn Du (n.s. **Pont-y-ddolgoch,** 3 *m.*). Garno runs 1 *m.* to **Pont-y-ddolgoch,** and Severn 2 *m.* Severn runs 3 *m.*, when Tarw joins on left bank. Tarw rises in Llyn Tarw, which lies 4 *m.* N. from **Pont-y-ddolgoch,** and 1 *m.* E. from Llyn Mawr and Llyn Du, and runs 6 *m.* to Severn. 2 *m.* down Severn, at Aberhavesp (n.s. **Scafell,** 1 *m.*), a stream joins on left bank, which drains Fachwen pool 2 *m.* up. Severn runs 2 *m.*, when Hafren, 5 *m.* long, joins on right bank. Severn runs to **Newtown,** 2 *m.* 3 *m.* down Severn a stream 10 *m.* long joins on left bank, and 2 *m.* down Severn, at **Abermule,** Mule, which rises 4 *m.* above **Kerry,** and runs thence 6 *m.* to Severn, joins on right bank. Severn runs 4 *m.* to **Montgomery** station, and 1 *m.* down is joined on left bank by a stream which rises in two or three small ponds 5 *m.* up. 1 *m.* down Severn, at Glan Severn (n.s. **Montgomery,** 2 *m.*), Rhiw joins on left bank. Rhiw rises in Llyn-y-bugail 7 *m.* N. from **Carno,** runs 8 *m.* to Tre-ganol, and here Mawr joins on right bank. Mawr rises in Llyn Mawr 2½ *m.* N. from **Pont-y-ddolgoch,** and close to Llynnen Du and Tarw, runs 6 *m.* to Llanlluggan, and Rhiw 2 *m.* Rhiw runs to Manafon 2 *m.*, Berriew 6 *m.*, and Severn 1 *m.* Severn runs 1 *m.* to **Forden,** where Camlad joins on right bank. Camlad rises in a pond at Lower Bent 1½ *m.* N. from **Lydham,** waters a pond at Lydham, to Snead 1 *m.*, Church Stoke 4 *m.* Here Caerbitra joins on left bank. Caerbitra rises 3 *m.* E. from **Kerry,** and is 8 *m.* long. Close to its junction with Camlad, Lacks brook, 4 *m.* long, joins on left bank. Camlad runs to Chirbury 4 *m.* 2½ *m.* below, Hailesford brook, which rises in Marton pool (n.s. **Forden,** 5 *m.* W.), and is 3 *m.* long, joins on right bank. Camlad runs to **Forden** and Severn in 6 *m.* Severn runs to **Welshpool** 7 *m.* Here Sylvan brook, 5 *m.* long, joins on left bank. Severn runs to **Buttington,** 2 *m.*, and 3 *m.* down, below where the railway crosses the river (**Pool Quay** being 1 *m.* off on left bank), Trewern joins on right bank. Trewern rises by **Middleton,** and is 4 *m.* long. 5 *m.* down Severn, **Criggion** being 1 *m.* off on right bank, Bete brook joins on left bank. Bete rises in a lake 3 *m.* above Guilesfield (n.s. **Pool Quay,** 3 *m.*), and 1 *m.* down is joined on right bank by a stream which crosses the turnpike-road from **Welshpool** to Guilesfield 2 *m.* from the former place, and is 5 *m.* long. Bete runs to **Pool Quay,** 2 *m.*, and Severn, 3 *m.* ½ *m.* down Severn, Maerdy brook, 7 *m.* long, joins on left bank, passing **Arleon** *en route.* Severn runs to **Llandrinio,** 2 *m.*, **Ferry,** 4 *m.* Here Vyrnwy joins on left bank. Vyrnwy rises on the slopes of Cefn Coch, 6 *m.* S.E. from **Llanuwchllyn,** runs 3 *m.*, when Tancres, 3 *m.* long, joins on left bank. 2 *m.* down Vyrnwy, Ennant, 4 *m.* long, joins on right bank (n.s. **Llanuwchllyn,** 7 *m.* S.E.) ½ *m.* down Vyrnwy, Hirddu, 4 *m.* long, joins on right bank. Vyrnwy runs to Llanwddyn 2 *m.*, where a stream 5 *m.* long, joins on left bank. 2 *m.* down Vyrnwy, Gwnion, 3 *m.* long, joins on left bank. 2 *m.* down Vyrnwy, Marchnant, 3 *m.* long, joins on left bank. 2 *m.* down Vyrnwy, Cowny 5 *m.* long, joins on right bank; and 1 *m.* down Vyrnwy, Dyfnant, 3 *m.* long, joins on left bank. 3 *m.* down Vyrnwy, Llwydiarth joins on left bank. This brook rises 2 *m.* N.E. above Llanfihangel (n.s. **Llanfyllin,** 6 *m.*), and 3 *m.* down is joined on left bank by a brook 1 *m.* long, draining a pond by Llwydiarth. The brook runs to Vyrnwy in 1½ *m.* Vyrnwy runs 2 *m.*, when Cringae, 3 *m.* long, joins on right bank. 8 *m.* down Vyrnwy, Einion joins on right bank. Einion rises in Llyn-hir 9 *m.* N.E. from **Carno.** 1 *m.* down, the outflow of Llyn Grahwyddan ½ *m.* up joins on left bank (n.s. **Carno,** 10 *m.*) 3 *m.* down Einion, a brook 4 *m.* long joins on right bank. 3 *m.* down Einion, Banw joins on left bank. Banw rises on the slopes of Moel-y-Llyn 8 *m.* from **Dinas Mowddwy,** and 2 *m.* down is joined on right bank by Yoguthan, 2 *m.* long. 3 *m.* down Banw, at Garthbibio (n.s. **Dinas M.,** 12 *m.*), Twrch joins on left bank. Twrch (good trouting, but preserved for the most part by Sir W. Wynne and Mr. Price) rises on the slopes of Careg-y-fran, 2 *m.* E. from Llan-y-Mowddwy (n.s. **Dinas M.,** 4 *m.*), 4 *m.* down, Llechog, 2 *m.* long, joins on right bank. 1 *m.* down Twrch, Cathan, which rises in Llyn-y-bugail (trout; preserved, but leave may sometimes be had) 2 *m.* up, joins on right bank (n.s. **Dinas M.,** 9 *m*, or can be fished from **Cann-Office,** 7 *m.*). Twrch runs 4 *m.* to Garthbibio and Banw. Banw runs 2 *m.* to Llangadfan and **Cann-Office** (n.s. **Dinas M.,** 12 *m.*). Here Eira joins on right bank. Eira rises 3 *m.* N.E. from

Llanbrynmair, 7 *m.* down, Cannon, which rises in Llyn Gwyddior (perch, trout), 3 m. up joins on left bank (n.s. **Llynbrynmair**). Eira runs 3 *m.*, when Cledan joins on right bank. Cledan rises 5 *m.* N. from **Carno,** and is 5 *m.* long. Eira runs 2 *m.*, when Nydwydd, 2 *m.* long, joins on left bank. 1 *m.* down Eira is **Cann-Office** and Llangadfan. Banw runs 2 *m.* to Llanerfyl. 1 *m.* down, Gwylfryn, 3 *m.* long, which drains Llynn Gwylfryn 2 *m.* from **Cann-Office,** joins on left bank. Banw runs 4 *m.*, when Einion joins on right bank. Einion rises in Llyn-her (trouting preserved, but leave may be had sometimes) 4 *m.* S. from **Cann-Office,** and 1 *m.* down is joined on left bank by the outflow of Llyn Granwyddan (good trouting, but preserved; leave sometimes), ½ *m.* up. Einion runs 3 *m.* and is joined on right bank by a brook 4 *m.* long. 3 *m.* down Einion is Banw. Banw runs 2 *m.* to **Llanfair** (n.s. **Welshpool,** 8 *m.*), and 5 *m.* down, at Mathynafal Park, is joined on right bank by a stream 3 *m.* long, draining a pond at Maesmawr, 5 *m.* N.W. from **Welshpool.** Banw joins Vyrnwy 1 *m.* down. 1 *m.* down Vyrnwy, at Meifod, a brook joins on right bank, draining Llyndu 1½ *m.* up (n.s. **Llansantffraid,** 6 *m.*, or **Welshpool,** 6 *m.*). From Meifod down to **Llanymynech** the river is preserved by the landowners; leave freely given. (*See Llanymynech*). Vyrnwy runs 10 *m.* to **Llansantffraid,** where Cain joins on left bank. Cain rises 6 *m.* above **Llanfyllin,** 1 *m.* above which place Llechwedd, 5 *m.* long, joins on right bank. Cain runs to **Llanfechan,** 5 *m.*, and 1 *m.* down is joined on right bank by Brogan, 8 *m.* long. Cain runs to **Llansaintffraid** and Vyrnwy, 2 *m.* 1 *m.* down Vyrnwy, Tanat joins on left bank. Tanat rises 5 *m.* above **Llangynnog** (n.s. **Llanderfel,** 9 *m.*), and 4 *m.* from its source is joined on right bank by Goch, which stream is joined on right bank 3 *m.* above the junction by a brook draining Llyn Pennan 1 *m.* up. At **Llangynnog,** Eiarth, 5 *m.* long, joins Tannat on left bank; it runs by the side of the high road to **Llanderfel.** 3 *m.* down Tannat, Hirnant, 4 *m.* long, joins on right bank. 4 *m.* down Tannat, **Llanrhaider-yn-Mochnant** being 1 *m.* off on left bank, Moch (good trouting, free) joins on left bank. Moch rises in Llyn Llynecaws 6 *m.* N.W. from **Llanrhaider-yn-M.,** and 2 *m.* down is joined on right bank by Disgynfa, 3 *m.* long. Moch runs 6 *m.* to **Llanrhaider-yn-M.,** and 1 *m.* down joins Tanat. Tanat runs 1 *m.*, when Twrch joins on left bank. Twrch is 9 *m.* long, and runs 1 *m.* E. of **Llanrhaider-yn-M.** 1 *m.* down Tannat again a brook joins on left bank 5 *m.* long, and running 3 *m.* E. from **Llanrhaider.** (Good flies for all these streams are light duns, sandfly, red dipper, alder willow, grannom, iron blue and stone fly. Also the following: *body*, hare's ear and yellow wool mixed; *legs*, freckled dun, with reddish tips; *body*, mole's fur; *wing*, two small feathers, tipped reddish, taken from the outside of a cock sparrow's wing; *body*, hare's ear; *legs*, feather from a partridge's back.) Tannat runs to Llangedwyn 3 *m.* (n.s. **Llanyblodwel** or **Llanfechan** 4 *m.* *Inn:* Green; comfortable; 3 *m.* of river preserved by the landiord, all the rest retained by Sir W. Wynne· salmon, trout, pike, grayling.) 3 *m.* down Tannat, Cynllaith joins. Cynllaith rises 4 *m.* W. from **Oswestry,** and after running 5 *m.* is joined at New Mill by a brook on right bank 4 *m.* long. 1 *m.* down, near Llansilin, a stream joins on left bank, draining Llyn Rhyddwyn 1 *m.* up (n.s. **Oswestry,** 5. *m.* E.). 2 *m.* down Cynllaith a stream joins, on right bank, the outflow of Llyn Moelin 3 *m.* up. Moelin lies 4 *m.* N. from **Llangedwyn.** 3 *m.* down, Cynllaith joins Tannat, which runs to **Llan-y-blodwell,** 2 *m.*, and joins Vyrnwy 3 *m.* down. Vyrnwy runs 3 *m.* to **Llanymynech,** and 3 *m.* down is joined on left bank by Morda, which, after a course of 3 *m.*, runs 3 *m.* W. from **Oswestry,** runs 5 *m.*, when it passes 1 *m.* S. of that town, and 5 *m.* down is joined on left bank by the stream 3 *m.* long which drains the lake at Aston 3 *m.* S.E. from **Oswestry.** Morda runs 6 *m.* to Vyrnwy, which joins Severn 5 *m.* down. 2 *m.* down Severn, Wear brook joins on left bank. Wear rises in Sandford Hall pond 3 *m.* above **Kinnersley,** and joins Severn 3 *m.* down. Severn runs to Shrawardine 5 *m.*, where is a large lake at Shrawardine Castle (n.s. **Shrewsbury**), and 5 *m.* down at Mountford Bridge a stream joins on right bank, draining a lake by Onslow Hall 2 *m.* up (n.s. **Hanwood,** 3 *m.*). 1 *m.* down Severn, Perry joins on left bank. Perry rises by **Gobowen,** and 3 *m.* down, near **Whittington,** the outflow of the lakes at Halston Hall joins on left bank. Perry runs 3 *m.* to Rednall Mill, **Rednall** being 2 *m.* off on right bank. 4 *m.* down, at Wykey, a stream joins on right bank, draining a lake at Shelyocke (n.s. **Rednall,** 3 *m.* N.W.). Perry runs 5 *m.* to **Baschurch,** and 1 *m.* down is joined on left bank by War brook, which rises in Berth pool ½ *m.* N. from **Baschurch** Station, runs thence in ½ *m.* to Buch Grove pool, in ½ *m.* to Marton pool on left bank, and, running through Fennymere pool, joins Perry 3 *m.* down. Perry joins Severn 3 *m.* below. Severn runs 4 *m.* to **Leaton** Station (1 *m.* off on left bank), and in 7 *m.* reaches **Shrewsbury.** Here Raddle brook, which rises in Onslow Hall lake 3 *m.* N. from **Hanwood,** and is 4 *m.* long, joins on left bank. Just below Raddle, and on same side, Rea joins. Rea rises 7 *m.* above **Minsterley,** where it is joined on left bank by Minsterley brook, 5 *m.* long. Rea flows 3 *m.* to **Pontesbury** (1 *m.* off on right bank), and here Habberley brook, 6 *m.* long, joins on right bank. 3 *m.* down Rea, at **Hanwood,** Yockleton brook joins, which rises 3 *m.* above **Westbury,** runs 4 *m.* to **Yockleton,** and Rea 2 *m.* 2 *m.* down Rea, at Hooka Gate, Longden brook, 4 *m.* long, joins on right bank. 2 *m.* down Rea, at Meole Brace, Meole brook, which rises in Bomer pool 2 *m.* N. from **Condover,** and is 2 *m.* long, joins on right bank. Rea runs to **Shrewsbury** 2 *m.* Close by the station runs a stream draining Almond pool, Black pool, and Hencott pool, 3 *m.* N. from **Shrewsbury.**

LOWER SEVERN.—3 *m.* down Severn, Sundorn brook joins on left bank. Sundorn rises in a pond by **Yarton,** runs 4 *m.* to **Hadnall,** and 3 *m.* down waters the lakes at Sundorn Castle, joining Severn ½ *m.* below. Severn runs 6 *m.* to Atcham, where a stream joins on right bank, watering two lakes near **Berrington,** and is 2 *m.* long. 1 *m.* down Severn, Tern joins on left bank. Tern rises in Maer Hall lake 2 *m.* S. from **Whitmore,** runs 6 *m.* to **Norton,** and 3 *m.* down is joined on left bank by Hemp Mill brook, 3 *m.* long, and which waters, half-way down, Daisy lake, near Audley Cross 3 *m.* N.E. from **Market Drayton.** Tern runs to **Market Drayton** 2 *m.*, where Coal brook, 6 *m.* long, joins on left bank, after watering some lakes by Peats Wood close to the junction. 3 *m.* down Tern is the outflow of the Buntingsdale Hall lake, ½ *m.* up. 2 *m.* down, Baile brook joins Tern on right bank. Baile rises in a pool at Sandford Hall 2 *m.* E. of **Prees,** and 5 *m.* down is joined on left bank by a brook which rises in Big pool, 3 *m.* S.W. from **Adderley.** 1 *m.* down, the outflow of Old pool at Titley Park, ½ *m.* up, joins on left bank. 2 *m.* down, **Market Drayton** being 2 *m.* off on left bank, is the outflow of a pond at Stych Farm, ½ *m.* up. A little lower down, on the same side, a stream joins, which rises in Cloverley pond 5 *m.* from **Market Drayton,** runs 2 *m.* to Mordon Mill pond, and 2 *m.* down joins the main stream, which joins Baile 2 *m.* down. Baile joins Tern 1 *m.* down. Tern runs to Stoke-upon-Tern 4 *m.* (n.s. **Hodnet,** 1 *m.*). Here Saltern brook, which rises in two ponds by Wardale 4 *m.* S. from **Market Drayton,** runs 2 *m.* to the mill-pond at Rose Hill, thence 2 *m.* to Salter's Mill, and Stoke 1 *m.*, joins on left bank. Tern runs to **Peplow** 3 *m.*, just above which is the outflow of a pond on the right bank. 2 *m.* below **Peplow,** Allford brook, 5 *m.* long, joins on left bank. Tern runs 2 *m.* to Great Bolas, where Polford brook, 6 *m.* long, and which runs 2 *m.* S.W. of **Peplow,** joins on right bank, and Meess on left bank. Meess rises in the White Sitch lake 5 *m.* N.E. from **Shifnal,** and 8 *m.* down runs through Aquadale Meer 2 *m.* from **Newport.** 2 *m.* down, Meess receives the outflow of Chetwynd Park pond, close to **Newport,** on left bank, and ½ *m.* on, Lomeo brook, 7 *m.* long, joins on right bank. 3 *m.* down Meess, Ellerton brook joins on right bank. Ellerton rises in Heywood ponds 4 *m.* S.E. from **Market Drayton,** runs 3 *m* to Ellerton Mill pond, and 1 *m.* below is joined on left bank by a brook 4 *m.* long running out of the canal reservoir at Great Soundley, 7 *m.* S.E. from **Market Drayton.** Ellerton passes through Showed Mill pond, and joins Meess 1 *m.* down. Meess runs 5 *m.* to Tibberton, and Tern 4 *m.* Tern runs 3 *m.* to **Crudgington.** where Strine joins on left bank. Strine rises 3 *m.* W. of **Newport,** and 4 *m.* down is joined on left bank by Brockton brook, which rises in Wildmoor pool, runs to Minton's pool in ½ *m.*, ½ *m.* below which the outflow of Limekiln pool joins on left bank. These lakes are close together 3 *m.* S. of **Newport.** Brockton joins Strine 6 *m.* down. Strine runs 2 *m.* to Broad lake, where Preston brook joins on left bank. Preston rises in a lake by **Hadley,** and is 6 *m.* long. 1 *m.* down, Strine joins Tern at **Crudgington.** 1 *m.* down Tern, Beanhill brook, 5 *m.* long, joins on left bank. Tern runs to **Walcott** 5 *m.*, and here Roden joins on right bank. Roden rises in White Meer 2 *m.* from **Ellesmere,** runs ½ *m.* to Blackmere, and 1 *m.* on to Colemere, and 1 *m.* below is joined on right bank by a brook 3 *m.* long, draining Crose Mere 4 *m.* S.E. from **Ellesmere.** Roden runs 8 *m.* to **Wem,** and 3 *m.* down is joined on left bank by Prees brook, which rises in **Prees** mill-pool, and is 4 *m.* long. 1 *m.* down Roden a brook joins on left bank, draining the large lake in Hawkstone Park 5 *m.* E. from **Wem.** Roden runs 6 *m.* to Stanton, 3 *m.* to Shawsbury (n.s. **Hadnall,** 4 *m.*) (good trouting, especially in Mayfly season; preserved by Sir V. Corbet and Sir T. Meyrick), and 8 *m.* down joins Tern at **Walcott.** Tern runs to Severn 5 *m.* Severn runs 1 *m.* to Wroxeter (n.s. **Berrington,** 2½ *m.*), a short distance above which Bell brook, 4 *m.* long, joins on left bank. 2 *m.* down Severn, Cound brook joins on right hand. Cound rises above **Church Stretton,** runs 5 *m.* to **Le Botwood, Dorrington,** 4 *m.*, watering the pond at Longnor Forge midway, **Condover** 4 *m.*, **Berrington** (1 *m.* off on left bank) 3 *m.*, and 3 *m.* down is joined on right bank by Row brook 7 *m.* long. ½ *m.* on Acton brook joins on right bank. Acton rises in a pond at Hobsley Coppice 1 *m.* E. of Frodesley (n.s. **Le Botwood,** 4 *m.*), and is 4 *m.* long. 1 *m.* down Cound, Langley brook joins on right bank. Langley rises in Langley pond by Langley (n.s. **Le Botwood,** 5 *m.*). 2 *m.* down the outflow of the lakes in Acton Burnell Park (n.s. **Cressage,** 5 *m.*) joins on left bank. 2 *m.* down the outflow of Harnage Grange Pond (n.s. **Cressage,** 3 *m.*) joins on right bank. 1 *m.* down, Langley joins Cound, which runs 1 *m.* to Severn. Severn runs 4 *m.* to **Cressage,** and 1 *m.* down is joined on right bank by Hughley brook, which rises 5 *m.* above Hughley (n.s. **Presthorpe,** 2 *m.*), runs 4 *m.* to **Much Wenlock** (1½ *m.* off on right bank), and joins Severn 4 *m.* down. Severn runs to Leighton 1 *m.*, where Leighton brook, working two or three miles, joins on left bank. Severn runs 3 *m.* to **Buildwas,** where Farley brook joins on right bank. Farley rises in two ponds in the Marsh 1 *m.* E. of **Much Wenlock,** and is 5 *m.* long, working four mills. Severn runs to **Iron Bridge,** 3 *m.*, **Coalport,** 2 *m.*, **Linley,** 3 *m.* Here Linley brook joins on right bank. Linley rises in the large lakes in Willey Park 3 *m.* W. from **Linley,** and is 4 *m.* long. 4 *m.* down Severn, Worf joins on left bank. Worf rises in a pond in the marsh 3 *m.* N. from **Shifnal,** runs ½ *m.* to Burlington Pool, ½ *m.* to New pool, 1½ *m.* to Forge pool; and 3 *m.* down at the Pavilion is joined on left bank by Norning brook, which rises in the Moat and two other ponds at Weston Park; and 4 *m.* down is joined on right bank by Tong brook, which, rising in Cowley Wood pond and Weston Mill pond, waters Norton Meer (n.s. **Shifnal,** 3½ *m.*), and joins Norning 2 *m.*

down. Worf runs 3 *m.* to Ryton, where a brook, which rises by **Shifnal** 5 *m.* up, and works several mills, joins on right bank. Worf runs to Stableford 4 *m.*, where Badger brook, 3 *m.* long, joins on left bank. Badger rises in Snowdon pool 3½ S.W. from **Albrighton.** Worf runs 4 *m.* to Worfield (n.s. **Bridgnorth,** 4 *m.*), and here Stratford brook joins, which rises in the large lake at Patshull (n.s. **Albrighton,** 3 *m.*), and running 4 *m.*, is joined on left bank by Claverley brook, 6 *m.* long. Stratford runs 1 *m.* to Worf, which joins Severn 4 *m.* down. Severn runs to **Bridgnorth** 1 *m.*, and 5 *m.* down at Stermford is joined on right bank by Mor brook. Mor rises 4 *m.* above Acton Round, 3½ *m.* S.E. of **Much Wenlock,** where it is joined on left bank by Beggarhill brook, 3 *m.* long. Mor runs to Morville 3 *m.*, where the outflow of three ponds, 1 to 2 *m.* to the N., joins on left bank (n.s. **Bridgnorth,** 3½ *m.*). Mor (trout) joins Severn 8 *m.* down. Severn runs 2 *m.* to **Hampton,** 3 *m.* to **Alverley,** 1 *m.* below which Borle brook joins on right bank. Borle rises by Upton Cressett, 5 *m.* W. from **Bridgnorth,** and is 11 *m.* long. Severn runs to **Upper Harley** 2 *m.*, **Bewdley** 4 *m.* Just above, at Dowles, Dowles brook joins on right bank. Dowles rises in a series of ponds at Kinlet, 3 *m.* S.W. from **Alveley,** runs 9 *m.* to **Wyre,** and Severn 3 *m.* Just below **Bewdley** the outflow of a large lake close to Bewdley on the W. joins on left bank. Severn runs to **Stourport** 3 *m.*, where Gladder brook, 4 *m.* long, joins on right bank, and Stour on left bank. Stour rises by **Halesowen** in Grange Mill pond. 2 *m.* down, the outflow from Lutley Mill pond joins on left bank. 2 *m.* down, at **Cradley,** a brook joins on right bank, running out of Gades Green Reservoir, 2 *m.* S. of Dudley,, and feeding the New pool close to **Cradley** on the W. Stour runs to **Stourbridge** 3 *m.*, where a brook joins on left bank, draining Gig Mill pond and another pond close to Stourbridge on the S. 1 *m.* down Stour a stream, 2 *m.* long, joins on right bank, draining the reservoir in Pensnett Chase by **Brierley Hill.** 3 *m.* down Stour, at Devil's Den, Smestow joins on right bank. Smestow rises by Tettenhall, 2 *m.* N.W. from **Wolverhampton,** runs 7 *m.* to Trysull, 2 *m.* below which Wombourne brook joins on left bank, 5 *m.* long, working several mills. 2 *m.* down Smestow, at Hollow Mill, a stream, 5 *m.* long, joins on left bank, which rises in the ponds in the Old Park, 2 *m.* W. of **Dudley,** and works several mills. Here also joins at the same place the stream, 3 *m.* long, draining the ponds in Himley Park, and the common pool by Himley. 2 *m.* down Smestow, Philley brook, 5 *m.* long, and feeding some mills, joins on right bank. Smestow joins Stour 2 *m.* on. Stour runs to **Kidderminster,** 10 *m.* Here a brook, which rises by **Churchill,** and feeds numerous large mill ponds, joins on left bank; it is 6 *m.* long. 2 *m.* down Stour, Hoo brook joins on left bank. Hoo rises in a large pond, 2 *m.* above Bell Broughton (n.s. **Churchill,** 3 *m.*), and is 8 *m.* long. Stour runs to **Stourport** and Severn in 3 *m.* 4 *m.* down Severn, Dick brook, rising above Heightington, 3 *m.* W. from **Stourport,** and 9 *m.* long, joins on right bank. 1 *m.* above the junction, the outflow of Sharpley Pool, 4 *m.* S. of **Stourport,** joins Dick on right bank. Just below Weir Ferry, 1 *m.* down Severn, the outflow of Frog pool, and another pond 1 *m.* up, joins on right bank. 1 m. down Severn, Shrawley brook, 4 *m.* long, and which drains the lakes at Witley Court, 7 *m.* from **Stourport,** joins on right bank. 5 *m.* down Severn, at Hawford, 4 *m.* N. from **Worcester,** Salwarp joins on left bank. Salwarp rises in Fockbury mill pond, 2 *m.* N. from **Bromsgrove,** at which place Spadsbourne brook, 4 *m.* long, working some mills, joins on left bank. 5 *m.* down Salwarp, at Upper Warren, Hen brook, 4 *m.* long, joins on left bank. Salwarp runs to **Droitwich,** 4 *m.*, where Body brook, 3 *m.* long, joins on left bank. 2 *m.* down Salwarp, Hampton brook, 10 *m.* long, joins on right bank. 1 *m.* down Salwarp, Doverdale joins on right bank. Doverdale runs 2 *m.* E. of **Thurtlebury,** and is 14 *m.* long. Salwarp joins Severn 4 *m.* down. Severn runs 5 *m.* to **Worcester.** 2 *m.* below, Teme joins on right bank. Teme rises some 15 *m.* above **Knucklas,** runs 3 *m.* to **Knighton, Bucknall,** 6 *m.*, **Leintwardine** (n.s. **Hoptonheath,** 3 *m.*). Here Clun joins on left bank. Clun rises 11 *m.* above **Clun** (n.s. **Broome,** 8 *m.*). Here Lower, 10 *m.* long, joins on left bank. Clun runs to Clunbury, 3 *m.*, and Broome, 2 m. Here Kempton brook, which rises in Acton pool, 4 *m.* N. from **Clun,** and is 8 *m.* long, joins on left bank. Clun runs 2 *m.* to Clungunford, **Hoptonheath,** 2 *m.* 2 *m.* down, Red Lake brook joins on right bank. Redlake rises 10 *m.* above **Bucknall,** and joins Clun 3 *m.* below. Clun runs to **Leintwardine** and Teme, 1 *m.* Teme runs 3 *m.*, when Allcox brook, 5 *m.* long, joins on right bank. 1 *m.* down Teme at Burrington the outflow of Burrington pool, 1 *m.* up, joins on right bank. Teme flows to **Bromfield,** 6 *m.* Here Onny joins on left bank. Onny rises in Marsh pool, 8 *m.* up from **Lydham,** and 4 *m.* down is joined on left bank by a brook draining Shelve pool, 2 *m.* N. (n.s. **Lydham,** 7 *m.*) 1 *m.* down Onny, Black brook, 3 *m.* long, joins on left bank. Onny runs to **Lydham,** 4 *m.*, and **Eaton,** 2 *m.* Here Eaton brook, which rises by Robin Hood's baths, 4 *m.* S.W. from **Le Botwood,** and is 10 *m.* long, joins on left bank. Onny runs to **Plowden,** 2 *m.*, and 6 *m.* down, by Strefford bridge, Quenny brook joins on left bank. Quenny rises 4 *m.* above **Marsh Brook** station, and 4 *m.* down is joined on left bank by Eaton brook, which rises by Cardington, 3 *m.* N.W. from **Longville,** runs 9 *m.* to **Marton Road,** and 4*m.* down joins Quenny, which joins Onny 1 *m.* below. Onny runs to **Craven Arms,** 1 *m.*, **Onibury,** 4 *m.*, **Bromfield** and Teme, 4 *m.* Here the outflow of the Decoy pools, lying 2 *m.* to the S.W. of **Bromfield,** joins on right bank. Teme runs 3 *m.* to **Ludlow,** and here Corve joins on left bank. Corve rises 1 *m.* S. of Burton, 1 *m.* from **Presthorpe,** and 2 *m.* down is joined on right bank by a stream rising in

Letwiche mill pond 2 *m.* up (n.s. **Longville,** 2 *m.*). Corve runs 5 *m.*, when Thonglands brook, 5 *m.* long, joins on left bank. Corve runs 2 *m.*, when Tugford brook, 5 *m.* long, joins on left bank. 5 *m.* down Corve, at Culmington, Pye brook, 7 *m.* long, joins on left bank. Corve joins Teme at **Ludlow,** 8 *m.* down (Corve is preserved by private owners throughout its length). 2 *m.* down Teme the drainage of the lakes in Ludford Park, 1 *m.* S. from **Ludlow,** joins on right bank. Teme runs to **Woolferton,** 4 *m.*, and 1 *m.* down, Brimfield brook, rising in two ponds, and running by **Woolferton** Station, and 6 *m.* long, joins on right bank. 1 *m.* down Teme, at **Easton Court,** West brook, 4 *m.* long, joins on right bank. 1 *m.* down Teme, Cadmore brook, 3 *m.* long, joins on right bank. 1 *m.* down Teme, Ledwych joins on left bank. Ledwych rises 4 *m.* above Middleton, 3 *m.* N.E. from **Ludlow,** and is joined on right bank at that place by the outflow of the lakes at Downton Hall, 1 *m.* up. Dogditch brook, 5 *m.* long, joins also on the left bank. 3 *m.* down Ledwych, 2 *m.* S.E. of **Ludlow,** Cay brook, 3 *m.* long, joins on left bank. 1 *m.* down Ledwych the outflow of Wooton pool, 2 *m.* up, joins on left bank (n.s. **Ludlow** or **Tenbury,** 5 *m.*). 7 *m.* down, Ledwych joins Teme, which runs to **Tenbury,** 1 *m.* Here Kyre brook joins on right bank. Kyre rises 2 *m.* above Kyre Magna, runs through Kyre Park just below, receiving the outflow of Kyre pool ½ *m.* up. Thence to **Tenbury** is 5 *m.* 2 *m.* down Teme, Corn brook, 6 *m.* long, joins on left bank. 1 *m.* down Teme, by **Newnham Bridge,** Rea joins on left bank. Rea rises 15 *m.* above **Cleobury Mortimer,** and 5 *m.* down is joined on right bank by Cleobury brook, 3 *m.* long. Thence to **Cleobury** is 10 *m.*, **Neen Sollers** 6 *m.*, just above which Ranhall brook, 3 *m.* long, joins on left bank. 1 *m.* below, Hopton brook joins on right bank. Hopton runs 3 m., when Hopper brook, 2 *m.* long, joins on right bank. Thence to **Rea** is 4 *m.*; Rea runs to **Newnham Bridge,** 2 *m.*, where the outflow of Bickley pools, 2 *m.* up, join on right bank; thence to Teme is 1 *m.* Teme runs to **Eastham,** 3 *m.*, where Pipers brook (trout) joins on right bank. 6 *m.* down Teme, at Stanford Bridge, the outflow of Stanford Park lake, ½ *m.* up, joins on right bank. Teme runs 12 *m.* to Knightsford Bridge, **Knightswick** being 1 *m.* off on right bank (the landlord of the Talbot has 2 *m.* of good fishing); and here Sapey brook, 7 *m.* long, joins on right bank. Teme runs 3 *m.* to Broadwas and **Leigh Court,** 4 *m.* Here Leigh Brook joins on right bank. Leigh, under the name of Cradley, rises by **Colwall,** runs 4 *m.* to Mathon, 4 *m.* W. from **Great Malvern,** and joins Teme 10 *m.* down. Teme runs 2 *m.* to **Bransford,** and 3 *m.* down, at Powick Bridge, is joined on left bank by Laughern brook, which is 14 *m.* long, and passes close on the W. side of **Worcester,** and 2 *m.* down joins Teme, which joins Severn 2 *m.* down. Severn runs to Kempsey, 4 *m.*; **Upton-on-Severn,** 8 *m.*; **Ripple,** 4 *m.*; **Tewkesbury,** 4 *m.* Here Ripple brook, which drains the lakes in Croome Park, 3 *m.* N.W. from **Defford,** joins on left bank. Here also Avon joins on left bank. Avon rises in the reservoir by **Naseby** (n.s. **Kilworth,** 5 *m.*), and 3 *m.* down at Welford, 2 *m.* from **Kilworth,** is joined on right bank by the outflow from another reservoir 1 *m.* up. Avon runs 3 *m.* to **Kilworth**; **Stanford,** 4 *m.*; **Lilbourne,** 2 *m.* Here Yelvertoft brook, 6 *m.* long, joins on left bank. Avon runs to **Clifton,** 3 *m.*; **Rugby,** 3 *m.* Here Swift joins on right bank. Swift rises by Kimcote, 4 *m.* N.W. from **W. Kilworth,** runs 4 *m.* to **Lutterworth** (n.s. **Ullesthorpe,** 4 *m.*), and **Rugby** 8 *m.* Avon runs 10 *m.* to **Brandon,** and 9 *m.* below, at **Stoneleigh** (n.s. **Kenilworth,** 3 *m.*), is joined on right bank by Sow. Sow rises 3 *m.* above **Bedworth,** runs 2 *m.* to **Exhall,** where Breach brook, 3 *m.* long, joins on right bank. Sow runs 3 *m.* to **Foleshill,** where Marches Brook, 2 *m.* long, joins on left bank. Sow runs 3 *m.* to Sow, 3 *m.* from **Coventry,** where Withy brook, 6 *m.* long, joins on left bank. 1 m. down Sow, Coomb brook joins, which rises in Burden pool 5 *m.* above **Brinklow,** runs thence in 3 *m.* to the lake in Coomb Park, and join Sow ½ *m.* on. 5 *m.* down Sow, Sherburne joins on right bank. Sherburne rises 5 m. above **Coventry,** and joins Sow 3 *m.* below. 2 *m.* down Sow, a stream joins on right bank 6 *m.* long, rising in some ponds on Westwood Heath (n.s. **Tile Hill,** 2 *m.*, or **Kenilworth,** 3 *m.*). 1 *m.* down, Sow joins Avon, which runs 8 *m.* to **Leamington.** Here Leam joins on left bank. Leam rises 6 *m.* above **Braunston** (n.s. **Crick,** 5 *m.*) and 4 *m.* down is joined on right bank by Rains brook, 7 *m.* long, which runs 3 *m.* S. of **Rugby.** Leam runs to **Birdingbury** 5 *m.*, and 3 m. down, at Martin's, is joined on left bank by Ichene. Ichene rises in a lake at Stoneton House, by Wormleighton (n.s. **Fenny Compton,** 2 *m.*), and 7 *m.* down is joined on left bank by Ham brook, which runs 1 *m.* N. from **Fenny Compton** Station, and is 4 *m.* long. Itchene runs 3 *m.* to **Harbury** and 3 *m.* to **Southam,** and 8 *m.* down joins Leam, which joins Avon 12 *m.* down. Avon runs 1 *m.* to **Warwick,** and 1 *m.* down is joined by a brook on left bank, which rises in a mill pond at Chesterton, 3 *m.* W. from **Harbury,** and 7 *m.* down waters the large lake in Warwick Park on the Avon's bank. Avon runs 3 *m.* to Barford and Hampton Lacey 5 *m.* (n.s. **Stratford-on-Avon,** 5 *m.*). Here Thelesford brook, 7 *m.* long, joins on left bank A little below, running through Charlcote Park, Dene joins on left bank. Dene rises by **Kington,** and 3 *m.* down is joined on right bank by a brook which rises in 3 ponds on Pool Fields, 2 *m.* N from **Kington,** and waters the large lakes by Coombrooke, 2 *m.* N.W. from **Kington,** and joins Dene 1 m. down. Dene runs 8 m. to Avon, which runs to **Stratford,** 7 *m.* 1 *m.* below, Stour joins on left bank. Stour rises 12 *m.* above **Shipston** (n.s. **Campden,** 7 *m.*), and 7 *m.* down, at Mitford Bridge, is joined on left bank by Compton brook, 8 *m.* long. 1 *m.* down, at Burmington, Knee brook, which rises by **Campden,** runs

5 *m.* to **Blockley** and 8 *m.* to Stour, joins on left bank. Stour runs 3 *m.* to **Shipston,** Halford 5 *m.*, 2 *m.* below which the outflow of Ealington Park lake, 1 *m.* up, joins on right bank; 9 *m.* down, Stour joins Avon. Avon runs to **Millcote** 2 *m.*, Bidford 9 *m.* (*Inns*: Pleasure Boat and White Lion; fishing very good), **Salford Priors** 2 *m.* Here Arrow joins on right bank. Arrow rises by **Alvechurch,** runs 5 *m.* to **Redditch,** just above which place a stream joins on right bank, draining the lake at Hewell Grange 2½ *m.* N.W. from **Redditch.** 1 *m.* down Arrow a brook joins on right bank, draining the pond at Ipsley Lodge, 1 *m.* S.E. of **Redditch.** Arrow runs to **Studley,** 3 *m.*; **Congleton,** 3 *m.*; **Alcester,** 3 *m.* Here Alne joins on left bank. Alne rises above Lapworth Bridge, 4 *m.* N. from **Henley-in-Arden** (n.s. **Bearley Cross,** 5 *m.*), runs 20 *m.* to Wootton Wawen, 2 *m.* S. of **Henley,** and 2 *m.* from **Bearley Cross.** Here Alne waters a large lake, and is joined also on right bank by a brook running down from **Henley.** 2 *m.* down Alne, at Gray Mill, Edstone brook, which rises by **Hatton,** runs 6 *m.* to **Bearley Cross** and 2 *m.* to Alne, joins on left bank. Alne runs to **Alcester** 7 *m.* 2 *m.* down Arrow the outflow of the lake in Ragley Park, 1 *m.* N.W. of **Wixford,** joins on right bank. Arrow runs to **Wixford** 1 *m.*, and **Salford Priors** and Avon 3 *m.* Here Ban brook, 5 *m.* long, joins on right bank. Avon runs 3 *m.* to **Harvington,** and 2 *m.* down, by Offenham, Wickham brook joins on left bank. Wickham rises 2 *m.* above Child's Wickham (n.s. **Hinton,** 5 *m.*), runs to Badsey 4 *m.*, and Offenham 3 *m.* Avon runs to **Evesham** 2 *m.*, and here Isborne joins on left bank. Isborne rises by **Winchcombe** (n.s. **Cheltenham.** 8 *m.*, S.W.), runs 12 *m.* to **Hinton,** and **Evesham** 3 *m.* Avon runs 7 *m.* to Cropthorn, **Pershore** 5 *m.* Here Wyre joins 1 *m.* above the town on right bank. Wyre rises by **Inkberrow** (n.s. **Alcester,** 6 *m.*), runs 6 *m.* to Flyford Flavell, and 5 *m.* down is joined on left bank by Whitsun brook, which rises above Bishampton (n.s. **Pershore,** 5 *m.*), and is 6 *m.* long. Wyre runs to **Pershore** and Avon 3 *m.* 8 *m.* down Avon, by **Defford,** Bow brook joins on right bank. Bow rises 7 *m.* N.W. of **Alcester,** above Feckenham, and 5 *m.* down is joined on right bank by Dean brook, 3 *m.* long. Bow runs to Himbleton 1 *m.*, 5 *m.* to White Ladies' Ashton, 2 *m.* from **Spetchley, Pershore** station 4 *m.*, and 2 *m.* down is joined on right bank by Stoulton brook, which drains the lake in Spetchley Park, 6 *m.* up by **Spetchley.** Bow joins Avon 4 *m.* down at **Defford.** Avon runs 4 *m.* to **Bredon,** and Severn, at **Tewkesbury,** 4 *m.* Here Carant brook, 7 *m.* long, joins on left bank. 1 *m.* down Severn Swilgare joins on left bank. Swilgare rises at **Prestbury,** 2 *m.* N.E. from **Cheltenham,** runs 4 *m.* to **Cleve** station, and 5 *m.* down close by **Tewkesbury,** is joined on right bank by Tirle brook, 5 *m.* long. 1 *m.* down, Swilgare joins Severn. 5 *m.* down Severn by Norton, 5 *m.* from **Gloucester** Chelt joins on left bank. Chelt rises 4 *m.* above **Cheltenham,** and runs to Norton 7 *m.*, and Severn 2*m.* Severn runs 8 *m*, to **Gloucester,** just above which Longford brook, 8 *m.* long, joins on left bank. Close to the junction with Severn, Broadboard brook, 7 *m.* long, joins Longford on right bank. At **Gloucester,** Leadon joins on right bank Leadon rises 7 *m.* above **Ledbury,** a mile *above* which place a stream joins on left bank, 2 *m.* long, draining the Dogberry pools. 2 *m.* down Leadon the drainings of the canal reservoir ½ *m.* up join on left bank. 1 *m.* down Leadon is Dormington, and 2 *m.* **Dymock** (n.s. **Ledbury,** 5 *m.*), where Preston river joins, 9 *m.* long, on right bank. Leadon runs to Pauntley, 6 *m.*, and 3 *m.* down at **Upleadon** (n.s. **Gloucester,** 9 *m*) is joined on left bank by Clynch brook, which rises in Eastnor Castle lake, 2 *m.* E. from **Ledbury,** and is 11 *m.* long. Leadon runs to Hartpury, 3 *m.*, where Newent brook which rises above **Newent** (n.s. **Gloucester,** 10 *m*), and is 6 *m.* long, joins on right bank. Leadon runs 5 *m.* to **Gloucester.** Here also Twiver 6 *m.* long, joins Severn on left bank. (*See Upleadon, Newent.*) (*c.s.*) Close to the town are some pits holding perch, tench, and pike; fishing free. *Hotels*: Bell and Spread Eagle.

Glynde (Sussex) —L.B. & S.C.R. (*See Newhaven.*)

Gnosall (Stafford).—L. & N.W.R., G.N.R. Eaton water. (*See Gainsborough.*)

Gobowen (Salop).—S. & C.R. Perry. (*See Gloucester.*) (*c.s. Severn.*)

Godalming (Surrey).—S.W.R. Wey. Preserved by a society. (*See London, L.T.*)

Gomshall (Surrey).—S.E.R. (*See London, L.T.*) On Tillingbourne; trout. There are some lakes at Albury Park.

Goodworth Clatford (Hants).—S.W.R. On Test; trout, grayling. (*See Southampton and Andover.*) The owner of Clatford Mills has extensive rights.

Goring (Oxford).—G.W.R. Thames. *Hotels*: Queen's Arms, Sloane, Miller of Mansfield. *Fisherman*: G. Bartholomew. **Streatley**—*Hotels*: Swan and Bull. *Fisherman*: J. Saunders. (*See London, M.T.*)

Goring (Sussex).—L.B. & S.C.R. (*See Little Hampton.*)

Govilon (Monmouth).—M.T. & A.R. Usk; trout, salmon. (*c.s.*) Wenarth. *Lakes*: Forge Pond 2 *m.* (*See Newport.*)

Grange Court (Gloucester).—G.W.R. Hope brook (1½ *m.*) (*See Westbury.*)

Grampound (Cornwall).—G.W.R. Fal. Fal rises on the E. side of Castle Down (n.s. **St. Columb,** 3 *m.*), runs 3 *m.*, and is joined on right bank by the outflow of a large lake on Tregoss Moor, close to the river. 1 *m.* down Fal a stream joins on left bank, which is 2 *m.* long, and a branch of which drains another pond on Tregoss Moor. Fal runs 5 *m.* to St. Stephen's, and 2 *m.* down (n.s. **Grampound Road,** G.W.R., 1½ *m.*) is joined on left bank by Gwendra Water, 5 *m.* long, passing St. Stephen's midway. Fal runs 2 *m.* to **Grampound,** Tregony 2 *m.*, and 6 *m.* down runs into Falmouth Harbour. (*c.s. Fowey.*)

Grampound Road (Cornwall).—G.W.R. Tresillian water; trout, grilse. Trelassick brook. (*See Truro, New Quay, Tregony, Veryan.*)

Grantham (Lincoln).—G.N.R. Witham. Old beck, 4 *m.* W., at **Sedgebrook.** Devon, 6 *m.* W., at **Bottesford.** *Lakes:* Belton Park lakes, 3 *m.* N. Denton reservoir, 3 *m.* S.W.; pike, perch, bream. Syston Park lakes, 4 *m.* W., by **Barkston.** Denton House lakes, 4 *m.* S.W. Belvoir Castle lake, 6 *m.* S.W. Knipton reservoir, 8 *m.* S.W. Croxton Park lakes, 8 *m.* S.W. (*See Boston.*) In the canal are pike, perch, bream. *Hotels:* George, Angel, and Royal.

Grant's House Station (Northland.).—(*See Berwick.*) Whiteadder; trout.

Grasmere.—(*See Ambleside.*)

Grassington (York).—On Wharfe; trout and grayling. Preserved by a club. Sec., W. Harker, Grassington, near Skipton. S.t., 10*s.*; d.t., 2*s.* 6*d.* (*See Kilnsey.*) (*c.s. York.*)

Grateley (Hants).—S.W.R. Winterbourne; trout and coarse fish. (*See Christchurch.*) (*c.s. Avon.*)

Great Bridgford (Stafford).—L. & N.W.R. Sow. Chamford brook, 3 *m.* S.W. (*See Gainsborough.*)

Great Chesterford (Essex).—G.E.R. Cam; pike, roach, &c.; preserved. (*See King's Lynn.*)

Great Haywood, n.s. **Colwich,** 1 *m.* (Stafford).—L. & N.W.R. Trent; roach, pike, chub, trout; fishing very good; preserved below by Mr. L. Morgan, *above* by landlord, Clifford Arms. (*c.s.*) Sow; roach, pike, chub. Sherbrook brook, 1 *m.* S.W. Colton brook, 3 *m.* E. Blythe, 5 *m.* W. *Lakes:* Tixall Park pool, 2 *m.* N.W. Oakedge Park lakes, 2 *m.* S.E. (*See Gainsborough.*)

Great Marlow (Bucks).—M.B.R. Thames; perch, roach, trout, pike, chub. *Hotels:* Anglers, Crown, Railway, Greyhound, George and Dragon. *Fishermen:* H. Rockwell, W. and G. Coster, A. Cox, and G. Grove. (*See London, M.T.*)

Great Ponton (Lincoln).—G.N.R. Witham. Stoke brook. Cringle brook, 2 *m.* S. *Lakes:* Stoke Mill pond, 1 *m.* S. Wyvill ponds, 3 *m.* W. (*See Boston.*)

Green Road.—W. & F.R. Black Beck runs 1 *m.* off. This stream rises on Thwaites Fell, and in 4½ *m.* reaches Broadgate. From Broadgate Bridge to Hallthwaites Bridge is 1 *m.* From Hallthwaites to its junction with the Duddon Estuary is 2 *m.*

Grimston (Leicester).—M.R. *Lake:* Saxelby pond, 1 *m.* E. (*See Gainsborough.*)

Grimstone (Dorset).—G.W.R. Frome, Piddle. Salmon, trout. (*See Wareham.*) (*c.s.*)

Grindley (Stafford).—L. & N.W.R., G.N.R. Blythe. (*c.s. Trent.*) Tad brook, 2 *m.* S.E. (*See Gainsborough.*)

Grinstead, West (Sussex).—L.B. & S.C.R. On Adur. (*See New Shoreham.*)

Groombridge (Kent).—L.B. & S.C.R. (*See Rochester.*) On Medway.

Grove Ferry (Kent). — On A. & R.R. On Stour; perch, roach, tench, jack, eels. (*See Sandwich: Canterbury.*) There is good day accommodation, but no beds. The best place for fishing is on the south side of the river, about ¼ *m.* from the inn, in a S.W. direction. The flood tide is the best time. (*c.s.*)

Guernsey.—Pollack (here called whiting), mackerel, turbot, &c., are taken. Best season from April to end of July. *Fishermen:* J. Falla, or R. Ferguson. Terms: 10*s. per diem.* Sea-fishing can be had from the pier at St. Peter's Port, and at St. Sampson's, with rod and ledger lines, for pollack and sand smelts.

Guildford (Surrey)—P.D.R. *Hotel:* White Lion. (*See London, L.T.*). Wey; pike, roach, bream; fishing free and decent, but preserved above in parts. At Clandon Park are some lakes, also on Broad Street and Whitemore Commons.

Gunton (Norfolk).—C.E.R. Gunton beck. *Lakes:* 3 in Gunton Park (Lord Suffield); pike, &c. (*See Yarmouth.*)

Guyhirne (Cambs.)—G.N. & G.E.R. Nen; pike, perch, bream, chub, &c. (*See Wisbeach.*)

Gwinear (Cornwall).—G.W.R. Hayle; trout. Gwinear water. (*See Hayle.*) (*c.s. Camel.*)

Gwinear Road (Cornwall). G.W.R. Gwinear water. (*See Cambourne.*) (*c.s. Camel.*)

Hackness (Yorks).—Derwent; trout and grayling. *Hotel:* Everley Arms, where a free ticket for the preserved water can be had. Above Hills Green Bridge, 3 *m.* above Hackness, the river is free. From Hills Green Bridge to Hertford Dale Bridge, below **Ayton** (*see Ayton*), the river is preserved by the Derwent Anglers' Club of 40 members, at 31*s.* 6*d.* a year; entrance, 20*s.* s.t. to strangers recommended by members, 40*s*; d.t. for ditto, 5*s.*; to be obtained of Mr. Patrick, gunmaker, **Scarboro',** 6 *m.* off. Trouting begins April 15, and ends Sept. 30; grayling June 16, and ends March 14. No fish to be killed under 8in., or more than 10 brace killed in one day. No wading nor dogs allowed. There are many chub below **Ayton.** The upper part of the preserve is used for fly only, the lower part for minnow or worm.

Haddiscoe (Norfolk).—G.E.R. Waveney. New Cut. *Lakes:* Fritton Decoy, 1 *m.*; leave required; boats at Fritton Hall. (*See Yarmouth.*) (*c.s. Norfolk.*)

Hadham Cross (Essex).—B. & St. M.R. (*See Stratford.*) On Ash; a few trout, pike, &c.

Hadleigh (Suffolk).—G.E.R. Brett. Stour, 6 *m*, S.; pike, perch, roach, carp, dace, tench. (*c.s. N.* and *S.*) (*See Manningtree.*)

Hadley (Salop).—S.U.R. Preston brook (2 *m.* N.W.), and a lake in which the brook rises. (*See Gloucester.*)

Hadnall (Salop).—L. &. N.W.R. Sundown brook. Roden (4 *m.* E.) (*See Gloucester.*) (*c.s. Severn.*)

Hailsham (Sussex).—H.R. (*See Berwick.*)

Halesowen (Worcester).—G.W.R., L. & N.W.R. Stour. Rea. *Lakes*: Grange Mill pond. Sutley Mill pond (2 *m.* W.). New pool (3 *m.* N.W.). Frankley pond, 3 *m.* S.E. (*See Gloucester; Gainsborough.*) (*c.s. Severn.*)

Halesworth (Suffolk).—G.E.R. Wissett brook. Blyth, 1 *m.* S. (*See Southwold.*)

Hallatrow (Somerset).—G.W.R. (*See Bristol.*) On *lakes*. Stone Easton Park Lake.

Halstead (Essex).—G.E.R. Colne. Gosfield brook, 2 *m.* S. Pebmarsh brook, 3 *m.* E. *Lake*: Gosfield Hall lake. (*See Colchester.*)

Hammersmith (Middx.).—K. & R.R. Thames. (*See London, L.T.*)

Hammerwich (Stafford).—L. & N.W.R. Bilston brook, 3 *m.* N. Ashmore brook, 3 *m.* N.E. *Lakes*: Coney Mill pond, 3 *m.* N.W. (*See Gainsborough.*)

Hampton (Middx.).—S.W.R. Thames. (*See London, L.T.*) *Inns*: Red Lion, Tagg's Island Hotel (where some private fishing can be had), and Bell. *Fishermen*: W. Benn and Son, T. Langshaw and Son, and G. Martin at Tagg's Island.

Hampton (Salop).—S.V.R. Severn; pike, perch, chub, dace, trout, salmon. Borle brook (2 *m.* W.). Mor brook (2½ *m.* N.). (*See Gloucester.*) (*c.s. Severn.*)

Hampton (Warwick).—L. & N.W.R. Blythe. (*c.s Trent.*) *Lakes*: Packington Park, 2 *m.* (*See Gainsborough.*)

Hampton Court (Middx.)—Thames, Mole, the Island Fishery, Hampton Court ponds, and Bushy ponds *Hotels*: Mitre, King's Arms Greyhound. *E. Moulsey.* Island, Castle, and Carnarvon Castle. *Fishermen*: T. Davis, W. and T. Milbourne, J. Hedger, J. Smith, G. Martin. In the Home Park are some ponds; pike, perch, carp, tench; leave from the Master of the Horse's office. Leave for Bushy ponds from Commissioners of Woods.

Handbrough (Oxford).—W. & W.R. On Evenlode and Glyme. (*See London, U.T.*) A day's fishing may *sometimes* be had in the lakes in Blenheim Park from the steward of the Duke of Marlborough.

Hanley (Stafford).—L. & N.W.R., G.N.R. Fowler brook. Trent. (*c.s.*) (*See Gainsborough.*)

Hanwell (Middx.)—G.W.R. Brent; fishing poor and free; perch, pike, and chub. (*See London, L.T.*) At Osterley Park are two fine lakes; perch.

Hanwood (Salop).—M.B.R. Rea; roach, dace, chub; fishing free. Yockleton brook, Longden brook (2½ *m.* S.). *Lakes*: Onslow Hall lake (3 *m.* N.). (*See Gloucester.*) (*c.s. Severn.*)

Harbottle (Northland.).—On Coquet; trout. (*See Warkworth.*) (*c.s.*) Near here is Harbottle Lough; trout.

Harbury (Warwick).—G.W.R. Itchene. *Lakes*: Chesterton Mill Pond (3 *m.* W.). (*See Southam, Gloucester.*)

Hardingham (Norfolk).—G.E.R. Yare. (*c.s. N. and S.*) Blackwater river. (*See Yarmouth.*)

Harington (Warwick).—G.W.R. Avon; chub, pike, perch, roach, dace, bream. Wickham brook (3 *m.* S.) (*See Gloucester.*) (*c.s. Severn.*)

Harleston (Norfolk).—W.V.R. Waveney, 1 *m.* S. (*c.s. Norfolk*) (*See Yarmouth.*)

Harling (Norfolk).—G.E.R. Thet; private. (*See King's Lynn.*) (*c.s. Norfolk.*)

Harlington (Beds).—M.R. Tod, 3 *m* N.W.; few coarse fish. *Lakes*: Tingrith House Lake (3 *m* N.W.); good fishing, strictly private. (*See King's Lynn.*)

Harlow (Essex).—G.E.R. (*See Stratford.*) On Stort; fishing on the towing path is free; leave is freely given for the back waters and mill tails; pike, perch, tench, roach, chub. *Inn*: Railway.

Harmston (Lincoln).—G.N.R. Witham, 2 *m.* W. Brant, 2 *m.* W. (*See Boston.*)

Harpenden (Herts).—M.R. & G.N.R. On Lea; fishing can be had from the millers and landowners, who often give permission, and sometimes let the fishing. (*See Stratford* and *London, M.T.*) *Hotel*: Railway, where all information can be had.

Harringworth (Northton).—M.R. Welland. (*See Spalding.*)

Harrogate (York).—G.N.R. At Killinghall some fishing can be had in Nidd, we believe.

Harrold (Beds).—N.R. **Sharnbrook**, 4 *m.* Ouse; coarse fish except barbel; fishing private. (*c.s. N. and S.*) (*See King's Lynn.*)

Harston (Cambs).—G.N.R. Rhee; coarse fish. Cam, 3 *m*; coarse fish. (*See King's Lynn.*)

Hartfield (Kent).—L.B. & S.C.R. On Medway. (*See Rochester.*)

Hartington, n.s. **Bakewell** or **Rowsley**, 11 *m.* (Derby).—M.R. Dove; trout, grayling. (*c.s. Trent.*) *Hotel*: Charles Cotton (very comfortable) (*see Advertisement*), where free fishing can be had above; fishing private below. Mannyfold, 1 *m.* W; trout, grayling. Elkstone brook 4 *m.* S.W., beyond Mannyfold. Hamps, 7 *m.* S.W., at Onecote. (*See Gainsborough.*)

Hartland (Devon).—(N s. **Bideford**, G.W.R., 15 *m.*) Hartland Abbey stream. Spoke's Mill (2 *m.*). Welcombe (4 *m.*). Torridge (5 *m.*). Marshland (6 *m.*). All hold trout, Marshland especially. *Hotels*: New Inn and King's Arms. Hartland Abbey stream rises 4 *m.* E. of Hartland, and joins the sea 3 *m.* down. Spoke's Mill stream rises 2 *m.* S. of Hartland, and is 4 *m.* long. Welcombe rises 4 *m.* S. of Hartland, runs 4 *m.*, and is joined on right bank by a stream 3 *m.* long. Marshland rises 5 *m.* S. of Hartland, and is 4 *m.* long, joining the sea close to Welcombe stream. Fish of all kinds may be killed off the coast and in the fissures of the rocks at low tide. Capital bass fishing with indiarubber sand-eel at times from a boat.

Harton Road (Salop).—C.A. & M.W.R. Eaton brook. Quenny brook (3 *m.* W.). *Lakes*: Lutwitch mill pond (2 *m.* N.E.). (*See Gloucester.*)

Harwich (Essex).—G.E.R. At Dovercourt runs Ramsey brook, 7 *m.* long.

Harwood Dale (Yorks).—9 *m.* from **Scarborough**. Jugger Howe Beck and Derwent. Trout and grayling; free. (*See Hackness.*)

Haslemere (Surrey).—P.D.R. (*See London, L.T.*; *Little Hampton.*)

Hassocks Gate (Sussex).—L.B. & S.C.R. (*See New Shoreham.*)

Hatch (Somerset).—G.W.R. (*See Bridgwater.*)

Hatfield (Herts). — G.N.R. On Lea. The river belongs to the Marquis of Salisbury, who sometimes gives permission. In Hatfield Park is a large lake; pike and coarse fish. (*See Stratford.*)

Hathern (Leicester).—M.R. Soar; pike, perch, bream, roach, carp, tench. (*c.s. Trent.*) Osgathorpe brook. Dishley brook, 1 *m.* S. Kingston brook, 2 *m.* N.E. *Lakes*: Garendon Park lake, 2 *m.* S. (*See Gainsborough.*)

Hathersage, n.s. **Bakewell** (Derby).—M.R. Derwent; trout, grayling; preserved by the Derwent Fly-fishing Club from Yorkshire bridge above to New bridge below, where the Duke of Devonshire's water begins (*see Baslow, Ashopton*). (*c.s. Trent.*) Hood brook; trout. Highlow brook, 1 *m.* S. Now, 2 *m.* N.W. Burbage brook, 3 *m.* S.E. (*See Gainsborough.*)

Hatton (Warwick.)—G.W.R. Edstone brook. (*See Gloucester.*)

Haughley (Suffolk).—G.E.R. Gipping. *Lake*: Wetherden. (*See Ipswich.*)

Haverhill (Suffolk).—G.E.R. Albery brook. Stour, 2 *m.* E. Birdbrook, 3 *m.* S.E. (*c.s. N.* and *S.*) (*See Manningtree.*)

Hawes (York).—On Ure; trout and grayling. *Inns*: Crown, White Hart, and King's Arms. The fishing is preserved for 10 *m.* from Yore Bridge, near Bainbridge, and all the tributaries in the neighbourhood, by the Hawes and High Abbotside Angling Association. Non-residents can fish for—s.t., 10*s.*; d.t. 1*s.*; residents, s.t., 5*s.* No fishing before 6 a.m., or after 8 p.m., except in June, July, and August, when there is no restriction; fishing begins March 16, and ends Oct. 1; Sec., A. Smith, Esq., Solicitor, Hawes. (*c.s. York.*)

Hawes' Water (Westland.).—Trout and char.

Hayfield (Derby).—M.R. Now, 4 *m.* E. (*See Gainsborough.*)

Hayle (Cornwall).—G.W.R. Hayle; trout. Hayle rises in Clowance Park (n.s. **Gwinear Road**, G.W.R., 3 *m*), runs 4 *m.*, and is joined on left bank by Germoe brook, 3 *m.* long. Hayle runs to **St. Earth** (G.W.R.), 3 *m.*, and Hayle 2 *m.* Here Gwinear water, which rises by **Gwinear** (G.W.R.), and is 5 *m.* long, joins on right bank. The tide flows to this point. (*c.s. Camel.*)

Hayling Island.—There is very good fishing from boats in the harbour, all sorts of fish, especially bass. A lady keeps a boarding establishment, and there is a good hotel.

Hazelwood (Derby).—M.R. Ecclesbourne. Derwent, 2 *m.* S.E., at **Duffield.** (*c.s. Trent.*) (*See Gainsborough.*) *Hotel*: Star and Garter.

Heather (Leicester).—M.R., L. & N.W.R. Sence. Blower's brook. (*See Gainsborough.*)

Headcorn (Kent).—S.E.R. (*See Rochester.*) On Beult; trout.

Heathersett (Norfolk).—G.E.R. Yare, 2 *m.* N.E. *Lakes*: Ketteringham Hall, 1 *m.* S. Carlton Lodge lake, 3 *m.* S.E. Bracon Hall lake, 4 *m.* S.E. (*See Yarmouth.*)

Hedingham (Essex).—G.E.R. Colne. (*See Colchester.*)

Hednesford (Stafford).—L. & N.W.R. Saredon brook. *Lakes*: Hednesford pool. Lower Brindley pool, 1 *m.* N. Furnace pool, 1 *m.* N. Upper Brindley pool, 2 *m.* N. Balands pool, 2 *m.* N.E. (*See Gainsborough.*)

Hele (Devon).—G.W.R Exe (3 *m.* off), salmon, trout, dace, roach; preserved by the Up Exe Fishing Association. Culm and Langford brook; trout. The Culm from here *up* to Cullompton is preserved by the Culm Fishing Association. (*See Exeter* and *Topsham.*)

Hellesdon (Norfolk). — G.E.R. Wensum. (*c.s. N. and S.*) Costessey brook. (*See Yarmouth.*)

Hellifield (York).—M.R. Ribble. Pike, salmon, trout, &c. Preserved.

Helmedon (Northton).—L. & N.W.R. Tove. (*See King's Lynn.*)

Helmsley (York).—On Rye; plenty of trout; the fishery belongs to Lord Feversham, whose agent will sometimes grant leave for fishing the stream above Helmsley Bridge. Fly and minnow fishing; no worm.

Helston (Cornwall).—G.W.R. Looe river and Pool; trout. Looe rises 4 *m.* S. of **Carn Brea Station**, runs 4 *m.*, and is joined on left bank by a brook, 2 *m.* long. Looe runs 1 *m.* to Wendron and **Helston**, 3 *m.* 1 *m.* down, Looe forms a large lake, 2 *m.* long, separated from the sea by a sand bar. The majority of the lake is injured by mine water. (*c.s. Fowey.*) (*See Constantine.*) *Hotel*: Angel.

Hemel Hempstead (Herts).—L. & N.W.R. Gade; trout, preserved by Sir A. Cooper, Mr Halsey, Earl Brownlow; there is some free water. (*See London, M.T.*). *Inn*: King's Arms.

Hemyock (Devon).—G.W.R. Culm; trout. Above here the river is perserved by a fishing association for 5 *m.* S.t. 20*s.*; w.t. 4*s.*; d.t. 2*s.* Below it is preserved to **Culmstock** by the Upper Culm Fishing Club. S.t. 20*s.*; w.t. 4*s.*; d.t. 2*s.* Tickets at the Culm Valley Inn. (*See Exeter.*)

Hendon (Middx.)—G.N.R. & M.R. Brent and Welsh Harp Reservoir (*see Advertisement*). *Hotel*: Welsh Harp. (*See London, L.T.*) Leave for the Decoy and Tenterden lake by introduction to the proprietors; chub, roach, pike, perch, carp, tench, eels.

Henfield (Sussex).—On Adur; dace, &c. (*See New Shoreham.*)

Hengoed (Monmouth).—B. & B.R. Rumney; trout, salmon; preserved. (*c.s.*) (*See Cardiff, Wales.*)

Henley-in-Arden (Warwick).—(n.s. **Bearley Cross**, 5 *m.*) Alne (1½ *m.* E.) *Lakes*: a large lake at Wootton Warwen (1½ *m.* S.) (*See Gloucester.*)

Henley (Oxford).—G.W.R. Thames. (*See London, M.T.*) *Hotels*: Angel, Red Lion, Catherine Wheel, Royal. *Fishermen*: W. R. and E. Vaughan, the Parrotts, T. Potter, G. Hamilton, E. James, and the Neals. The two mill tails at Marsh Lock are private.

Hereford.—G.W.R., L. & N.W.R., and M.R. Wye; salmon, pike, chub, dace, trout, perch, grayling. From the Castle Green at Hereford, going down stream to Bullingham Ford on the right bank, and on the left to Lugg's mouth, is the Hereford, Bullingham, and Hampton Bishop Fishery (*see Advertisement*), 7 *m.*, preserved, the owners reserving for themselves the right of two days only for salmon netting in the season. Salmon s.t., limited to 10, at 4*l.* 4*s.*; m.t. 2*l.* 2*s.*, d.t. 5*s.*; s.t. trout 1*l.* 1*s.*, m.t. 10*s.* 6*d.*, d.t. 2*s.* 6*d.*; s.t. trout, available for the Hereford waters only, 10*s.*; s.t. coarse fish 5*s.* Good fishing from the bank. Tickets from the sole agent, Mr. E. B. Ebrall, fish tackleist, 4, High-street, Hereford. From the railway bridge at Eign on right bank to Hancock's stream at Bullingham the river is preserved by a club of 8 members; below is some 3 *m.* free. On left bank, from Lugg's mouth down 5 *m.* is the Fownhope Fishery; s.t., salmon and trout. 20*s.* Mr. W. Stephens preserves the river on the S. side from Carry brook to Hereford Bridge; d.t., salmon, 5*s.*; trout, s.t. 20*s.*, w.t. 6*s.*, d.t. 2*s.* 6*d.*; coarse fish, s.t. 5*s.*; trout fishing from March 2 to Sept. 30. No Sunday fishing or dogs; tickets from Mr. J. Knowles, fish tackleist, 18, Broad-street, Hereford. (*c.s.*) Withy brook. Sugwas brook. Red brook (2 *m.*). Lug (2 *m.*); pike, perch, and coarse fish. Sutton brook (2 *m.*). Gaze brook (3 *m.*). (*c.s.*) (*See Chepstow.*) *Hotels*: Green Dragon, City Arms.

Hernbridge (Dorset).—S.W.R. Stour. Moors; both hold pike, perch, chub, roach. Fishing reserved. (*See Christchurch.*) (*c.s. Avon.*)

Herne Bay (Kent).—S.E.R. Fine rudd may be taken in the dykes near here.

Hertford (Herts).—G.N.R. (*See Stratford and London*). On Lea, Mimram, Beame, Rib, and New River. *Hotels:* Salisbury Arms, Dimsdale Arms, Railway, and Green Dragon. Trout, jack, perch, chub. S.t. 5*s.* The Marquis of Salisbury preserves the Lea for 1 *m.* below the town. Above, W. R. Baker, Esq., preserves some 3 *m.* of good trout water. The fishing in Mimram is preserved. From Luton down there is good trouting—fish running 2lb. or 3lb. Mr. Brown owns some portion of the stream. If properly introduced, leave may be obtained for a day. Below Mr. Brown, Earl Cowper has the right to the junction of Mimram with Lea. The fishing is jealously guarded. The fishing on Beame is good—trout especially; but leave is difficult to obtain. There is about ½ *m.* of open water below Waterford Mills. The old river Lea is preserved from the town mill tail to the engine house in the King's Mead; trout, jack, perch, chub; s.t., 5*s.*, of Mr. E. Oram, St. Andrew's-street, Hertford, or Messrs. Simson, Market-place.

Hesket Newmarket (Cumland.).—On Caldew; trout. Overwater (8 *m.*); pike strictly preserved.

Hexham (Northland.).—M.R., G.N.R. On Tyne; salmon and trout; the owner of Beaufront Castle preserves some 3 *m.* of water. (*c.s.*)

Heytesbury (Wilts).—G.W.R. Wily; trout; preserved. (*See Christchurch.*) (*c.s. Avon.*)

Heyford (Oxford).—O. & B.R. Cherwell. (*See London, M.T.*)

Higham Ferrers (Northton.)—L. & N.W.R. Nen; pike, perch, bream, tench, chub; preserved by Wellingborough and Higham Ferrers Angling Association from **Ditchford** above to Stanwick, 1 *m.* below; there is ¾ *m.* free water. (*See Wisbeach.*)

Highbridge (Somerset).—G.W.R. Brue; carp, perch, roach, dace, jack. (*See c.s. Avon.*) Brue rises E. of **Bruton**, where Cambe river, 3 *m* long, joins on right bank. Brue runs in 1 *m.* to **Cole**, where Shepton brook, 4 *m.* long, joins on left bank. Brue runs to **Castle Carey** 2 *m.*, and 2 *m.* below is joined on right bank by Evercreech brook. Evercreech rises in a mill pond some 2 *m.* N. of **Evercreech**, and 1½ *m.* down at **Evercreech Junction** is joined on left bank by a stream rising in a mill pond at Milton Cleveland 1 *m.* from **Evercreech.** Evercreech joins Brue 4 *m.* down. Brue runs in 6 *m.* to Baltonbury on right bank, and **Glastonbury** 5 *m.* Here Wootton brook joins on right bank. Wootton rises by North Wootton (n.s **Pennard**. S.D.R., 2½ *m.*), and 4 *m.* down is joined on left bank by a stream rising W. of **Pennard Station**, and is 4 *m.* long. Wootton runs in 4 *m.* to **Glastonbury.** Brue runs in diverse channels through the moors for 4 *m.* to **Meare,** where Godney brook joins on right bank. Godney rises at Croscombe (n.s. **Shepton Mallet,** 2 *m.*), runs to **Wells** 3 *m.*, **Polsham** 2 *m.*, and Brue 6 *m.* Brue runs in 1½ *m.* to Westhay Bridge (n.s. **Shapwick,** 1 *m.*); 3 *m.* down on left bank is **Edington Station,** 1½ *m.* off the river. Brue runs in 4 *m.* to **Woolavington** and **Cossington Station** and **High Bridge** 1½ *m.* Brue joins Parret estuary 1½ *m.* below. The river is preserved by the Highbridge Angling Association for 2 *m.* at the mouth; hon. sec., J. Brown, Esq., Sunnyside, Highbridge; s.t. 2*s.* 6*d.*, d.t. 6*d.* *Hotel*: Rose and Crown, where tickets can be had.

Highgate (Middx.)—G.N.R. There is some fishing in the ponds belonging to the Alexandra Palace. Apply to the manager.

High Wycombe (Bucks).—W.A. & T.B.R. Wye; trout. *Hotels*: Lion and White Hart. A portion of the river is preserved by the High Wycombe Angling Association of limited numbers; entrance 3*l.* 3*s.*, s.t. 3*l.*; apply to the secretary, Mr. W. H. Spicer. There is ½ *m.* of free water close to the town. A branch runs through the lake in Lord Carington's grounds trout, pike, perch, carp, roach. Leave is sometimes given. (*See London, M.T.*)

Hilgay (Norfolk).—G.E.R. Ouse; coarse fish except barbel. (*c.s. N. and S.*) Wissey or Stoke River (*c.s. N. and S.*); Sams Cut Drain; pike, perch, &c. (*See King's Lynn.*)
Hinckley (Leicester).—M.R., L. & N.W.R. Soar, 3 *m.* S.E. (*c.s. Trent*). Anker, 4 *m.* S.W. at **Nuneaton** (*c.s. Trent*). *Lakes*: Leicester Grange lake, 2 *m.* (*See Gainsborough.*)
Hindolveston (Norfolk).—G.E.R. Bure. *Lake*: Melton Park, 1 *m.* N. (*See Yarmouth.*) (*c.s. N. and S.*)
Hingham (Norfolk).—N.s. **Kimberley**, 3 *m.* Hackford brook. Blackwater, 3 *m.* N. Yare, 3 *m.* N. *Lakes*: Sea mere, 1 m. S.E. Heath mere, 2 *m.* W. (*see King's Lynn*). Wirklewood mere, 3 *m.* E. Kimberley Park lake, 4 *m.* N.E. by Kimberley. (*See Yarmouth.*)
Hinton (Warwick).—G.W.R. Isborne; few trout, but the stream is much polluted. (*See Gloucester.*)
Hitchin (Herts).—G.N.R. Hir. (*See King's Lynn.*)
Hoddesdon (Herts). — G.E.R. (*See Stratford and London.*) On Lea, Stort, and New River. The Lea here is preserved by Cook. His water immediately joins the upper part of the Broxbourne fishery. *Inn:* Fish and Eels. Above Cook's is the Rye House fishery.
Hodnet (Salop).—G.W.R. Tern (1 *m.* E.); a few trout and coarse fish. Salten brook (2 *m.* E.). *Lakes*: Rose Hill ponds (4 *m.* N.E.) (*See Gloucester.*) (*c.s. Severn.*)
Holbeach (Lincoln).—G.N.R. Whaplode river, 2 *m.* W. This watercourse rises above **Whaplode**, and is 8 *m.* long.
Holly Bush (Monmouth).—S.R. Sirhowey; trout. (*See Newport.*)
Holme (Hunts).—G.N.R. Holme brook. *Lakes*: Holme Cuttings, 1 *m.* S.; jack, tench; preserved. Caldecot pond, 4 *m.* W. (*See Wisbeach.*)
Holme Hall (Norfolk).—G.E.R. Erneford brook. (*See King's Lynn.*)
Holme Lacey (Hereford).—A. & H.R. Wye; plenty of coarse fish, and a few trout, grayling, and salmon. Lug (1 *m.*); pike and coarse fish. Frome (2 *m.*). Pentelow brook (2 *m.*) (*c.s.*) *Inns:* Green Dragon and Mitre. (*See Chepstow; Hereford.*)
Holmes Chapel (Cheshire).—L. & N.W.R. On Dane; a few trout and plenty of all kinds of coarse fish; preserved by landowners.
Holmewood (Surrey).—L. & D.R. (*See London, L.T.*) Ewood Pond is 1½ *m.* off.
Holmfirth (York).—L. & N.W.R. *Lakes*: Holmstyes reservoir, 8½ *m.*; trout; preserved by Huddersfield Angling Association. Blacksike reservoir, 8 *m.*; trout; preserved as above. Bawshaw reservoir. 9½ *m.*; trout; preserved as above. (*See Huddersfield.*)
Holmsley (Hants). — S.W.R. On Warburn; dace, trout, salmon peel; preserved. Warburn rises near the station, and is about 10 *m.* long, joining the sea at Key Haven, 6 or 7 *m.* S.W. of **Lymington**. Another stream rises by the "Rising Sun," by Wooton, 2½ *m.* from **Holmsley** station, runs 5 *m.* to Milford, and joins the sea 1 *m.* down; fishing fair. The sea fishing is very good. (*See Lymington.*)
Holsworthy (Cornwall).—G.W.R. (*See Bude.*)
Holt (Wilts).—G.W.R. (*See Bristol.*) Avon; roach, perch, pike; leave from owners. (*c.s.*)
Holt (Norfolk).—G.E.R. Glaven. Glaven rises in Selbrigg pond 3 *m.* E. of **Holt**, runs 1 *m.* to **Holt** Mill pond, 1 *m.* S.E. of **Holt**, and 1 *m.* down is joined on left bank by a stream draining a pond at Pond hills, 3 *m.* S.E. of **Holt**. Glaven runs 3 *m.*, 2 *m.* S. of **Holt**, when Thornage brook, which rises in the pond at Gunthorpe Hall, 2 *m.* N.E. of **Thursford** and is 4 *m.* long, joins on left bank. Glaven runs to **Holt** 2 *m.*, and joins the sea at Cley, 6 *m.* down.
Holy Stone (Northland.).—Coquet; trout. Accommodation can be had. (*c.s.*)
Homersfield (Suffolk).—G.E.R. Waveney. (*See Yarmouth.*) (*c.s. N. and S.*)
Honiton (Devon).—S.W.R. Otter; trout; preserved. (*c.s.*) Blanacombe brook. Awlescombe brook. (*See Ottery St. Mary and Seaton.*)
Hopton Heath (Salop).—C.W.R. Clun; trout, grayling; private, but leave may often be had. Redlake brook (2 *m.* S.); trout. (*See Leintwardine, see Gloucester.*) (*c.s. Severn.*)
Horderly (Salop).—L. & N.W.R. Onny; trout, chub, grayling; preserved by Plowden Fishing Club *up* to **Eaton**. (*c.s. Severn.*) (*See Plowden, Gloucester.*)
Horley (Surrey) — L. & B.R. Mole; few small trout above; below, pike, perch, carp, tench, bream, eels, roach. Leave not difficult to obtain from the millers. By Horley Church is some deep water holding good fish—pike, perch, carp, tench, bream. 2 *m.* below Horley Mill is a similar stretch of water. (*See London, L.T.*)
Horncastle (Lincoln).—G.N.R. Bain; trout, roach; preserved. Witham, 7 *m.* by rail, at **Kirkstead**. Tupholme brook, 7 *m.* N.W. *Lakes:* Stourton Hall, 5 *m.* N.W. Gauntby Hall, 5 *m.* N.W. Beninworth pools, 8 *m.* N. (*See Boston.*)
Horning (Norfolk).—G.E.R. Ant. *Lake*: Dilham lake, trustees, W. H. Windham, Esq. (*See Yarmouth.*)
Hornsea (York).—N.E.R. Hornsea mere; pike, perch, roach; preserved by Hornsea Mere Co., who grant leave to subscribers and residents at the Hornsea Mere Co.'s Hotel.
Hornsey (Middx.).—G.N.R. On New River. (*See London.*)
Horrabridge (Devon). — G.W.R. Walcombe. Tavy, 3 *m.*; trout. (*c.s. Tamer.*) (*See Plymouth.*)
Horsham (Sussex).—L.B. & S.C.R. Arun; perch, roach, jack. Channel brook; trout. (*See Little Hampton.*) *Hotels*: Bedford, King's Head.
Horton (Northton.).—G.N.R. *Lakes*: Rudyerd reservoir. (*See Gainsborough.*)
Hougham (Lincoln).—G.N.R. Witham. Foster beck, 1 *m.* W. (*See Boston.*)
Hovingham (York). — The Rye for 4 *m.* is preserved by the Ryedale Angling

Club of 20 members, who can each introduce a friend for six days in the year. Trout, and a great many grayling. The members of the Club are restricted to artificial fly or minnow; visitors to artificial fly alone. There is some free water a few miles below Hovingham, where grayling are large and numerous, but trout scarce. There are several other small streams in this neighbourhood, Holbeck, Riccal, &c., but mostly preserved. *Hotel:* the Worsley Arms, most comfortable.

Hugglescote (Leicester).—M.R., L. & N.W.R. Sence. (*See Gainsborough.*)

Huddersfield (York).—G.N.R. Near here is Broadstone reservoir; trout; preserved by the Dewsbury Angling Club. (*See Dewsbury.*) *Hotels*: Imperial, Criterion. *Lakes*: Woodside reservoir, 2 *m.*; trout, roach; season from April 1 to Sept. 30; preserved by the Huddersfield Angling Association of 100; hon. sec., A. Abbs, Esq., Imperial Hotel, Huddersfield. Longwood Compensation reservoir, 3 *m.*; perch, roach, &c.; preserved as above: season, June 16 to March 16. Longwood Top reservoir, 3½ *m.*; pike, perch; preserved as above; season, June 16 to March 16. Longwood Bottom reservoir, 3½ *m.*; pike, perch; preserved as above; season, June 16 to March 16. Blackmoorfoot reservoir, 4 *m.*; pike, perch; preserved as above; season, June 16 to March 16. Deerhill reservoir, 6 *m.*; roach; preserved as above; season, June 16 to March 16. Blacksike reservoir, 8 *m.*; trout; preserved as above; season, April 1 to Sept. 30. Holmstyes reservoir, 8½ *m.*; trout; preserved as above; season, April 1 to Sept. 30. Bawshaw reservoir, 9½ *m.*; trout; preserved as above; season. April 1 to Sept. 30.

Hungerford (Berks).—B. & H.R. Kennet; trout. *Hotels*: Bear, Swan. (*See London, M.T.*) The river is preserved by a society of limited numbers. Entrance, 20 *gs.*; s.t. 20 *gs.* Sec., Mr. H. Collins, Leopold House, Reading. There is fair perch, roach, dace, and pike, with an occasional trout, in the canal, free.

Huntingdon.—G.N.R. Ouse; coarse fish except barbel. (*c.s. N. and S.*) Alcarbury brook. Winton brook, 4 *m.* N.E. *Hotel*: George. (*See King's Lynn; Wisbeach.*)

Hykeham (Lincoln).—G.N.R. Witham. (*See Boston.*)

Hythe (Kent).—S.E.R. In the military canal are bream, roach, perch, and a few pike. Fishing fair; m.t., 1*s.* *Hotel*: Swan. In summer, whiting pout are caught amongst the rocks a quarter of a mile from the toll bar on the lower Sandgate road. The fishing at sea from a boat is good. Good jack fishing at **Wye.**

Idridgehay (Derby).—M.R. Ecclesbourne. (*See Gainsborough.*)

Ilam, n.s. **Ashbourne**, 5 *m.* (Derby).—L. & N.W.R., M.R. Mannyfold; trout, grayling. Dove, 1 *m.* E.; trout, grayling; by staying at the Izaak Walton Hotel fishing for 3 *m.* can be had. (*c.s. Trent.*) Hamps. 4 *m.* W. (*See Gainsborough.*)

Ilford (Essex).—G.E.R. On Roding. (*See Barking.*)

Ilfracombe (Devon.)—L. & S.W.R. (*See Lynton.*) 3 *m.* off runs Berry water, which rises by Horedown Gate, 4 *m.* from Ilfracombe, runs 3 *m.* to Berrynarbor, and the sea 2 *m.* *Hotels*: Ilfracombe and Royal Clarence. Excellent sea fishing from pier or boat; cod, conger, bass, bream.

Ilkestone (Derby).—M.R., G.N.R. Erewash. Gilt brook, 2 *m.* N. Nut brook, 2 *m* S. *Lakes*: Shipley Hall reservoir, 2 *m.* N.W. Mapperley reservoir, 3 *m.* N.W. (*See Gainsborough.*)

Ilkley Bridge (York).—On Wharfe; trout and grayling; the fishing is good below here; preserved from Ilkley Bridge to Ben Rhydding by the Ilkley Angling Club of 25 resident members; entrance, 21*s.*; s.t., 31*s.* 6*d.*; m.t., 20*s.*; w.t., 7*s.* 6*d.*; d.t., 2*s.* 6*d.*; from Mr. J. Critchley, Brook-street, Ilkley; hon. sec., J. Green, Esq.; season begins March 15, ends Oct. 2; grayling June 15 to Feb. 15, bottom fishing for coarse fish from Oct. 2 to March 15; no dogs. Good accommodation at the New Inn, Crescent Hotel, and Rose and Crown. Above, the river is preserved by Mr. C. M. Middleton. (*See Bolton.*) (*c.s. York.*)

Ilminster (Somerset).—S.W.R. Yarty. (*c.s. Axe.*) (*See Seaton.*) Isle; trout, pike, and coarse fish; leave may be obtained. (*See Bridgwater.*) (*c.s. Avon.*)

Ingatestone (Essex).—G.E.R. On Cann. (*See Maldon.*) About 2½ *m.* from here is the large lake of Fitzwater.

Ingestre (Stafford).—G.N.R. Trent (*c.s.*) Gayton brook. Sow at **Stafford**, 5 *m.* S.W. Penk at Baswich, 5 *m.* S.W. *Lakes*: Ingestre Park pool and Hopton pools, 2 *m.* S.W. Tixall Park pool, 4 *m.* S. (*See Gainsborough.*)

Ingham (Suffolk).—G.E.R. Lark, 3 *m.* W.; dace, &c.; free. *Lakes*: Livermere Park and Ampton Park (1 *m.* E.). Culford Park (2 *m.* W.). (*See King's Lynn.*) (*c.s. Norfolk.*)

Ingleton (York).—M.R. Greta and Doe; trout; preserved by the Ingleton Angling Association; hon. sec., Mr. G. Davidson, Twisleton Hall; s.t., 5*s.*; d.t., 1*s.*, from March 1, at *Hotel* Wheatsheaf, Ingleboro'.

Inkberrow (Warwick).—(n.s. **Alcester**, 6 *m.*) Wyre. (*See Gloucester.*)

Instow (Devon).—S.W.R. Good sea fishing, and salmon in Torridge; preserved by a society. Tickets are to be obtained. (*See Bideford.*) (*c.s. Taw.*)

Ipswich (Suffolk)—G.E.R. Gipping; roach, pike, tench, perch. Flowton brook, 1 *m.* S. *Lakes*: Bixley Decoy ponds, 2½ *m.* S.E. Gipping rises in a lake at Wetherden, 1 *m.* N.W. of **Haughley**, runs to **Haughley** 2 *m.*, **Stowmarket** 3 *m.* Here Battlesden brook, 7 *m.* long, joins on right bank. Gipping runs to **Needham Market** 4 *m.* 1 *m.* down, the drainage of Bosmere close to the river's bank joins on left bank. Gipping runs 4 *m.* to **Claydon, Bramford** 3 *m.*, and **Ipswich** 4 *m.* Fishing is free from **Ipswich** *up* to Boss Hall, 2 *m.*; thence to Blakenham (close to **Claydon**) the river is preserved by the Gipping Angling Society; family tickets 21*s.*, d.t. 1*s.*, pike 2*s.*, of the keeper; sec., Mr. W.

Edgcombe, National Provincial Bank. Flowton brook joins Gipping 1 *m.* below the town. This brook rises 5 *m.* above Burstall Bridge, 4 *m.* W. of **Ipswich,** and runs thence to Gipping 5 *m.* *Hotels*: White Horse, Golden Lion, Crown and Anchor.

Ireby (Cumland.).—On the Ellen; trout.

Iron Acton (Gloucester).—M.R. Frome; roach, dace, perch, pike, trout; preserved *below* to Frampton Cotterell by the Clifton Angling Association of 50 members at 21*s.* a year; hon. sec., J. W. Cundall, Carrville, Alexandra Park, Redland, Bristol. (*See Bristol.*)

Iron Bridge (Salop).—S.V.R. Severn; pike, perch, chub, dace, trout, salmon, &c. *Lakes:* Willey Park Ponds (3 *m.* S.) (*See Gloucester.*) (*c.s. Severn.*)

Isfield (Sussex).—L.B. & S.C.R. On Ouse; trout, pike, perch. (*See Newhaven.*) (*c.s.*)

Isle of Man.—The sea fishing is excellent for pollack, there called "blockin," mackerel, cod, and codlin, whiting and plaice. The chief bait for ground fish is herring; but luge, sand-eels, small fresh-water eels, and shellfish are also found there. Whiffing with white and coloured flies and indiarubber sand-eel for pollack and mackerel is followed with success. There is also good fishing in and off Ramsay Bay. Double and treble gut foot links and casting lines are requisite. At sea and along the rocky coast, "bollans" (wrasse) and congers may be taken; good pollack fishing from the Queen's Pier. The small White and Black Water rivers unite their streams and fall into the sea at Douglas. *Hotels*: Mona, Grand. There is trout fishing in this and other streams of the island. There is trouting at Drindale, 10 *m.* from Douglas. For white trout the season begins on February 9th, and ends in May, to come on again in September. The rivers are nearly all free, and leave is seldom refused. Ramsey is the best head-quarters. *Hotels*: Mitre, Albert, Prince of Wales. At Milntown, 1 *m.* from Ramsey, there is a good stream; the river Sulby (good for white trout in wet or heavy weather; fishing free, except towards the head, where 1*s.* a day is charged; tickets at the lodge), The Glen Aldyn, and Rhenabb, with those running through Shenmoor, Ballaugh, Little London, Dhoon Glen, and Kirk Michael, are all good. 3 *m.* from Ramsey are the Ballaglass and Cornice rivers, also good. The Peel and Santon rivers are poisoned. Mr. E. Kelly, of the Market-place, Ramsey, will give every information. Licences for river fishing can be had at Mr. Kelley's; s.t., 7*s.*; m.t. 5*s.*; w.t., 2*s.* 6*d.*; salmon. 20*s.*

Isle of Wight:

ALVERSTONE.—I. of W.R. (*See Brading.*)

BLACKWATER.—I. of W.R. (*See Cowes.*)

BRADING.—I. of W.R. On Yar; roach, dace, trout; s.t. 10*s.* 6*d.*. d.t. 1*s.*, at the Anglers' Inn, for 1 *m.* below Yarbridge. Yar rises in Ford Mill (n.s. **Wroxhall,** 3 *m.*). 5 *m.* down a stream joins on right bank, which rises in French Mill 2½ *m.* up. Yar rises in 1½ *m.* to **Horringford,** 1 *m.* to **Newchurch, Alverstone** 1 *m.*, 1 *m.* to **Sandown,** and Yarbridge 2 *m.*, joining the sea 4 *m.* below. Here two streams joins each working a mill at its source. The united streams run in 1 *m.* to the sea.

COWES.—I. of W.R. On Medina. Medina rises 3 *m.* above Gatcombe Mill and Park, 1 *m.* from **Blackwater Bridge,** runs 1 *m.* to **Stride,** 1 *m.* to **Newport,** to which the tide flows and joins the sea at Cowes 6 *m.* below. Mullet may be caught with a small fly on the ebb tide. *Hotels*: Marine, Gloucester, and Crown.

HORRINGFORD (I. of W.R.).—(*See Brading.*)

NEWCHURCH (I. of W.R.).—(*See Brading.*)

NEWPORT (I. of W.R.)—(*See Cowes.*)—There are some large ponds near Carisbrook holding very fine trout; leave may sometimes be had.

NEWTOWN.—On Newtown River, which rises in Cambourne Mill, runs to Green Mill, and is 4 *m.* long.

RYDE (I. of W. R.).—There is very good pout and whiting fishing here. Very fair fishing from the jetty; the largest fish are under the timbers.

SANDOWN (I. of W.R.)—(*See Brading.*) Brading (1 *m.* N.); trout, roach; preserved by Lady Oglander. There is some free fishing below the bridge; dace, roach. There is a reservoir here holding roach, fishing free.

STRIDE (I. of W.R.).—(*See Cowes.*)

VENTNOR (I. of W.R.). Fair fishing from the pier when the tide is up; there are plenty of rock tench and flounders.

WOOTON.—Wooton Brook here joins the sea; it is 5 *m.* long.

WROXHALL (I. of W.R.). (*See Brading.*)

YARMOUTH.—On Yare, which rises in the large lake at Freshwater, 3 *m.* off. At sea is good pout and whiting fishing.

Isleworth (Middx.).—S.W.R. Thames and Yedding Brook. (*See London, L.T.*, and *Richmond, Surrey.*) *Fisherman*: W. Clarke.

Islip (Oxford).—O.W. & B.S.R. Cherwell and Ray. (*See London, M.T.*)

Itchen Abbas (Hants).—L. & S.W.R. Itchen; trout. (*See Southampton.*)

Itchinfield (Sussex).—L.B. & S.C.R. Arun; good pike fishing. (*See Little Hampton.*)

Ivy Bridge (Devon).—G.W.R. Erme; trout numerous, but very small. Erme rises on Dartmoor (preserved hence to the sea by the Avon and Erme Fishery Association; d.t. 1*s.* at the hotel at **Ivybridge,** or the Plymouth tackle shops); runs 8 *m.* to **Ivybridge;** Ermington 3 *m.* Here Ugborough brook joins on left bank. Ugborough rises by Ugborough (n.s. **Kingsbridge Road,** G.W.R., 2 *m.*), and 2 *m.* down is joined on right bank by Wood brook, 2 *m.* long. 2 *m.* down is the Erme. Erme runs 1 *m.*, and is joined on left bank by Shilstone brook, 5 *m.* long. 2 *m.* down Erme the tide flows, and here Modbury

brook joins on left bank. Modbury rises 1 *m.* E. of Modbury (n.s. **Ivybridge,** 5 *m.*), and is 4 *m.* long. 2 *m.* down Erme is the sea. (*c.s. Avon.*) *Hotel*: London.

Ixworth (Suffolk)—n.s. **Thurston,** 4 *m.* Ixworth River. *Lakes:* Stowlangtoft Hall (2 *m.*) (*c.s. Norfolk.*) (*See King's Lynn*).

Jersey.—General Information.—There is no fresh water fishing except in a few ponds for carp, tench, eels, &c. The sea fishing is very good. The rock upon which Elizabeth Castle stands in St. Aubin's Bay is a very good spot; bass, mullet, and conger. There is shore fishing for pout, pollack, &c. The rocks about Bouley Bay, Rozel Bay, St. Brelade's, and St. Aubin's are good spots, and red mullet, soles, plaice, &c., can be taken in a trammel net. Fine freshwater eels can be also caught in St. Helier's harbour by ground-lines or a trot, baited with bits of sand-eel or soft crab found under stones. Close to all the insulated rocky shoals which environ St. Aubin's Bay, pollack may be caught, here called whiting. Les Pignonets and Grune du Port rocks near Noirmont Port are favourite spots. Apply to J. de la Mare, or P. Le Ray.

Kearsney (Kent)—L.C. & D.R. On Dour. In Kearsney Abbey there are some trout leave from the occupier. (*See Dover.*)

Kegworth (Leicester).—M.R. Soar; chub, roach, pike, perch, bream, carp, tench. (*c.s. Trent.*) Kingston brook. (*See Gainsborough.*)

Keighley (York).—M.R. Aire; trout, coarse fish. Preserved by the Stockbridge and Eastburn Angling Club of 70 members, at—s.t. 10*s.*, d.t. 1*s.*; hon. sec., Hindle Houldsworth, Esq. The fishing extends *up* to Kildwick, where the Skipton Club joins (*See Skipton*). From **Keighley** down to **Bingley** Aire is preserved by the Bingley Club.

Kelston (Somerset).—M.R. (*See Bristol.*) On Avon; roach, dace, pike, perch, trout; free. Boyd. (*c.s.*)

Kelvedon (Essex).—G.E.R. Blackwater; pike, roach. (*See Maldon.*) There is a fine sheet of water in Braxted Park. *Hotels:* Star and Fleece and Railway Tavern. 4 *m.* off is Oldfield Grange pond, belonging to Mr. Felton, of Oldfield Grange, Coggeshall, who will often give permission; pike, perch, carp, tench, and roach.

Kendal.—Kent. Trout, mort, sprod, salmon. The Kent has two tributaries—the Mint and Sprint; and these, with the Kent, are under the protection of the Kent Angling Society (voluntary subscriptions). *Hotels*: Commercial and King's Arms, Railway. Good fishing can be had in the canal and in Whinfell and Skelmergh tarns. Whinfell holds trout, rudd, roach, pike, eels, and perch. A ticket is required to fish the canal. The Kent below Hawes bridge is more or less private, excepting from Sedgwick Suspension Bridge to Force Bridge. Below the latter on the E. side is the Waste, for which leave is willingly given, and this is a good spot for salmon and trout in the autumn. The fishing next below is Levens Park, strictly preserved. Just below on the W. side is the Watering Place; fishing free. Below is the Low Levens fishery; private and good, but tidal. 6 *m.* from Kendal is Killington reservoir; trout, perch. 4 *m.* off is Potter Fell tarn; full of trout; preserved, but leave some times given.

Kenilworth (Warwick).—W. & L.R. (*See Stoneleigh.*) *Lakes*: Ponds on Westwood Heath (3 *m.* N.) (*See Gloucester.*)

Kennet (Camba.)—G.E.R. Kent. (*See King's Lynn.*)

Kerne Bridge (Hereford).—R. & M. R. Wye; chub, dace, pike, perch, salmon, trout. (*c.s.*) Castle brook. Garran (2 *m.*); trout. Luke brook (2 *m.*). Lammerch brook (5 *m.*). (*See Chepstow.*)

Keswick (Cumland.)—L. & N.W.R. and M.R. Greta; trout, salmon (late in autumn); preserved by Derwent Fishing District Board; sec., T. C. Burn, Esq., Cockermouth. tourist m.t.—salmon 6*s.*, trout 3*s.* 6*d.*, from March 10 to Oct. 2, to be obtained only of Mr. Alcock, Queen's Hotel. Derwent; trout, salmon; preserved as above. St. John's; trout; preserved as above. *Lakes*: Thirlmere; perch, pike, trout; preserved by the Manchester Corporation, who issue tickets. Derwentwater; pike, perch, trout; good fishing in May when the Mayfly is in season. Crummock, 9 *m.*; trout, good fly fishing; boats and men can be had at Buttermere and Scale Hill. Ennerdale; trout. Wastwater; trout. Bassenthwaite, 5 *m.*; pike, perch, trout; boats and men at the Swan, Thornthwaite, and the Pheasant, Peel Wyke. Overwater; pike; preserved. Sty Head tarn; trout. Sprinkling tarn; trout. Tarn-at-Leaves; trout. The above tarns are in Borrowdale. Sour Milk tarn; trout; in Buttermere. Red tarn; trout; Helvellyn. Blea tarn; trout; Wythburn. *Hotel*: Queen's, very comfortable; the landlord, a good fisherman, will give all information. Spring and autumn are the best times. For lake fishing a good fly is *hook* No. 3 (Kendal); *body*, red worsted or mohair; *wings*, park blue; *legs*, of a lighter shade. For sea trout a good fly is, *hook*, various sizes; *body*, moderately dark blue, with or without gold or silver tag, and ribbed or not; *hackle*, brown or black-red; *wings*, strips of green parrot, tied on as long legs underneath the shoulder, the rest mostly peacock, with a few strips of brown mallard, golden pheasant tippet, and brown turkey. Another good fly has a *body* light blue; *hackle*, brown or black red, with or without gold and silver tag and ribbing; *wings*, mallard and light turkey mixed.

Kettering (Northton.)—M.R. Ise; trout; private. (*See Wisbeach.*)

Ketton (Rutland).—G.N.R., M.R., L. & N.W.R. Welland. Chater. (*See Spalding.*)

Kew (Surrey).—S.W.R. Thames. (*See London, L.T.*)

Keynsham (Somerset).—G.W.R. (*See Bristol.*) On Avon; chub, pike, perch, carp; free. Chew; perch, roach; leave from owners and in parts (d.t. 1*s.*) can be had. Siston brook; good all-round fishing. (*c.s.*)

Kibworth (Leicester).—M.R. Saddington brook, 1 *m.* S. Hardwick brook, 3 *m.* W. *Lakes:* Saddington reservoir, 3 *m.* S. Gumley pond and Gumley Hall ponds, 3 *m.* S. (*See Spalding.*)

Kidderminster (Worcester).—G.W.R. Stour; coarse fish and trout above, polluted below; private. Churchill brook, feeding numerous mill ponds. Severn, 3 *m.* W.; pike, perch, chub, trout; free. (*See Gloucester.*) (*c.s. Severn.*) *Hotel:* Lion.

Kilburn (Derby).—M.R. Holbrook brook. (*See Gainsborough.*)

Kilmarsh (Derby).—M.R. Ise. *Lake:* Kilmarsh lake. (*See Wisbeach.*)

Kilnsey (York).—*Hotel:* Tennants Arms. On Wharfe. Trout. The Kilnsey Angling Club of 25 members preserve the water; sec., Capt. Henderson, Scale House, near Skipton, York, entrance fee 2*l.* 12*s.* 6*d.*; subs. 84*s.* Fishing very good. Visitors' tickets, from the keepers, 5*s.* a day. The source of the stream is under the southern brow of Cam Fell, from whence it runs down Langstroth Dale, past the villages of Buckden and Starbottom (where the club rights begin) to Kettlewell. A little below this the river Skirfare joins the Wharfe, and is formed by two streams which unite at the village of Arncliffe. The Skirfare is good, and is preserved by the above club from Hawkswick down. Below the confluence of the waters from Littondale is Kilnsey. The club rights extend to 1 *m.* below. (*See Bolton.*) (*c.s. York.*)

Kilworth (Warwick).—R. & S.R. Avon; dace, roach, perch. (*See Naseby* and *Welford.*) Swift (4 *m.* W.). (*See Gloucester.*) (*c.s. Severn.*)

Kimberley (Notts).—G.N.R. *Lakes:* Nuthall lake. (*See Gainsborough.*)

Kimberley (Norfolk).—G.E.R. Hackford brook. Bass, 1 *m.* E. Dyke beck, 2 *m.* S.E. Yare, 2 *m.* N.W. *Lake:* Kimberley Park, 1 *m.* Wicklewood mere, 2 *m.* S. Sea mere, 3 *m.* S.W. by Hingham. (*See Yarmouth.*)

Kimbolton (Hunts) M.R. Kym. *Lakes:* Warren fishpond. (*See King's Lynn*).

Kingsbridge (Devon).—(N.s. **Kingsbridge-road,** G.W.R., 12 *m.*) Kingsbridge brook; fishless. This brook is 3 *m.* long, and forms in addition a long estuary, up which the tide flows to Kingsbridge. 2 *m.* below Kingsbridge, at Charlton, Buckland brook, 6 *m.* long, joins on left bank; trout; private. 1 *m.* down, Chillington water, which rises 3 *m.* N.W. of Torcross, and is 6 *m.* long, joins on right bank; trout. Capital sea fishing in the estuary. Good bass fishing at Salstone Rock, half-way between Kingsbridge and Salcombe. Avon, 3 *m.* N.; trout, salmon. (*See Brent.*) *Hotel:* King's Arms.

Kingsbridge Road (Devon).—G.W.R. (*See Ivy Bridge.*)

Kingsbury (Stafford).—M.R. Tame. (*c.s.* Trent.) Langley brook, 3 *m.* N.W. *Lakes:* Middleton Hall lake, 3 *m.* N.W. (*See Gainsborough.*)

King's Cliffe (Northton.)—G.N.R. Willow brook. Welland, 3 *m.* N.W., at Duddington. *Lake:* Blatherwyck Park (Stafford O'Brian, Esq.), 2 *m.* W.; pike, carp, bream, &c.; strictly preserved. (*See Wisbeach.*)

Kingsland (Hereford).—L & K.R. Lug and Pinsley brook; trout, grayling. (*c.s. Wye.*) The fishing is preserved by the landowners; then comes the stretch preserved by Mr. Bedford, Royal Oak, **Leominster,** and then 1½ *m.* of free water to **Leominster.** There are two small inns; lodgings can be had. (*See Chepstow.*)

King's Lynn (Norfolk).—G.E.R. Ouse; coarse fish of all kinds except barbel. Ouse rises in the Biddlesdon Park lakes 4 *m.* N.W. from **Brackley,** runs to **Brackley** 4 *m.*, Water Stratford 6 *m.* 2 *m.* below, a stream joins on the left bank, draining the lakes at Stowe 3 *m.* up, 4 *m.* N.W. from **Buckingham.** Ouse runs to **Buckingham** 3 *m.* 3. *m.* down Ouse, near Maid's Morton Mill, Claydon river joins on right bank, rising in Cottisford pond, 5 *m.* S. from **Brackley,** runs 12 *m.* to **Claydon,** where a stream joins on right bank, draining the ponds at Claydon Farm and Middle Claydon, 2 *m.* S. from **Claydon.** The stream joins Ouse 7 *m.* down. 4 *m.* down Ouse, at Beachampton, a stream joins on right bank, draining a lake at Whaddon, 3 *m.* N. from **Swanbourn.** Ouse runs 4 *m.* to **Stony Stratford** (n.s. **Wolverton,** 2 *m.*). Here a stream joins on left bank, draining the lakes in Whittlewood Forest, 4 *m.* N.W. from **Stony Stratford.** 2 *m.* down Ouse, at **Wolverton,** Tove joins on left bank. Tove rises by **Helmedon,** runs 4 *m.* to **Wappenham,** and 4 *m.* down is joined by Blakesley brook on left bank, which rises above **Blakesley,** and is 7 *m.* long. Tove runs to **Towcester** 2 *m.*, Stoke lock 2 *m.* S. of **Roade,** 7 *m.*, and Ouse 8 *m.* Ouse runs to **Newport Pagnel** 9 *m.*, and here Ouse joins on right bank. Ousel rises by Eddlesborough 4 *m.* S.W. from **Dunstable,** runs 9 *m.* to **Leighton Buzzard,** where Battlesden brook joins on right bank. Battlesden rises in the lakes in Woburn Abbey Park, 3 *m.* S.E. from **Woburn** Station, runs 5 *m.* to Battlesden Park and lakes, 4 *m.* N.E. from **Leighton Buzzard,** and joins Ousel 4 *m.* down. 3 *m.* down Ousel the outflow, 1 *m.* long, of Bushmore pond, 2 *m.* N. from **Leighton,** joins on right bank. Ousel runs 7 *m.* to **Penny Stratford,** and 6 *m.* down is joined on right bank by Crawley brook, which runs 3 *m.* N. of **Woburn** Station, and is 6 *m.* long. Ousel runs 3 *m.* to **Newport Pagnel** and Ouse. Ouse runs to **Olney** 8 *m.*, **Turvey** 5 *m.*, **Harrold** (n.s. **Sharnbrook,** 4 *m.*), 3 *m.*, **Sharnbrook** 5 *m.* (tickets), **Oakley** 5 *m.* Here Ouse makes a bend of 4 *m.*, returning to **Oakley,** runs to Clapham 2 *m.* (preserved by Hon. Miss Trevor, of Bromham Hall), **Bedford** 6 *m.*; Burford Bridge, 1 *m.* W. of **Blunham,** 7 *m.* (Mr. King, of Roxton, owns the N. side, and Mr. Elliot, of Blunham, the S.), and 3 *m.* down at **Tempsford** is joined on right bank by Ivel. Ivel rises by **Baldock,** runs 5 *m.* to **Arlesey,** where Hir joins on left bank. Hir rises by **Hitchin,** and is 9 *m.* long. 3 *m.* down Ivel, at Langford, Tod joins on left bank. Tod rises in the lakes at Tingrith House, 3 *m.* N.W. from **Harlington,** runs 2 *m.* to Flitwick Park and

lakes, 3 *m.* S. from **Ampthill,** runs 9 *m.* to **Shefford,** where Gull brook, 4 *m.* long, joins on left bank, and Compton brook, 6 *m.* long, which rises in the lakes of Wrest Park, 5 *m.* S.E. from **Ampthill,** on right bank. Tod joins Ivel 3 *m.* down. Ivel runs to **Biggleswade** 3 *m.* 2 *m.* down, Sutton brook, which rises in the lake in Gamlingay Old Park, close to **Gamlingay,** runs 2 *m.* to Potton, and Ivel, 4 *m.*, joins on right bank. Ivel runs to **Sandy** 2 *m.*; and here is Sonthill brook, which rises in the lake in Southill Park, near **Southill,** receives the drainings of Old Warden Park lake 2 *m.* down, and 3 *m.* further joins Ivel on left bank. Ivel runs to **Blunham** 2 *m.*, and Ouse 2 *m.* Ouse runs to **St. Neots** 5 *m.*, and 1 *m.* down is joined on right bank by Kym. Kym rises above **Kimbolton,** where it is joined by the outflow from the fishpond at the Warren, and 9 *m.* down joins Ouse. 1 *m.* down Ouse, Gallow brook, 5 *m.* long, joins on right bank. Ouse runs 4 *m.* to **Offord** and 4 *m.* to **Huntingdon** (the fishing mostly in private hands). Here Alconbury brook, 14 *m.* long, joins on left bank. Ouse runs 5 *m.* to **St. Ives, Swavesey,** 3 *m.*, **Barith,** 4 *m.* (and here the Bedford level or Bedford river leaves the main stream, joining again by Downham Market: **Manea** is the only station half-way down) **Stretham,** 10 *m.*, and **Thetford** (n.s. **Stretham,** 2 *m.*) 2 *m.* Here Cam joins on right bank. Cam rises in the lakes at Debden, 2 *m.* E. of **Newport,** passes **Newport,** and runs 4 *m.* to **Saffron Walden,** where it runs through Audley End Park, **Great Chesterford,** 4 *m.*, **Whittlesford,** 4 *m.*, **Shelford,** 3 *m.* Here Bourn joins on right bank. Bourn rises 3 *m.* above Bartlow, runs 2 *m.* to **Linton, Pampisford,** 3 *m.*, and **Shelford,** 4 *m.* 3 *m.* down Cam, at Trumpington, Rhee joins on left bank. Rhee rises at **Ashwell,** runs 10 *m.* to **Meldreth** (1 *m.* off on right bank). Here a stream joins on left bank, draining a lake in Wimpole Park 4 *m.* up, 2 *m.* S. from **Old North Road** Station. Rhee runs 4 *m.* to **Harston,** and Cam 3 *m.* 1 *m.* down Cam at Trumpington Bourn brook joins on left bank. This stream rises by Bourn, runs 8 *m.* to **Lords Bridge,** and Cam 3 *m.* Cam runs to **Cambridge** 3 *m.* (preserved by Cambridge and Ely Angling Association, hence to below Ely), **Waterbeach** 6 *m.*, and here Bottisham Load, which runs down from **Fulbourn** 9 *m.*, joins on right bank. 1 *m.* down Cam Swaffham Load, 6 *m.* long, joins on right bank. Cam runs to Upware, 2 *m.* (good fishing. *Inn*: Five Miles from Anywhere), and 4 *m.* down joins Ouse. Ouse runs to **Ely** 8 *m.*, 4 *m.* below, Lark joins on right bank. Lark rises above **Bury St. Edmunds,** and is here joined by Linnet, which rises in the lake in Ickworth Park, 3 *m.* S. from **Saxham,** and is 5 *m.* long, and 5 *m.* down at West Stow is joined on right bank by a brook rising in the lake in Livermere Park, runs thence in 1 *m.* to the lake in Ampton Park, 1 *m.* W. of **Ingham,** and 3 *m.* down waters the lakes in Culford Park 2 *m.* W. of **Ingham,** and joins Lark 1 *m.* down. Lark runs 3 *m.* to Icklingham where Cavenham brook, which rises by **Saxham,** and is 7 *m.* long, joins on left bank. Lark runs 4 *m.* to **Mildenhall,** and 4 *m.* below is joined on left bank by Kent, which, rising 5 *m.* above **Kennet,** runs thence 4 *m.* to Freckenham (n.s. **Fordham** 3 *m.*), and 2 *m.* down joins Lark near Isleham (n.s. **Fordham,** 3 *m*). Lark joins Ouse 7 *m.* down, **Mildenhall** Station being 2 *m.* off on right bank. Ouse runs 3 *m.* to **Littleport.** Here Mildenhall drain enters on right bank, and Old Croft river, 14 *m.* long, joins on left bank. 3 *m.* down Ouse, at Brandon Creek bridge, Brandon or Little Ouse joins on right bank. Little Ouse rises in the lake in Redgrave Park by **Botesdale** (n.s. **Mellis,** 4 *m.*), runs to Hopton, 5 *m.*, Rushford, 5 *m.*, and 2 *m.* down Ixworth river joins on left bank. Ixworth rises in the lake in Drinkstone Park, 4 *m* S.E. from **Thurston,** runs 3 *m.* to the railway 1 *m.* W. of Elmswell; 3 *m.* down at Stowlangtoft the outflow from the lake in Stowlangtoft Hall, 1 *m.* up joins on right bank. 2 *m.* on is **Ixworth** (n.s. **Thurston,** 4 *m.*). The stream now runs to Pakenham, 7 *m.*, and, just below, it waters the lake in Euston Park, and 3 *m.* down joins Ouse. Ouse runs 4 *m.* to **Thetford.** Here Thet joins on right bank. Thet rises 6 *m.* above **Hailing,** and runs in 10 *m.* to **Thetford.** Little Ouse runs 9 *m.* to **Brandon, Lakenheath,** 3 *m.*, and Great Ouse, 9 *m.* Ouse runs to **Hilgay** 5 *m.*, and here Sam's Cut Drain, holding pike and perch, and Wissey or Stoke river joins on right bank. Wissey rises in Heath Mere, 5 *m.* E. from **Walton,** runs 6 *m.* to **Walton,** where the outflow of Saham Mere, 1 *m.* N., joins on right bank. Wissey runs to Hilborough, 7 *m.*, where Erneford Brook, which rises above **Holm-Hall,** and is 10 *m.* long, joins on right bank. 4 *m.* down Wissey, at Ickborough, the drainings of the lakes in Buckenham House Park joins on the left bank, being 6 *m.* N.E from **Brandon.** 2 *m.* down Wissey, at Mundford, a stream joins on left bank, draining Toff's Mere, 3 *m.* up, and 5 *m*, N.E. from **Brandon.** 2 *m.* down, Wissey receives the drainings of the lake in Didlington Hall, which lies almost on the bank of the river, 5 *m.* S.E. from **Stoke Ferry.** Wissey runs 4 *m.* to **Stoke Ferry,** where Barton brook, draining the lake in Stradset Hall, 7 *m.* up, joins on right bank. This lake is 4 *m.* N.E. from **Downham Market.** Wissey runs to **Hilgay,** and Ouse in 8 *m.* Ouse runs 1 *m.* to Denver sluice. Here the Hundred Foot river joins the Ouse immediately below the sluice, and contains all kinds of coarse fish except barbel. Smelts are caught in large quantities. The part of the Ouse between Wissey and the Denver sluice is good. Ouse runs 2 *m.* to **Downham Market,** Stow 3 *m.*, **Magdalen,** 3 *m.*, and **King's Lynn,** 8 *m.* Here Nar or Setchey joins on right bank. Nar (a good trout stream in its upper reaches, but with pike and coarse fish below) rises by **Litcham** (n.s. **Dunham,** 3 *m.*), runs 6 *m.* to Castle Acre, 4 *m.* N. from **Swaffham, Narborough,** 5 *m.*, and **King's Lynn,** 12 *m.* A portion of Nar is preserved by King's Lynn Association; trouting begins April 1 and ends Sept. 15. Gaywood river (trout), 7 *m.* long, also joins Ouse on right bank; preserved by the King's Lynn Angling Association; sec., H. Bradfield, Esq., Gaywood-road;

s.t. 10*s.* 6*d.*, w.t. 2*s.* 6*d.* This association also preserves part of the Middle Level Main Drain. The Walks rivulet, Long pond, and Loke are free, though under the charge of the association. *Hotels*: Globe, East Anglian, Duke's Head, Crown. (*c.s. N. and S.*)

King Sombourne (Hants).—S.W.R. The Test; large trout. (*See Southampton.*)

Kings Langley (Herts).—L. & N.W.R. (*See London, M.T.*) Gade

Kingston (Surrey).—S.W.R. Thames and Hog's Mill River. (*See London, L.T.*) *Inns*: Griffin, Sun. Wheatsheaf, Railway, and White Hart. *Fishermen*: J. Johnson and J. Johnson, jun., B. Pope, E. Stephens, and J. Wilks.

Kington (Hereford).—L. & K.R. Arrow; trout; preserved by a club below to Titley, above by the landowners. (*c.s. Wye.*) Gilwern brook. (*See Chepstow.*)

Kington (Warwick).—G.W.R. Dene. *Lakes*: Coombroke lake (2 *m.* N.W.). Ponds in Pool Fields (2 *m.* N.) (*See Gloucester.*)

Kinnerley (Salop).—L. & N.W.R. Wear brook. Morda (3 *m.* W.) Severn (3 *m.* S.); chub, dace, trout, pike, salmon. Vyrnwy (4 *m.* S.W.); trout, salmon, chub, &c. *Lakes*: Sandford Hall lake (3 *m.* N.) (*See Gloucester.*) (*c.s. Severn.*)

Kinnersley (Hereford).—H.H. & B.R. Letton lake brook. (*See Chepstow.*)

Kintbury (Berks).—B. & H.R. Kennett; pike, perch, roach, dace. (*See London, M.T.*)

Kirby Moorside.—N.E.R. This is a good centre from which to fish several streams. *Hotels*: White Horse, King's Head. Going westward from Kirby Moorside is Hodge Beck, which rises in Bransdale, runs down Sleightholm Dale to Hold Caldron Mill, where it sinks, rises again at Howkeld Head, 1 *m.* W. of Kirby Moorside, and joins the Dove 2½*m.* S. of it. It contains a great number of trout and grayling at the lower end. Almost all of it can be fished by ticket of Earl Feversham's at a small charge. Fly and minnow only. A little further W. is Riccal Beck, which rises on the moors, runs down Riccal Dale, sinks underground, rises again a mile or two lower at Harome, joins Rye at Muscoates. Contains very many trout and grayling at lower end. River Dove rises in Farndale, after a run of 8 or 10 *m*, sinks underground at Yoadwath Mill, 1 *m.* E. of Kirby Moorside, rises again at Keld Holme, ½ *m.* S.E. of Kirby Moorside, flows past Edstone, Northolme, and Salton into Rye, below East Ness. Trout and grayling plentiful, the latter below Keld Holme. A good deal of Mayfly on this stream. Part of it at Dowthwaite Dale and Northolme belongs to the executors of W. F. Shephard, Esq., Dowthwaite Dale. A good deal of it to Earl Feversham, who grants tickets, and several freeholders. D.t. 1*s.* for Riccal, Hodge, and Dove, from W. G. M'Laughlin, Esq., Duncombe Estate Office, Helmsley, agent to Lord Feversham, to whom the greater part belongs.

Kirkby.—(*See Woodland.*)

Kirkby Lonsdale (Westland.).—On Lune; trout; leave can be had by ticket for 2 *m.*; apply at hotels. *Hotels*: Royal and Green Dragon. (*See c.s.*)

Kirkby Stephen (Westland.).—Eden and Angill Beck; trout. Leave to fish from the landowners. Angill Beck can be fished with leave from the occupiers of Angill Castle. (*c.s.*)

Kirkstead (Lincoln).—G.N.R. Witham. (*See Boston.*)

Kirknewton (Northland.).—The College and Bowmont here join, and form Glen. (*See Berwick-on-Tweed.*)

Kirtlington (Oxford).—O. & B.R. Cherwell. (*See London, M.T.*)

Kiveton Park (Notts).—G.N.R. Oldcoates, 6 *m.* N.E. *Lakes*: Laughton pond, 6 *m.* N.E. at Roche Abbey. (*See Althorpe.*)

Knaresborough (York).—On Nidd; trout, pike, perch, chub, dace, barbel. The fishing is preserved by a club limited to 35 members. Secretary, Mr. Wolstenholme; entrance fee, 2*l.*; annual subscription, 1*l.* 10*s.* A club ticket is provided for use of friends of members. Season commences on March 16th, ends September 15th. No member or other person can fish more than three days a week. (*c.s. York.*)

Knightwick (Worcester).—B.B.R. Teme; trout, grayling, chub, perch, pike. Sapey brook. (*See Gloucester.*) (*c.s. Severn.*) *Hotel*: Talbot, which has 2 *m.* of fishing.

Knowle (Warwick).—G.W.R. Blyth, 2 *m.* E. (*c.s. Trent.*) *Lakes*: Earlswood reservoir, 6 *m.* W. (*See Gainsborough.*)

Lakenheath (Suffolk).—G.E.R. Little Ouse; pike and coarse fish; fishing easily obtained (*See King's Lynn.*) (*c.s. Norfolk.*)

Lamport (Northton.).—L. & N.W.R. Nen. *Lakes*: Lamport Hall, Maidwell Dale and Maidwell Hall, 1 *m.* W. Faxton Hall, 2 *m.* E. (*See Wisbeach.*)

Lancaster.—On Lune; salmon and trout. Tickets are let by the lessee for a small sum per week. The river flows through Halton, Hornby, Kirkby Lonsdale, Middleton, and Sedborough, near which it rises. (*c.s.*)

Langford (Essex).—G.E.R. On Chelmer. (*See Maldon.*)

Langley (Bucks).—G.W.R. In Black Park (Duke of Somerset), and Langley Park (Sir R. Harvey) are some large lakes; pike, perch, and chub. (*See London, M.T.*)

Langley (Cheshire).—Trout and perch fishing can be had in the Macclesfield Corporation Waterworks Reservoirs at—s.t., two days a week, 1*l.* 1*s.*, one day a week 10*s.* 6*d.*, d.t. 2*s.*, half day 1*s.* Fishing commences on April 1st, and ends Oct. 8th. Apply to Mr. W. Leather, keeper, Langley.

Langley Green (Stafford).—G.W.R., L. & N.W.R. Tame. (*c.s. Trent.*) *Lake*: Titford reservoir. (*See Gainsborough.*)

Langport (Somerset).—G.W.R. Parret and Yeo. (*See Bridgwater.*) (*c.s. Avon.*)

Langrick (Lincoln).—G.N.R. Witham. (*See Boston.*)

Langwith (Notts).—M.R. Poulter. *Lakes*: Langwith Lodge. Whaley Mill, 2 *m.* N. (*See Althorpe.*)

Langworth (Lincoln.)—G.N.R. Langworth. Clay brook. Snelland brook, 1 *m.* N. *Lake:* Hackthorn Hall, 7 *m.* N.W. (*See Boston.*)

Lanternan (Monmouth).—N.A. & H.R. Dowlas brook 2 *m.* (*See Newport.*)

Lapford (Devon).—S.W.R.—Taw. Lapford water. Washford brook. (*c.s.*) (*See Barnstaple.*)

Launceston (Cornwall).—G.W.R. Tamer; trout; preserved by Mr. Coode, Polapit, Tamar, Launceston; Mr. Bradshaw, Lifton Park, Launceston; Mr. Kelly Kelly, Tavistock; these gentlemen will often give leave if properly approached. Yeolm; trout; preserved by Mr. C. Archer, Trelaske, Launceston, who will give a few days on application after April 1st. Attery; trout; river very bushy. Cowdery water, 5 *m.* Laudno water, 2 *m.* Inny, 4 *m.*; trout. Penpont water, 4 *m.*; trout. (*c.s. Tamer.*) (*See Plymouth* and *St. Germans.*) *Hotels*: White Hart and King's Arms.

Lavenham (Suffolk).—G.E.R. Lavenham brook. Bret, 3 *m.* E. *Lakes*: Lavenham Park pond, 4 *m.* N.E. (*See Manningtree.*)

Lea (Lincoln).—G.N.R. Trent, 1 *m.* S.; chub, pike, perch, barbel. (*c.s.*) (*See Gainsborough.*) Tilt, 3 *m.* S.E. *Lakes:* Fillingham lake, 8 *m.* W. (*See Boston.*)

Lea Bridge (Essex).—G.E.R. (*See Stratford.*) On Lea; pike, barbel, roach, bream, carp, chub, tench; s.t. 15*s.*, d.t. 1*s.* Only annual subscribers can fish for jack.

Leadenham (Lincoln).—G.N.R. Brant, 3 *m.* W. Sand beck, 3 *m.* W. *Lakes:* Leadenham Hall. (*See Boston.*)

Lealholme Bridge (Yorks).—Near Whitby. Decent trouting, and a good country inn close to the river.

Leamington (Warwick).—L. & N.W.R., G.W.R. Avon; bream, chub, dace, roach, pike, perch. Leam; roach, dace, perch. (*See Gloucester.*) (*c.s. Severn.*) By staying at the Manor House Hotel fishing can be had.

Leatherhead (Surrey).—L.B.R. (*See London, L.T.*) Mole; trout, dace, and perch; retained by the landowners.

Leaton (Salop).—S. & C.R. Severn (1 *m.* W.); chub, dace, pike, trout, salmon. *Lakes*: Almond Pool, Black Pool, and Hencot Pool (2 *m.* S.) (*See Gloucester.*) (*c.s. Severn.*)

Le Botwood (Salop).—S. & H.R. Cound brook; trout; private. Bow brook (3½ *m.* N.E.) Acton brook (4 *m.* E.). Eaton brook (4 *m.* S.W.). (*See Gloucester.*)

Lechlade (Oxon).—W. & E.G.R. On Thames, Coine, and Leach; chub, trout, dace, pike, perch, and roach. Trouting on Leach very good. Strictly preserved by the landowners. (*See London, U.T.*)

Ledbury (Hereford).—G.W.R. Leadon. *Lakes*: Eastnor Castle lake (2 *m.* E.). Dogberry pools (3 *m.*) Canal reservoir (3 *m.*). (*See Dymock, Gloucester.*) (*c.s. Severn.*)

Lee (Kent).—M.K.R. On Ravensbourne. (*See Lewisham.*)

Leeds (Yorks.)—G.N.R., M.R., L. & N.W.R. (*See Clapham.*)

Leek (Stafford).—M.R., L. & N.W.R., G.N.R. Charnet (*c.s. Trent*). Hamps, 5 *m.* E., at Onecote. *Lakes*: Rudyerd reservoir, 3 *m.* N.W. Lower Acre ponds, 5 *m.* E. (*See Gainsborough.*)

Leicester.—M.R., L. & N.W.R., G.N.R. Soar; roach, pike, perch, chub, carp, tench; much polluted immediately below; preserved by the Leicester Angling Society; sec., Mr. Hardy. (*c.s. Trent.*) Willow brook. Aylestone brook, 2 *m.* S.; trout; preserved as Soar. Ingersby brook, 2 *m.* N.E. Rothley brook, 3 *m.* N.W., at **Glenfield.** Billesden brook, 5 *m.* S. Barkby brook, 5 *m.* N.E. Quorndon brook, 6 *m.* N.W., at Bradgate Park; trout; preserved by owner. *Lakes*: Braunston Hall lake, 2 *m.* S.W. The Pool, 5 *m.* N.W., at Grooby. Queenby Hall lake, 7 *m.* E., at Hungarton. (*See Gainsborough.*) *Hotels*: Bell, Royal, George, Stag and Pheasant, and Wellington.

Leigh (Stafford).—L. & N.W.R. Blythe (*c.s. Trent*). Tean brook, 2 *m.* N.E. *Lakes*: Birchwood Park, 2 *m.* S.W. (*See Gainsborough.*)

Leigh Court (Worcester).—B.B.R. Teme; trout, chub, dace, grayling, pike, perch, salmon; leave from Mr. Cook, of Leigh Court, above; preserved below by a club at Worcester to Bransford. Leigh brook; trout; preserved for a short distance by the above club and by Mr, Cook. (*See Gloucester.*) (*c.s. Severn.*)

Leighton Buzzard (Beds.).—L. & N.W. Ousel. Battlesdon Brook. *Lakes:* Rushmore Pond (2 *m.* N.), Battlesdon Park Lakes (4 *m.* N.E.) (*See King's Lynn.*)

Leintwardine (Hereford).—(n.s. **Hopton Heath,** 3 *m.*) Teme; grayling, trout; preserved by the Leintwardine Angling Club of limited numbers, elsewhere by the landowners; fishing first-class; there is 100 yards of free water below the bridge. Clun; trout, grayling; preserved as the Teme. Alcox brook (3 *m.* S.E.) *Lakes*: Burrington pool (4 *m.* S.E.). (*See Gloucester.*) (*c.s Severn.*)

Lenwade (Norfolk).—G.E.R. Wensum. (*c.s. N. and S.*) Blackwater brook. (*See Yarmouth.*)

Leominster (Hereford).—S. & H.R. *Hotel:* Royal Oak. Lug; trout, grayling, pike, perch, dace. There is 1½ *m.* free water just above the town; then comes 1½ *m.* preserved by the landlord, Royal Oak, for his guests. Above, preserved by the landowners. The Eaton Fishing Club of limited numbers (sec., Mr. V. W. Holmes, National and Provincial Bank) preserve 3½ *m.* below the town. (*c.s. Wye.*) Pinsley brook; trout, grayling; preserved by landowners. Ridgemore brook. Cogwell brook. Arrow (1½ *m.*); trout, grayling, dace, perch; preserved by Leominster Club and the landlord of Royal Oak, above by landowners. (*c.s. Wye.*) Stretford brook (1½ *m.*). Humber brook (3 *m.*). Puddleston brook (4 *m.*). (*See Chepstow.*)

Lewes (Sussex).—L.B. & S.C.R. (*See Newhaven*) On Ouse; pike, perch; preserved by a society; tickets: Family, 21*s.*; annual, 15*s.* 6*d.*; monthly, 2*s.* 6*d.*; weekly, 1*s.*; daily, 6*d.* *Hotel*: White Hart.

Lewisham (Kent).—M.K.R. On Ravensbourne. This stream rises by Hayes, runs by **Bromley** (L.C. & D.R.) 3 *m.*, 3½ *m.* to **Catford Bridge** (M.K.R.), Lewisham 1 *m.* 1 *m.* below, at **Lee** (M.K.R.), a stream joins Ravensbourne, having a course of 6 *m.* Ravensbourne joins Thames 2 *m.* on at Greenwich.

Leyburn (York).—(*See Aysgarth.*) Cover joins Yore 3 *m.* off at Cover Bridge. Leave to fish a portion of Yore and the Cover up to East Witton Stepping Stone, on the south side, by staying at Coverbridge Inn—comfortable. Above, the fishing is private. Good general fishing below Middleham. *Hotel*: White Swan, Middleham. (*c.s. York.*)

Leytonstone (Essex).—On L.W.E. & O.R. On Roding. (*See Barking.*)

Lichfield (Stafford).—L. & N.W.R. Airewas brook. Blackbrook at Shentone. Ashmore brook, 2 *m.* N.W. Bilston brook, 3 *m.* N.W. Tame, 3 *m.* E. Ben brook, 4 *m.* N.W. *Lakes*: Mill ponds at Lichfield. Swinfen Hall and Freeford Hall, 2 *m.* S.E. (*See Gainsborough.*)

Lidford (Devon).—G.W.R. Lid; trout; preserved below. Lew, 3 *m.* Tavy, 3 *m.*; trout; preserved by the Tamar and Plym Fishery Board, who issue tickets. (*c.s. Tamar.*) (*See Plymouth.*)

Lidlington (Beds.).—W.A. & T.R. Thame; coarse fish. (*See London, M.T.*)

Lifford (Warwick).—M.R. Rea. Bourne brook, 2 *m.* N. Cole, 2 *m.* E. *Lakes*: Harborne Mill, 2 *m.* N. (*See Gainsborough.*)

Lifton (Devon).—G.W.R. Lid. Thistle brook; trout. (*See Plymouth.*)

Lilbourne (Northton).—R. & S.R. Avon; chub, dace, roach, pike, perch, bream. Yelvertoft brook. (*See Gloucester.*) (*c.s. Severn.*)

Limpley Stoke (Wilts).—G.W.R. (*See Bristol.*) On Avon; good all-round fishing; trout, perch, roach, pike; preserved by Avon and Trib. Ang. Assoc. from hence to Avoncliffe; sec., E. W. Villiers, Esq., 26, Bath-street, Bristol; d.t. 1*s.*, at the railway station. (*c.s.*) Midford brook; trout, perch, roach, dace; preserved as Avon from its junction to Midford Bridge.

Linby (Notts).—M.R., G.N.R. Leen. *Lakes*: Papplewick Mill ponds, 1 *m.* E. Newstaed Abbey lakes, 2 *m.* N. (*See Gainsborough.*)

Lincoln.—G.N.R., G.E.R., M.R. Witham. Foss Dyke Navigation. (*See Boston.*)

Linley (Salop).—S.V.R. Severn; pike, perch, chub, dace, salmon. Linley brook. *Lakes:* Willey Park ponds (3 *m.* W.). (*See Gloucester.*) (*c.s. Severn.*)

Linton (Cambs.).—G.E.R. Bourn; trout; preserved by Pembroke College; good fishing. (*See King's Lynn*).

Liphook (Hants).—P.D.R. *Lakes:* Ripley Pond 2 *m.* Packet and Worlmer ponds 3½ *m.* (*See London. L.T.*)

Liskeard (Cornwall).—G.W.R. St. Germans river. Seaton river. Looe river, 1 *m.* Looe rises 2 *m.* above **Liskeard,** runs to that town, and 3 *m.* on runs by **Menheniot** Station, 3 *m.* off, on left bank. 2 *m.* down, a short stream joins on left bank, and 5 *m.* down is Looe. Here a stream, 8 *m.* long, joins on right bank. There are trout in the river above the tideway. Good sea fishing. Immediately outside the harbour pollack are caught whiffing. Larger pollack towards the island, dabs at the anchorage, and whiting, &c., in the offing. (*See Fowey, St. Germans*, and *Menheniot.*) *Hotel:* Webb's and London.

Liss (Sussex) —P.D.R. Western Rother; trout. (*See Little Hampton.*)

Litcham (n.s. **Dunham,** 3 *m*). Nar. (*See King's Lynn.*) (*c.s. N. and S.*)

Little Bytham (Lincoln).—G.N.R. Glen. (*See Spalding.*)

Little Eaton (Derby).—M.R. Derwent; pike, coarse fish, grayling, trout (*c.s. Trent*). Holbrook brook. Ecclesbourne, 2 *m.* N.W. Cutler brook, 4 *m* W. *Lakes*: Allastry Hall lake, 2 *m.* S.W. Smalley Mill pond, 3 *m.* N.E. Kedleston Park lakes, 4 *m.* W. (*See Gainsborough.*)

Little Hampton (Sussex).—L.B. & S.C.R. Arun rises in Coolhurst pond in St. Leonard's Forest (pike, perch, roach; leave from C. Dickens, Esq.). Runs 1 *m.* to Hammers pond (pike, perch, roach, dace; leave from P. Sallard, Esq., Crawley) and Hawkins' pond (trout; leave from Col. Aldridge, Horsham). ¼ *m.* on is a pond on the right bank. 1 *m.* on, at Amy's Mill, a stream joins on right bank 3 *m.* long, rising in a lake 1½ *m.* N. of Hawkins' pond, and watering lakes at New Lodge and Highland Farm, near **Horsham.** Arun runs in 1 *m.* to **Horsham,** where it waters a private lake in Hill's Place, just below which Channel brook, 2 *m.* long, from Warnham Mill Pond, joins on right bank. Arun runs in 1 *m.* to **Itchinfield,** 2 *m.* to **Slinfold,** 2½ *m.* to **Rudgwick.** 2 *m.* below a stream joins on right bank, draining the lake at Loxwood, and a mill pond or two 2½ *m.* up. 2 *m.* down Arun on right bank are two lakes by Mallham, and 2 *m.* on is **Billinghurst.** 1 *m.* below a large stream joins Arun on right bank. This stream rises in five or six large lakes in Shillinglee Park (Lord Winterton) (n.s. **Haslemere,** 4 *m.*), runs 2 *m.* to Evernoll, where are more lakes on the common, and a large one in Pheasant Court. At Evernoll a stream 3 *m.* long joins on left bank, rising in some ponds at Ash Park and East End Farm, 1 *m.* W. of Shillinglee Park. The ponds in the Wealds are innumerable, and are full of fish—carp, pike, perch, and tench. The main stream now runs 2 *m.* to Kudford where is a lake, and 1 *m.* below is joined by the outflow of three ponds on right bank. 1 *m.* on is Wisborough Green, and Arun 1½ *m.* 5 *m.* down Arun is **Pulborough.** Here the Western Rother joins on right bank. Rother rises at Hawkley

Mill, by Empshot, runs 3 *m.* to **Liss**; here the drainage of a pond ½ *m.* up joins on right bank. 2 *m.* down, at Sheet Mill, a stream joins on right bank, rising in Steep Mill 1 *m.* up. 1 *m.* down Rother is **Petersfield.** Here is the drainage of the large pond on Petersfield Heath. 2 *m.* on is the outfall of a lake at Down Park, 1 *m.* W. of **Rogate** Station. Rother runs 2½ *m.* to **Elstead**, where the effluent of three lakes lying alongside the road from the station joins on right bank. 1 *m.* on at Chithurst a stream joins on left bank draining some lakes in Harting Combe, Cook's Pond on Newick Common, Milland Millpool, and some other lakes, all within 2 *m.* of each other (n.s., **Liphook**), runs 2 *m.* to Hammer Pond, by Chithurst, and ½ *m.* to Rother. 2 *m.* down Rother is the drainage, 3 *m.* long, on right bank of a lake at Newhouse Farm, ½ *m.* S. of **Elstead** Station. Rother runs in 2 *m.* to **Midhurst** and receives the drainage of a lake on Midhurst Common. 1 *m.* on, on right bank, a stream joins, rising in Bex Mill, 2 *m.* S. of **Midhurst**, and turning another mill; and 1 *m.* on are the drainage from the lakes in Cowdry Park on left bank, and the lake on Ambersham Common on right bank. 1½ *m.* on a stream joins on left bank, rising at Cook's Mill, near Fernhurst (n.s. **Haslemere**), runs 3 *m.* to Lugershall, and its fine mill pond, ½ *m.* below which it is joined on left bank by the drainage from the ponds in Chillinghurst Park, and on the right bank by the drainage of the large lake at River Park (trout). 1 *m.* on, at Salmon Bridge, on the left bank, is the drainage of a pond on River Common (trout) (n.s. for these lakes, **Petworth**), 2 *m.* on this brook joins Rother. There are trout more or less in all these streams above this point. 1½ *m.* down Rother a stream joins on right bank, which rises in a pond by Grapham, runs 2 *m.* to Barrett's Mill and Pond, and ½ *m.* to Rother. 3 *m.* on by **Petworth** Station is the drainage of the lakes in Petworth Park (Lord Leconfield), and ½ *m.* on, on right bank, is the drainage of the large lakes in Burton Park (pike, perch, carp, and tench). 1 *m.* on, on left bank, is the drainage, 1 *m.* long, of a lake by Egdean, 2 *m.* from **Petworth**, and 3 *m.* on, Rother reaches **Pulborough** and the Arun. 1 *m.* down Arun on left bank a stream joins, 2 *m.* long, which waters two mills by West Chiltington, and two lakes on Chiltington Common., 3 *m.* down Arun a stream, 2½ *m.* long, joins on right bank, rising in Bignor Mill Pool, and feeding another lake half way down. 2 *m.* down Arun is **Amberley**; Burpham, 3½ *m.*, and **Arundel**, 2 *m.*; **Ford**, 2 *m.* Here a stream joins on left bank, rising in Patching Pond (nearest station, **Goring**, 2 *m.*; **Arundel**, 4 *m.*); runs to **Angmering**, 2 *m.*, where the drainage of four lakes at New Place, 1 *m.* up, joins on right bank; and 2½ *m.* on is Arun. Hence to **Little Hampton** and the sea is 3 *m.* Good bass fishing from the pier, also grey mullet and sand smelts. Open sea fishing but moderate. *Hotel*: Beach.

Littleport (Cambs.).—G.E.R. Ouse; coarse fish except barbel; preserved up to **Ely** by Cambridge and Ely Angling Association; tickets from R. J. Leach, sec., Littleport; baits at the Black Horse Inn. (*See Cambridge*). (*c.s. N. and S.*) Charles South, of the Gate House, Littleport, will afford all information and supply all requisites. The Great Ouse below the Creek is preserved by Capt. Taylor; fishing free, except for pike. *Hotels*: Granby (a punt attached), Railway Tavern, Black Horse, Globe. Brandon Creek; *Inn*, Ship (a punt attached). A fine stretch of Ouse, 3 *m.* long, connecting the C. and E.A.S. fishing with Capt. Taylor's water, is now being preserved by Ouse and Nen Fishery District Board, who have stopped all netting. Mildenhall Drain. Old Croft River. Lark (3 *m.* S.); coarse fish; free. Little Ouse or Brandon (3 *m.* N.); preserved by W. Luddington, Esq.; tickets at Brandon Creek from W. C. Peacock or T. Gotobed; good fishing; *Inn*, Ship, comfortable. *Hotels*: Railway and Black Horse. (*See King's Lynn*).

Liverpool (Lancs.)—L. & N.W.R., M.R., and G.N.R. Perch and coarse fishing can be had in Bivington lakes, belonging to the Water Company, d.t. 1*s.* The Liverpool Angling Association (R. Woolfall, hon. sec., Club House, 2, Hatton-garden, Dale-street, Liverpool) has private fishing in Ruabon reservoir, well stocked with Loch Leven trout, open to members only; a portion of the river Alt; a large lake at Knowsley, and one or two minor privileges. *Public waters*: The mere at Newton-le-Willows; tickets 2*s.* 6*d.* per day, and boats can be had; apply to Mr. Pardey, Newton-le-Willows. Carr Mill dam, Garswood, near St. Helen's; tickets 1 guinea per annum for *each* rod, or 2*s.* 6*d.* per day; Wednesdays reserved; punt can be had at 5*s.* per day; apply to Mr. Thomas Webster, head gamekeeper, The Kennels, Garswood, St. Helen's; this water contains a large stock of trout and coarse fish, and is of considerable extent. The Sefton and Newsham lakes in the public parks are stocked with trout and coarse fish; licences 10*s.* 6*d.* per annum for ratepayers or inhabitants of the city, 1*l.* 1*s.* for others.

Lizard, The (Cornwall).—Good bass and pollack fishing from the rocks here in summer time, with salmon rod and light artificial baits.

Llandenny (Monmouth).—C.M. & P.R. Olway; trout; preserved. Raglan brook. Pill brook. (*See Newport.*)

Llanfihangel (Monmouth).—N.A. & H.R. Honddu; trout; preserved by the landowners. (*See Chepstow.*)

Llangurig (Monmouth).—M.W.R. Wye; trout. (*c.s.*) Bidno (1 *m.*). Tavenig (5 *m.*) *Llyns*, Helygen (6 *m.*). Gwngy (7 *m.*) (*See Chepstow.*)

Llan-y-blodwell (Salop.).—L.B.R. Tanat; trout, grayling, chub, &c. Cynllaith (3 *m.* W.) Vyrnwy (2 *m.* S.); trout, salmon, chub, &c.; preserved by the landowners. (*See Llanymyneck.*) Cain; trout, salmon (3 *m.* S.); preserved as Vyrnwy. (*See Gloucester.*) (*c.s. Severn.*)

Llanymyneck (Salop). — O. & N.R. Vyrnwy; preserved by landowners, leave freely

given; trout, salmon, grayling, roach, perch, pike, chub, &c.; there is a good stretch of free water. Tanat (2 *m.* N.W.); trout, grayling, chub, pike, &c.; a portion free. Morda (1 *m.* E.); pike, chub, trout; a portion free. Severn (4 *m.* S.); trout, salmon, chub, pike, perch; free. Cain (4 *m.* W.); trout, salmon; a portion free. (*See Gloucester.*) (*c.s. Severn.*) *Hotel*: Cross Keys.

Loddon (n.s. **Beccles**, 7 *m.*) (Norfolk.)—Thet. Yare, 3 *m.* N.E. (*See Yarmouth.*)

Lodge Hill (Somerset.)—G.W.R. Ax. (*See Axbridge.*) (*c.s. Avon.*)

London.—On Thames and New River. New River rises by **Hertford**, and flows to **Hoddesdon**; **Broxbourne**, 2 *m.*; **Cheshunt**, 5 *m.*; **Waltham**, 1½ *m.*; **Enfield**, 6 *m.*; **Winchmore Hill**, 2½ *m.*; **Wood Green**, 6 *m.*; **Hornsey**, 1½ *m.*; **Torrington Park**, 3½ *m.* Here at Stoke Newington are the New River Company's waterworks and reservoirs, where the fishing is very good (pike, perch, &c.), but strictly forbidden.

UPPER THAMES.—Thames rises at Thames Head, near **Tetbury-road Station.** It flows through Pool Keynes, Somerford Keynes (good preserved trouting depending on the wetness or dryness of the seasons), Ashton Keynes (pike, chub, &c.), where it is joined on left bank by Swill brook, 5 *m.* long. 4 *m.* on, at Cricklade (pike fishing is very good and free. *Hotels*: White Hart and White Horse), Churn joins Thames on left bank. Churn rises by Cubberly (Glo'ster), and in 14 *m.* runs to **Cirencester**, passing Colesbourn, Rendcomb, and North Cerney, where the trouting is good and preserved. The owner of Rendcomb Park sometimes gives leave. 12 *m.* on Thames is reached, passing South Cerney midway. ½ *m.* down Thames, Dancy brook, 4 *m.* long, joins on right bank, and ¾ *m.* on Ray joins on right bank. Ray rises in a mill head at Wroughton, 2½ *m.* from **Swindon**, and 6 *m.* on, a brook joins on left bank, running out of a large lake at Lydiad Tregoz, 2½ *m.* up stream. 1 *m.* down Ray **Purton** is reached, 1 *m.* from the river. Thames is 5 *m.* on. 8 *m.* down Thames Byde Mill brook joins on right bank. This brook runs out of a large lake at Warnford Place; nearest station, **Shrivenham**, and is 8 *m.* long. 1 *m.* down Thames, Cole joins on right bank (coarse fish and a few trout). Cole rises in Cole Reservoir, 2 *m.* from **Swindon** (G.W.R.), and in 5 *m.* is joined by a stream on right bank, which has a large mill head 2 *m.* up. 4½ *m.* on a stream joins on right bank, which drains a large lake in Beckett Park, 1½ *m.* up (nearest station, **Shrivenham**). From hence to Thames is 8 *m.*, passing Coleshill. 1½ *m.* down Thames, at **Lechlade** (W. & E.G.R.), Colne joins on left bank. The Glo'ster Colne rises in a millpond 1½ *m.* N. of **Shipton** (W. & W.R.), runs to Withington, 3 *m.*, Yanworth 4 *m.*, Coln St. Dennis 3 *m.*, Coln Rogers 1 *m.*, Bilbury 3 *m.*, Coln St. Aldwin's 1½ *m.*, Hatheross 1 *m.*, Quenington 1 *m.*, **Fairford** (W. & E.G.R.), 2½ *m.*, **Lechlade** 6 *m.* 1 *m.* below, Leach joins Thames on left bank. Leach rises at North Leach, and runs in 13 *m.* to East Leach Turville, 1½ *m.* to Southrop, and Thames 4 *m.*, passing Little Faringdon, 1 *m.* from **Lechlade** station. 3 *m* down Thames Kelmscott is reached, thence to Tadpole Bridge, near **Bampton** (G.W.R.), 2½ *m.* off the river, is 7 *m.* 5 *m.* down, Charney Brook joins on left bank. Charney rises in a mill pond at Black Bourton, 1 *m.* W. of Bampton, and running through that town joins Thames 5 *m.* down. 3 *m.* on, at Newbridge (some good preserved fishing below), Windrush joins Thames on left bank. Windrush rises in a mill pond at Guiting Power (Glo'ster), and runs in 7 *m.* to **Bourton-on-the-Water.** 1½ *m.* below, Dickler river joins Windrush on the left bank. Dickler rises in Donnington Mill, 2 *m.* N.W. of **Stow**, and is 6 *m.* long. 1½ *m.* down Windrush is Rissington, and 2 *m.* on a stream joins on the right bank, which rises in a mill pond at Sherborne, 2 *m.* up. 1½ *m.* down Windrush is Windrush and Barrington, Tainton 2 *m.*, Burford 1½ *m.*, **Witney** 11 *m.*, Ducklington 1 *m*, Standlake 4 *m.* (large trout), and 2 *m.* on the Thames. 7 *m* down Thames is **Eynsham.** *Hotel*: Red Lion and Swan. 1 *m.* below, Evenlode river joins Thames on left bank. Evenlode rises in a lake close by **Adlestrop.** ½ *m.* down, at Daylesford, is a large pond. 3 *m.* down, at **Chipping Norton** junction, a stream joins on left bank, which rises in a mill pond by Little Rollwright, runs to Salford, 1½ *m.*, **Chipping Norton** (1½ *m.* off) ½ *m.*, Church Hill 3 *m.*, Evenlode 2 *m.* Evenlode next runs in 4½ *m.* to **Shipton**, 1½ *m.* to **Ascott.** 5 *m.* on, at Shorthampton, a stream joins on left bank, which drains a mill pond 1 *m.* up. From here to **Charlbury** is 1 *m.* 1 *m.* below, the overflow from several large ponds in Combury Park joins Evenlode on the right bank. 5 *m.* on is Stonesfield, and 6 *m.* on, at **Hanbrough**, Glyme River joins on left bank. Glyme rises in some lakes in Heythrop Park, 2 *m.* above Enstone, where it is joined on right bank by a stream 3 *m.* long, which works some mills. Glyme flows next to Glympton 5 *m.*, and Wootton 3 *m.* Here Darne River joins on the left bank. Darne rises in some pools by Sandford, runs 1 *m.* to Westcot Barton, and 7 *m.* on to Glyme. Woodstock is 2 *m.* on down Glyme. Here the river waters the large lakes in Blenheim Park (pike, strictly preserved), and in 2 *m.* reaches Evenlode, and 5 *m.* on Evenlode joins Thames (Lord Abingdon preserves the left bank of Thames for some distance). From hence to **Oxford** is 5 *m.*

MIDDLE THAMES.—At **Oxford** Cherwell joins Thames on left bank. Cherwell rises in Northampton 1 *m.* above Woodford (nearest station **Byfield**, E. & W.Y.R.), and flows in 8½ *m.* to **Copredy** (O. & B.R.). There are eight mills. At **Cropredy** a stream joins on right bank, which rises in two reservoirs by **Cropredy**, 3 *m.* below which a stream joins on right bank, rising in Wormleighton reservoir (nearest station **Penny Compton**, O. & B.R.); 3 *m.* down this stream the overflow from Clattercutt reservoir, 1 *m.* off, and 1 *m.* from Claydon village, joins on right bank. 2 *m.* down, Cropredy is reached. 4 *m.* down Cherwell,

passing four mills, a stream joins on right bank, which rises by Farnborough in a large lake, and is 7 *m.* long, passing Mollington and Hanwell. 2 *m.* down Cherwell **Banbury** (O. & B.R., and N. & B.Y.R.) is reached, and King Sutton in 5 *m.*, where a stream 1½ *m.* long joins on left bank, draining a lake at Astrop House. 1½ *m.* down Cherwell two streams join on right bank. The first rises in a pool by Cherrington, and working five mills, and passing Shutford half-way, reaches Broughton in 5 *m.* Here two streams join, one on right bank and one on left bank. The first rises by Horley, in a pool, and flowing by Drayton and Wroxton, 2 *m.* from Banbury, has a course of 5 *m.*, likewise draining the lake in Wroxton Abbey. The other rises in a pool by Epwell, and is 5½ *m.* long, passing Tadmarton village. From Broughton to the junction at Cherwell is 8 *m.*, passing Adderbury and working 3 mills. The second stream is the Swere, which, rising in Priory mill pool by Great Rollwright, runs in 3 *m.* to Swerford Park, where it waters a large lake, and 10 *m.* down joins Cherwell, passing South Newington and Barford, and four mills. 2 *m.* down, Cherwell **Aynho** (O. & B.R.) is reached (Deddington is 1½ *m.* off), and 2 *m.* on a stream joins on right bank, which drains some lakes by Great Tew and Lower Warton, and, passing close to Deddington, has a course of 8 *m.* One *m.* below the junction of this stream with Cherwell, **Somerton** (O. & B.R.) is reached; 4½ *m.* on is **Heyford** (O. & B.R.); 5½*m*, **Kirtlington** (O. & B.R.); 2 *m.*, **Woodstock Road** (O. & B.R.) and **Islip** (O.W. & B.R.), 4 *m.* Here Ray joins on left bank. Ray rises by **Bicester** (O.W. & B.R.), and is 8 *m.* long. At Islip a stream joins Ray on right bank, which rises in a large lake in Middleton Park, 3 *m.* from **Bicester**, and is 8 *m.* long. The Cherwell now runs in 6 *m.* to **Oxford.** The Thames next flows in 2*m.* to Iffley. (*Inn*: Isis Tavern.) Kennington 1 *m.*, Sandford 1 *m.* (*Inn*: King's Arms), and **Abingdon** (G.W.R.), 5½ *m.* Ock here joins Thames. Ock rises west of Chartrey Basset, and 6 *m.* below that village a stream joins on the right bank 9 *m.* long, which, rising in a mill pool at Letcombe Regis, and, passing Wantage and East Hanney, feeds three mills. The Ock now flows in 4 *m.* to **Abingdon.** 2 *m.* down Thames a stream joins on right bank, which is 9 *m.* long. It rises in some pools near Ardington and flows to **Steventon** (G.W.R.) in 4 *m.*, thence 5 *m.* to Sutton Courteney-on-Thames, working six mills. **Culham** is on the opposite side of river. Thames now flows to **Appleford,** 2 *m.*, Long Wittenham, 1½ *m.* (*inn*, The Vine Cottage): Clifton Hampden, 1 *m.* (*Inns*: Barley Mow and Plough; good fishing); Little Whittenham, 2½ *m.*; ½ *m.* below which Thame joins Thames on left bank. Thame (a good pike and roach river) rises some 9 *m.* above **Aylesbury.** 6 *m.* down is Coddington, and Chearsley 1 *m.* 1 *m.* below, at Notley Abbey, a stream joins on right bank, which rises in a large lake at Wotton. 1 *m.* down a stream joins on right bank, 1 *m.* long, which drains the lake in Dorton. 5 *m.* on Thame river is reached; 3 *m.* on **Thame** is reached; 5 *m.*, **Lidlington** (W.A. & T.R.); Wheatley, 5 *m.*; Addesden, 2 *m.*; Stadhampton, 4 *m.* ½ *m.* below, Baldon brook, 5 *m.* long, joins on right bank. 2 *m.* down Thame is Drayton, and Dorchester 2 *m.* further. (*Fishermen*: Turner, Batten, King, Wheeler, and Palmer. *Hotels*: White Hart, Fleur-de-lis, and Crown.) ½ *m.* on Thames is reached. Shillingford is 1 *m.* down Thames, Bensington 1½ *m.* (a few trout, pike, and perch), and **Wallingford** 1½ *m.* Here a stream joins on right bank, which, rising in a mill pool at Blewberry, runs 3 *m.* to South Moreton, feeding four mills, thence 3 *m.* to **Wallingford.** 1½ *m.* below Wallingford, and close to Thames on left bank, is a large lake at Mongewell. Thames now runs in 3 *m.* to **Moulsford;** Streatley (*Inns*: Bull and Swan. *Fishermen*: Saunders and Rush), and **Goring** 7 *m.* (*Hotel*: Miller of Mansfield.) (*See Advertisement.*) **Pangbourne** 4 *m.* Here the Pang (a fine trout stream, strictly preserved), some 12 *m.* long, joins on right bank. Thames next runs in 3 *m.* to Mapledurham and Purley (n.s. **Tilehurst**). (*Hotel*: Roebuck. Caversham *Inns*: Crown and Caversham Hotel) and **Reading** 4 *m.* Kennet here joins Thames. Kennet rises a few miles north of East Kennet, runs 1 *m.* to West Overton. Tyfield 2 *m.* **Marlborough** (B. & H.R.) 2 *m.*, Ramsbury 6 *m.*, **Hungerford** (B. & H.R.), 4 *m.* Here Dunn joins on right bank, 3 *m.* long, which flows out of two ponds at Froxfield. Kennet next runs to **Kintbury** (B. & H.R.) 4 *m.*, and 2 *m.* below the river runs through Hampstead Park (Lord Craven), where the drainings of a series of lakes in the park, holding trout, joins on the right bank (the river, ponds, and canal, good perching, is preserved by Lord Craven); **Newbury** (B. & H.R.) 2½ *m.* 1 *m.* down Kennet, Lambourne river joins on left bank. Lambourne rises by Lambourne, runs to Eastbury 1½ *m.*, East Garston 1 *m.*, Great Shelford 1½ *m.*, Boxford 3 *m.*, and Kennet 5 *m.* Kennet now flows in 3 *m.* to **Thatcham** (B. & H.R.), **Midgham** (B. & H.R.) 3 *m.*, **Aldermaston** (B. & H.R.) 2 *m.* 1½ *m.* below, Emburne river joins Kennet on right bank. Emburne rises in a pond on Holt Common, and in 1½ *m.* is joined by a brook on right bank, which drains some ponds 2 *m.* up. Emburne runs in 2 *m.* to Newton (2 *m.* S. of **Newbury**, B & H.R.), and 4 *m.* on is joined by a stream on right bank, 3½ *m.* long, rising in a mill pool at Kingsclere. Emburne now runs to **Midgham** (B. & H.R.), 4 *m.*, **Aldermaston** (B. & H.R.) 3 *m.*, Kennet 1½ *m.*; Kennet runs in 3 *m.* to **Theale** (B. & H.R.), and Thames 6 *m.* Thames now runs in 2½ *m.* to Sonning. (*Inns*: Bull, White Hart, and French Horn. Fishermen must be bespoken from Reading. Good for pike above. The mill tails belong to Mr. Witherington): 2½ *m.* to **Shiplake,** and 1½ *m.* to Wargrave (nearest station **Shiplake** or **Twyford,** G.W.R., 2 *m.*). Lodden here joins Thames (good trouting, strictly preserved in the upper part, pike, perch, and coarse fishing). Loddon rises in Newram Springs, a series of ponds close to **Basingstoke** (L. & S.R.), and 7 *m* down is

joined on left bank by a stream rising in a mill pool 3 *m.* up by Bramley. 3 m. down Loddon, Strathfieldsay, the Duke of Wellington's place, is reached (leave must be obtained from the Duke. *Inn*: Wellington Arms. Pike, perch, &c. Nearest station, **Mortimer,** B. & R.R.), and 4 *m.* on, at Swallowfield, Blackwater joins Loddon. Blackwater rises in a large pond by **Farnborough** (L. & S.W.R.), and runs in 5 *m.* to **Blackwater** (S.E.R.), where a stream joins on right bank, rising in a lake 1 *m.* up. Blackwater runs in 3 *m.* to **Sandhurst** (S.E.R.). 5½ *m.* down Whitewater joins Blackwater on left bank. Whitewater rises in a lake by Grewell, and 1 *m.* down waters a large lake at Wanboro' Castle, by Odiham town (nearest station **Winchfield,** L. & S.R., 2 *m.* off). 8 *m.* down, at Heckfield, a stream joins on right bank, which rises in a large lake, Fleet Pond, by the L. & S.R., 3½ *m.* from **Farnborough** station, and is 7½ *m.* long. Whitewater joins Blackwater in 2 *m.*, and hence to Loddon is 2 *m.* Loddon runs in 9 *m.* to **Twyford** (G.W.R.), taking up two branches down to Twyford Mill. First, the main stream out of Hants by Swallowfield, Arborfield, and Early (**Loddon Bridge,** S.W.R.) 1 *m.* falls in. Secondly, stream from Easthampstead Park and Wokingham, thence 3 *m.* by Hurst and Whistley to **Twyford** (all private). Thirdly, from Cæsar's Camp, Bagshot, by Easthamptead village to **Bracknell** (1 *m.*) ½ *m.* receives a small stream from Ascot Place by Warfield, and bending east by north with long curve near St. Lawrence Waltham, through Ruscombe, course about 10 *m.*, to Twyford Mill (all private, but of little worth). Then full river 2½ *m.* to Thames at Wargrave. The Patrick stream runs from Thames about half-way between Shiplake and Sonning into Loddon 1½ *m.* below Twyford on left or west bank, and is private, so likewise Borough ditch and lake. Between the G.W.R. line from Twyford westward, north to the Thames from Sonning to Wargrave, all waters in that area are held by the Henley and Reading Fishery Associations, who protect the Thames from Mapledurham down to Temple Lock, and at present grant to their members who subscribe not less than 10*s.* 6*d.* annually tickets at 10*s.* 6*d.* for season on application, not as for a subscription fishery, but as a private privilege. (Hon. sec., J. W. Knight, Esq., J.P., Henley.) Thames now runs to Wargrave. (*Inns*: St. George and the Dragon, and White Hart. *Fishermen*: W. Wyat, Brown, S. Crampton.) 2 *m.* to **Henley** (G.W.R.), Remenham, 1½ *m.*; Hambledon, 2 *m.* (The lock-keeper makes up a bed or two). Medmenham, 2½ *m.* (*Inn*: Ferry Hotel. *Fisherman*: R. Young.) Hurley, 1½ *m.* (Above the lock on left bank is a stream under the woods holding dace. *Fisherman*: Townsend.) **Great Marlow** (G.W.R.), 3 *m.*; **Bourne End** (G.W.R.), 4 *m.* Here Wye joins on left bank. Wye rises in a large mill pool by **West Wycombe** (W.A. & T.B.R.), runs in 2½ *m.* to **High Wycombe** (W.A. & T.B.R.), 3½ *m.* to **Loudwater** (W.A. & T.B.R.), 2 *m.* to **Woburn** (W.A. & T.B.R.), and joins Thames 2½ *m.* below. Thames runs to **Cookham** (G.W.R.) 1½ *m.*, **Maidenhead** (G.W.R.) 4 *m.*, 1½ *m.* to Bray; (*Hotel*: George, very comfortable, where are punts, &c., order beforehand (*see Advertisement*). Bray mill tail is private.) Monkey Island, 2 *m.* (*Hotel*: Monkey Island. *Fisherman*: Plummer.) Dorney 1½ *m.*, and 4 *m.* to Clewer, Eton, and **Windsor** (G.W.R. & S.W.R.). Here a stream joins on left bank, 4 *m.* long, draining a large lake in Stoke Park 2 *m.* from **Slough.** 1 *m.* below Windsor a stream 4½ *m.* long joins Thames on left bank, which rises in the large lake in Black Park, and in the lake in Langley Park, 1 *m.* on, nearest station **Langley** (G.W.R.), 1 *m.* off. Thames runs 1 *m.* to **Datchet** (S.W.R.), 2½ *m.* to Old Windsor (nearest station **Wraysbury,** 1½ *m.* *Hotel*: Bells of Ouseley). 2½ *m.* on the Hertford Colne joins Thames. Colne (under the name of Ver) rises by Redburn (nearest station **Harpenden,** 2½ *m.*), runs to **St. Alban's** (M.R. & G.N.R.) 4 *m.*, **Park-street** (G.N.R.) 2 *m.*, and 2 *m.* on is joined on left bank by a stream which rises by London Colney, and in 2 *m.* is joined by a stream on left bank, which rises in Elstree reservoir, **Elstree** (M.R.), 1½ *m.* off, and runs in 3 *m.* to **Radlett** (M.R.), 1 *m.* below joining the parent brook, which joins Colne 1 *m.* below. Colne runs to **Watford Junction** (L. & N.W.R.), 3 *m.* Here a stream 2 *m.* long joins on left bank, running out of some ponds at Hill Field Lodge (pike, perch, carp, roach; good fishing, strictly preserved). 1 *m.* on is **Watford** (W. & R.R.), and **Rickmansworth** (W. & R.), 4½ *m.* Gade river joins here on right bank. Gade rises in some ponds by Great Gaddesden, runs 3 *m.* to **Hemel Hempstead** (L. & N.W.R.), and 1 *m.* below, at **Box Moor** (L. & N.W.R.) is joined by a brook on right bank, which rises by **Berkhampstead** (L. & N.W.R.), and is 4 *m.* long. Gade runs next to **King's Langley** (L. & N.W.R.) 4 *m.*, and **Rickmansworth** 6 *m.* Here Chess joins Colne on right bank. Chess rises by Chessham (good trouting preserved by Lord Chessham) runs 5 *m.* to Cheneys (good trouting preserved by the Duke of Bedford to Sarratt Mill, and below by different owners. Below Sarratt are some coarse fish, and below Loudwater the stream is polluted). Chess runs to **Rickmansworth** 5 *m.* 6 *m.* down Colne, Misbourne stream joins on right bank. Misbourne passes Great Missenden (capital trouting in the lakes at Missenden Abbey), runs 2 *m.* to Little Missenden, and 1 *m.* on waters the large lake at Shardloes (Mr. Drake, from whom leave must be obtained). Amersham is 1 *m.* on, Chalfont St. Giles, 3 *m.*, Chalfont St. Peter's 1½ *m.*, and Colne 5 *m.* Colne, in numerous streams, runs to **Uxbridge** 1 *m.*, **West Drayton** 3 *m.* Here a stream joins on left bank, rising in Ruislip reservoir (fishing strictly preserved; n.s. **Pinner,** 3½ *m.*), runs to **Rickmansworth,** 4 *m.*, to Ruislip 1 *m.*, **Uxbridge** 3 *m.*, Hillingdon 1 *m.*, **West Drayton** 2 *m.*, **Colnbrook** 1½ *m.*, **Wraysbury** 2 *m.*, and joins Thames, with several outfalls, 1 *m.* on.

LOWER THAMES. — **Staines** (S.W.R.), is 1 *m.* down Thames, Laleham 2½ *m.* (*Inn*:

Horseshoe. *Fishermen*: A. W. and G. Harris.) **Chertsey** (S.W.R.) 1½ *m.*, **Weybridge** (L. & S.W.R.) 2 *m.* Bourne brook and Wey here join Thames on right bank. Bourne brook divides into two parts close to its effluence, the left stream rises in the lakes at Sunninghill Park and Silwood Park (nearest station, **Ascot**, S. & W.R.), runs 1½ *m.* to Virginia Water and the other ponds in Windsor Park (nearest station, **Virginia Water**, S. & W.R.), 3 *m.* to Chertsey, and 1½ *m.* to the junction. The right stream rises by Chobham, runs 3 *m.*, and is joined on left bank by a stream 2½ *m.* long, rising in Glover's, Gracious, and other ponds (good tench fishing), and in ½ *m.* waters the lake in Ottershaw Park (good tench fishing, nearest station **Woking Common**, L. & S.W.R.), and 4½ *m.* on joins Thames. The Wey rises by **Alton**, Hants (L. & S.W.R), and runs 1 *m.* to Holybourne, Froyle 1½ *m.*, **Farnham** (L. & S.W.R.), 6½ *m.* 2 *m.* down a stream 4 *m.* long joins on left bank, running out of a lake by Alder Holt Wood, 3 *m.* from **Farnham.** 2½ *m.* down Wey a stream joins on right bank, which rises in Ripsley Pond, 2 *m.* W. of **Liphook** (P.D.R.). 1 *m.* on a stream joins on right bank draining a pond close to the station. 1 *m.* on Parket Pond is reached. 1 *m.* down a stream 1 *m.* long joins on left bank draining Woolmer Pond and two others close by. Greatham village is 1 *m.* off, and **Liphook** 3½ *m.* 1 *m.* on a stream joins on right bank, rising by **Haslemere** (P.D.R.), in some ponds; runs 4 *m.* to Bramshot, where it is joined by a stream 1½ *m.* long, draining some ponds on Greyshot Down. 2½ *m.* on is the main stream, which runs 2 *m.*, when it is joined on left bank by a stream draining the lake in Headley Park. 1 *m.* on the drainings of two lakes on Wishang Down (one holding trout, the other pike and perch; leave from the owner of Greyshot Hall) joins on right bank. 1 *m.* on the outflow of Frensham Great Pond joins on right bank. 1 *m.* on is Frensham (nearest station **Farnham**, 4 *m.*), and 1 *m.* on the outflow of Frensham Little Pond joins on right bank. These two ponds are 1 *m.* apart on Frensham Common. 1 *m.* on Wey is reached. 1½ *m.* down Wey the outflow of Abbot's Pond and two lakes on Hankley Common join on right bank. These ponds are 1 *m.* from Frensham Little Pond. 1½ *m.* down, at Elstead, a stream 2 *m.* long drains a pond on Thursley Common, about 1 *m.* from Abbot's Pond. 1 *m.* below Elstead the drainings of the lakes on Puttenham Common join on left bank (nearest station, **Tongham**, 3 *m.*). 1½ *m.* down Wey a stream 2 *m.* long joins on right bank draining Hammer's Pond on Witley Common (nearest station, **Milford**, 2½ *m.*). 2½ *m.* down Wey is **Godalming.** Here a stream joins on right bank, rising in some ponds by **Witley**, runs 2 *m.* to **Milford**, where a stream joins on right bank, draining a pond 1 *m.* up. ½ *m.* on is the draining of a lake at Bushbridge, 1 *m.* up. 1½ *m.* on is **Godalming.** 1 *m.* down Wey the drainage of New and Old Pond joins on left bank. 1 *m.* on a stream joins on right bank rising in a large lake 1 *m.* from **Crawleigh**, runs 4 *m.* to **Bramley**, where the drainage of some ponds, 1½ *m.* up, on Black Heath, joins on right bank. 1½ *m.* on is Wey which runs to **Shelford** where Tillingbourne joins on right bank, rising in a lake on Abinger Common, runs to **Gomshall** (S.E.R.), 3 *m.*, Shiere 1 *m.*, where it feeds the lakes in Albury Park 1 *m.* on, below which it feeds some lakes, and **Shelford** is 3 *m.* on. Wey runs to **Guildford** (P.D.R.), 1 *m.* At Stoke, 1 *m.* on, the drainage of a lake 1 *m.* up on left bank joins Wey; 3 *m.* on is **Woking** (L. & S.R.); and 2 *m.* on, at Ripley, two streams join on right bank and left bank. The one drains the ponds in Clandon Park, 3 *m.* from **Guildford**, and is 4 *m.* long; the other rises in some ponds close to the railway (**Pirbright**), and 2 *m.* on is joined on left bank by the drainage of a pond on Pirbright Common 1 *m.* up, and ½ *m.* on the drainage of two other ponds, 1½ *m.* up, runs in on right bank, and ½ *m.* on is the drainage of another pond on right bank. 3 *m.* down a stream joins on right bank, rising in a pond on Broad Street Common, 2 *m.* from **Guildford**, runs 2 *m.* to Whitemore Common, where it waters a lake, and ½ *m.* on joins Whitmore Pond, reaching the main brook 1 *m.* on. The stream next runs to **Woking** (L. & S.R.), and 2 *m.* on reaches Wey, which runs to Witley, 1 *m.*; Byfleet, 1 *m.*; and **Weybridge**, 4 *m.* Here a stream joins on right bank, rising in two ponds on Horsley Common; runs 4 *m.* to Wisley, where the drainage of Hut Pond (carp, pike, roach; d.t. 1s., at the inn next the pond), and several other ponds on Witley and Ockham Common, join on right bank, and 1½ *m.* on, on right bank, is the overflow of a pond on Cobham Common. 2 *m.* on is **Weybridge.** Here the outfall of the lake in Oatlands Park joins Wey on right bank close to the Thames. Thames flows next to **Shepperton** (S.W.R.), ½ *m*; Halliford, ½ *m.* (*Hotels*: Ship, Red Lion. *Fishermen*: T. Perdue, T. E. and W. S. Rosewell, A. Trodd, W. Rogerson); Walton-on-Thames, 1 *m.* (*Hotels*: Duke's Head, Swan. *Fishermen*: R. Watford, S. Rosewell, and C. J. and G. Hone). ½ *m.* below a stream joins Thames on left bank, draining a lake at Littleton, close to Laleham. Thames runs next to **Sunbury**, ½ *m.*; **Hampton**, 2 *m.*; Moulsey and **Hampton Court**, 1 *m.* Mole here joins Thames. Mole rises in two large lakes close by the H.B.R., 1 *m.* W. of **Crawley**, and in 1 *m.* is joined by the drainings of a lake close to on the right bank 1 *m.* on, on right bank, a stream joins 1½ *m.* long, which rises in a pond in Tilgate Forest, and in ½ *m.* joins another large pond. **Crawley** is 1 *m.* N. Mole runs in 1 *m.* to **Three Bridges**; **Horley**, 3 *m.*; here a stream joins on left bank, which rises by Charlwood, and in 3 *m.* is joined by a stream 2 *m.* long, draining a lake at Woolborough 1 *m.* N. of **Three Bridges.** 2½ *m.* below **Horley** a stream joins Mole on right bank, which rises in some pools by **Rowfant**, and 1 *m.* on is joined by the overflow of lakes at Bashford Castle on the right bank, and two lakes by Wakeham's Green on the left bank. **Rowfant** Station is 1 *m.* N.E. and N.W. from each of these lakes. This stream now runs to **Horley**, 3 *m.*, and Mole, 3 *m.* 1 *m.* on, a stream joins Mole, rising in the large lake in

Gatton Park, by **Merstham,** and in a smaller lake ½ *m.* E. of Merstham, runs to **Red Hill** (L. & B.R.), 3½ *m.*, and Mole, 5 *m.* 2 *m.* down Mole a stream 3 *m.* long joins on left bank draining Ewood Pond, 1½ *m.* from **Holmewood** Station (L. & D.R.). Mole runs next to **Betchworth** (R. & R. R.), 4 *m.*; **Dorking** (L. & B.R.), 1½ *m.* Here Pip brook joins on left bank, draining some ponds belonging to R. Fuller, Esq., of the Rookery, 4 *m.* on up by Wootton. Mole runs to **Box Hill** (S.W.R.), 1½ *m.*: **Leatherhead** (L.B.R.), 4 *m.*; Cobham, 4 *m.*: **Esher** (S.W.R.), 4½ *m.*; **Moulsey,** Thames, 2½ *m.* Thames runs to **Thames Ditton** (S.W.R.), 1 *m.*; **Kingston** (S.W.R.), 2 *m.* Here Hogg's Mill River joins on right bank. The stream rises by **Ewell** (S.W.R.), and 1½ *m.* below is joined on left bank by a stream rising in some ponds on Epsom Common (nearest station, **Epsom,** S.W.R., and E. & C.R), and is 3 *m.* long. Hogg's Mill runs to **Malden** (S.W.R.), 1 *m.*; **Kingston,** Thames, 2½ *m.* Thames flows to **Teddington** (S.W.R.), 1 *m.*; here a branch of the Colne running from Harmondsworth joins on left bank. It passes Stanwell, 2 *m.* (nearest station, **Ashford,** S.W.R., 2 *m.*), East Bedfont, 1 *m.*, **Feltham** (S.W.R.), 1 *m.*, and **Teddington,** 4 *m.* Thames runs to **Twickenham** (S.W.R.), 1½ *m.*; **Richmond** (S.W.R.), 1½ *m.*; **Isleworth** (S.W.R.), 1 *m.* Yedding Brook here joins Thames Yedding rises some miles N. of Cranford (nearest station, **Southall,** G.W.R., 1½ *m.*), runs 5½ *m.* to **Twickenham,** where a branch of Colne joins it, and passing several powder and other mills, 2 *m.* on joins Thames. Thames runs next to **Brentford** (S.W.R., and G.W. & B.R.), 1 *m.* Here Brent joins on left bank. Brent rises in a lake on the property of the late Lord Tenterden, runs to the decoy at **Hendon** (M.R.), runs to **Welsh Harp** Reservoir (M.R.), 1 *m.* Here a stream joins on right bank 3 *m.* long, which holds fish—pike, perch, roach—at times. The upper part belongs to — Marshall, Esq., of The Hall, Edgware, the lower to Mr. Warner, of the Welsh Harp. Brent runs in 1 *m.* to Kingsbury, Twyford (Middlesex), 2½ *m.* (nearest station **Willesden Junction,** H.J.R., 2 *m.*); Perivale, 1½ *m.* (pike, bream, and tench in a mill pond; d.t., 1*s.*) Greenford, 1 *m.*: **Hanwell** (G.W.R.), 1½ *m.*; Thames 3 *m.* Thames runs to **Kew** (S.W.R.), 1 *m.*; **Mortlake** (S.W.R.), 1½ *m.*; **Barnes** (S.W.R.), 1 *m.*; **Chiswick** (K. & R.R.), 1 *m.*; **Hammersmith** (K. & R.R.), 1 *m.*; **Putney** (S.W.R.), 1½ *m.* Here a stream joins on right bank rising at Lower Morden, 1 *m.* E. of **Malden** (E. & L R.), runs in 6 *m.* to **Barnes** (S.W.R.), and joins Thames 1½ *m.* on. Thames runs to **Wandsworth** (S.W.R.) 1 *m.*, where Wandle joins on right bank. Wandle rises by **Croydon** (L.B. & S.C.R., and E. & C.R.), runs to Beddington, 1 *m.* (a little trouting can be had free; also at Hackbridge and the Snuff Mills); **Carshalton** (E. & C.R.), 1 *m.*; **Mitcham** (S.W.R.), 1½; **Merton** (S.W.R.), 1 *m.*; Thames, 4½ *m.* From Wandsworth to Westminster Bridge is 5½ *m.*

Long Ashton (Somerset).—G.W.R. Ashton Brook; trout; preserved by Sir G. Smyth of Ashton Court. (*See Bristol.*)

Longhope (Gloucester).—G.W.R. Hope brook. (*See Westbury.*) Denn (1 *m.*) (*See Ockle Street.*)

Longnor, n.s. **Buxton,** 7 *m.* (Derby).—M.R. Mannyfold: trout, grayling. Dove, 1 *m.* E.; trout, grayling. (*c.s. Trent.*) Blackbrook, 2 *m.* S. (*See Gainsborough.*)

Longstone (Derby).—M.R. (*See Ashford.*)

Longton (Stafford).—L. & N.W.R., M.R., G.N.R. Longton brook. *Lakes*: Park Hall, 1 *m.* N.E.; trout. (*See Gainsborough.*)

Longville (Salop).—C.A. & M.W.R. Corve (2½ *m.* S.E.); trout, grayling. Eaton brook (3 *m* N.W.). Thonglands brook (3½ *m.* S.E.) (*See Gloucester.*) (*c.s. Severn.*)

Longwood (York).—L. & N.W.R., M.R., G.N.R. *Lakes*: Longwood Top reservoir; pike, perch; preserved by Huddersfield Angling Association. Longwood Bottom reservoir; pike, perch, &c.; preserved as above. Longwood Compensation reservoir; perch, roach, &c.; preserved as above. (*See Huddersfield.*)

Lords Bridge (Cambs).—L. & N.W.R. Bourn; pike, roach, &c. Cam, 3 *m.*; chub, pike, dace, &c.; preserved. (*See King's Lynn.*)

Lostwithiel (Cornwall).—G.W.R. Fowey; sea trout, salmon, brown trout; fishing in Fowey poor owing to china clay water; Lord Robarts permits fair fishing from Lostwithiel up to Glyn Bridge. July, September, and October are the best months. Minnow fishing best. Red brook. Leigh (3 *m.*); trout. (*c.s.*) (*See Fowey.*)

Loudham (Notts).—M.R. Cocker beck. Dover beck, 1 *m.* E. Trent, 2 *m.* S.; pike, chub, roach. (*c.s.*) (*See Gainsborough.*)

Loudwater (Bucks.).—W.A. & T.B.R. Wye. (*See London, M.T.*). Here pollutions begin.

Loughborough (Leicester).—M.R. and L. & N.W.R. Soar; pike, roach, perch, bream. carp, tench; preserved by Soar Angling Society from 3 *m.* above to 2 *m.* below; sec., Mr. Foxall, Loughborough; s.t. 5*s.*, pike 10*s.* 6*d.*; d.t. 6*d.*, pike 1*s.* 6*d.*; no Sunday fishing; piking begins Aug. 1, ends Jan. 31. (*c.s. Trent.*) Walton brook. Dishley brook, 1 *m.* N.W. Quorndon brook, 3 *m.* S.; trout; preserved by owner of Bradgate Park. *Lakes*: Garendon Park lake, 2 *m.* W. Stamford Hall lake, 3 *m.* N.E. Blackbrook reservoir, 4 *m.* S.W. *Hotel*: King's Head. (*See Gainsborough.*)

Loughton (Essex).—L.W.E. & O.R. On Roding; fishing very poor. (*See Barking.*)

Louth (Lincoln).—G.N.R. Bain. 7 *m.* W. (*See Boston.*)

Lowestoft (Suffolk).—G.E.R. 5 *m.* S.W., at Rushmere Hall, runs Benacre brook (roach, dace, bream, perch), which rises in the pond in Softerley Hall Park, 4 *m.* S.E. from **Beccles,** runs 4 *m.* to Rushmere Hall, and joins the sea at Benacre sluice 4 *m.* down. Waveney, 5 *m.* W.; bream, roach, perch, pike, tench, carp; free. *Lakes*: Oulton Broad (*see Advertisement*), 2 *m.* N.W.; same fish; leave and boats at Wherry Hotel (*see Mutford*).

Flixton Decoy, 3 *m.* W. Lake at The Villa, 4 *m.* N.W. *Hotels*: Royal, Harbour, and Suffolk. (*See Yarmouth*). (*c.s. Norfolk*). *Fishing stations within two hours of the town*: Beccles, Geldeston, Bungay, Mutford, Somerleyton, Haddiscoe, Reedham Cantley, Buckenham, Brundall, Whitlingham, Norwich, Berney Arms, Yarmouth.

Lubenham (Leicester).—L. & N.W.R. Welland. *Lakes:* Gumley pond. Gumle Hall ponds, 3 *m.* N.W. (*See Spalding.*)

Ludlow (Salop).—L. & N.W. and G.W.R. Teme; trout, grayling, chub, dace, roach, perch, pike; leave from the landowners. Lord Windsor gives occasional leave for the Oakley Park water. Corve; same fish; preserved for 3 *m.* up, from its junction with Teme, by Lord Windsor, who often gives leave, and above by private owners. Fishmore brook. Ledwych (1½ *m.* F.); trout, grayling, chub, &c.; leave from the landowners. Cay brook (2 *m.* E.). Onny (2½ *m.* N.W.); trout, grayling; preserved. Dogditch brook (3 *m.*). *Lakes*: Ludford Park Lakes (1 *m.* S.). Downton Hall Lakes (4 *m.* N.). Wootton Pool (5 *m.* E.). Burrington Pool (5½ *m.* S.W.). *Hotels*: Angel, Feathers, Bull, Elephant and Castle, and Rose and Crown. (*See Gloucester.*) (*c.s. Severn.*)

Luffenham (Rutland).—G.N.R., L. & N.W.R., M.R. Chater. Welland, 2 *m.* S. (*See Spalding.*)

Lulworth.—(*See Weymouth.*)

Lustleigh (S. Devon.).—M. & N.R. On Bovey. (*See Teignmouth.*)

Luton (Beds.).—M.R. & G.N.R. (*See Stratford.*) On Lea; the river is preserved where it runs through the lakes in Luton Park by the Baroness de Falbe. Permission is sometimes granted. The pike fishing is amongst the best in England. *Hotel*: Red Lion.

Lutterworth (Leicester).—(n.s. **Ullesthorpe,** 4 *m.*) Swift. Avon (6 *m.* S.E.); chub, dace, roach, pike, perch, bream. (*See Gloucester.*) (*c.s. Severn.*)

Lydham (Salop)—B.C.B.R. Onny; trout, grayling, chub, pike; strictly preserved. Camlad; trout, grayling, chub, &c. Black brook (4 *m.* N.). *Lakes*: Shelve Pool (7 *m.* N.) Marsh Pool (8 *m.* N.) (*See Gloucester.*) (*c.s. Severn.*)

Lydney (Gloucester).—G.W.R. Lydney brook. Lydney rises in the centre of the Forest of Dean, and is 9 *m.* long.

Lyme Regis.—5 *m.* from Axminster and from the Axe. The Coly and the Otter are still farther distant; but there is omnibus accommodation to Axminster, whence the Coly and the Otter are easily reached by railway. (*See Seaton and Ottery St. Mary.*) Bass may be caught in rough weather by throwing out a line baited with squid or cuttle from the pier, on the flowing tide. Under the same conditions a rod and floated line might be used, same bait or soft crab. Mackerel by hook and line in the season.

Lymington (Hants).—S.W.R. *Hotels*: Londesboro', Angel. On Boldre; coarse fish. Boldre rises by Bolderwood Lodge, in the heart of the New Forest, 5 *m.* N. from **Holmsley,** and in 2 *m.* waters the large lake in Burley Lodge. 3 *m.* down, at Queen's Bower, a stream joins on left bank, which rises 2 *m.* W. of **Lyndhurst,** runs 2 *m.*, when it is joined by a stream on right bank 2 *m.* long. ½ *m.* on is the Boldre. 2 *m.* on is **Brockenhurst Station.** 5 *m.* down a stream 4 *m.* long joins on right bank, which drains Lachmore pond, 1½ *m.* from **Brockenhurst.** 1 *m.* on is **Lymington.** The river is preserved by E. H. Pember, Esq., Vicars Hill, Lymington, who will often give a day. 3 *m.* E. of Lymington is Sowley Pond; good pike and perch fishing. Bass sometimes at mouth of Lymington creek; flounders and grey mullet up the channel.

Lyndhurst (Hants).—S.W.R. (*See Southampton; Lymington.*) *Hotel*: Crown.

Lyneside.—N.B.R. On Lyne; salmon, trout, salmon trout, whitings; free up to Cliff.

Lynmouth (Devon).—(n.s. **Barnstaple** or **Minehead,** S.W.R., 18 *m*, off). East and West Lyn; trout, salmon. *Hotel*: Lyndale Hotel (*see Advertisement*). East Lyn rises by Oare Oak, and in 4 *m.* is joined by a short stream on left bank. 1 *m.* down Lyn, Oare water joins on right bank. Oare (preserved by Mr. Snow, of Oare) rises on Lucott Hill, 5 *m.* from Porlock, runs 5 *m.*, and is joined on left bank by Badgworthy Water, 3 *m.* long. Oare runs in 4 *m.* to East Lyn, which runs 2 *m.*, when Farley water joins on left bank; Lynmouth is 2 *m.* on. West Lyn is some 5 *m.* long, and half-way down is joined on left bank by a short stream. West and East Lyn join close to the sea. S. licence, 10*s.* 6*d.*; s.t. 40*s.*; w.t. 5*s.*; d.t. 1*s.*; tickets and licence at hotel. 5 *m.* off at Paracombe runs Paracombe water, which joins the sea at Trentishoe in 6 *m.* Leave from the Lyndale Hotel for all these streams.

Macclesfield.—(*See Langley.*)

Magdalen (Norfolk).—G.E.R. Ouse: coarse fish except barbel. (*c.s. N. and S.*) (*See King's Lynn.*)

Magor (Monmouth).—S.W.R. Penhow brook, 7 *m.* long.

Maidenhead (Berks.). — G.W.R. (*See London, M.T.*). Thames; roach, trout, pike, perch, barbel, dace. *Hotel*: Skindle's, Raymead, Thames. *Fishermen*: E. Andrews, H. Wilder, J. Gill, G. Winn.

Maiden Newton (Dorset).—G.W.R. Frome. (*See Wareham.*) (*c.s.*)

Maidstone (Kent)—L.C. & D.R. and N.K.R.—Medway; Chub, pike, perch, roach, bream. *Hotels*: Star (where every information can be obtained) and Mitre. There is good fishing from 2 *m.* up the river to Tonbridge, fishing free. The Maidstone Club preserves the water from hence down; d., w., or m. tickets. Some waters in the neighbourhood are preserved, and permission is difficult to obtain. The ponds at Leeds Castle, 6 *m.* off, and the "Mote" (Lord Romney), hold pike. The fish ponds at the paper mills of Messrs. Hollingsworth on the Len are very good; but permission is rarely given. (*See Rochester.*)

Malden (Surrey).—S.W.R. Hogg's Mill river. (*See London, L.T.*)

Maldon (Essex).—G.E.R. *Inn*: King's Head. On Blackwater; pike, perch, roach, dace, and a few trout. This stream rises 5 *m.* east of **Saffron Walden**, and, under the name of Pant, in 20 *m.* runs to **Braintree** within 1 *m.* of the town, passing the villages of Sampford, Bardfield, Shalford, and Bocking (the river between Weathersfield and Shalford is sometimes to be let; roach, dace, trout, and pike. Apply to Messrs. Beaumont and Son, solicitors, Coggeshall). From **Braintree** the river runs, in 8 *m.*, to Coggeshall; **Kelvedon**, 4 *m.*; from hence to the junction of Pods brook, on the left bank, with the Blackwater at **Witham** is 6 *m.* Pods brook rises 6 *m.* north-west of **Braintree**, and then follows the railway to **Bulford**, 3 *m.*; from **Bulford** to **Witham** is 8 *m.*; passing the village of White Notley in its course. This stream is preserved the whole way. Pike, perch, roach, dace, &c. From the junction of Pods brook with the Blackwater to **Wickham** is 2 *m.*, to **Langford** 1 *m.*, and **Maldon** 2*m.* From **Maldon** to the junction of the Chelmer, on the right bank with the Blackwater is 3 *m.* The Chelmer rises close to the Blackwater, and, in 4 *m.*, runs by Thaxted, and thence to **Dunmow** 8 *m.* Below **Dunmow** there are a few trout, pike, perch, roach, &c.; leave must be obtained from the farmers. 4 *m.* on, at **Felsted**, a brook joins on the left bank, 8 *m.* long. From Felsted the Chelmer runs, in 14 *m.*, to **Chelmsford**. Here the Cann joins Chelmer. This stream rises 13 *m.* N.W. from **Chelmsford**, and 2 *m.* above that town is joined by a brook which rises 5 *m.* east of **Chipping Ongar**, and, in 8 *m.*, flows to **Ingatestone**, 1 *m.* from the town, and, flowing by Margaretting and Writtle, in 8 *m.* joins the Cann. The Chelmer now becomes navigable. 6 *m.* below **Chelmsford** a brook joins on the right bank, which rises 2 *m.* north-east of Billericay, and is 14 *m.* long. The Chelmer now runs 6 *m.* to **Langford**, then 1 *m.* to **Maldon**, and thence to its junction with the Blackwater, 2 *m.* Just outside the entrance of the Blackwater river, whiting, cod, ling, and dabs are caught with hook and line.

Malton (York).—G.N.R. & M.R. (*See Scarborough.*)

Malvern (Worcester).—G.W.R. Teme (rail 5 *m.* to **Bransford**). (*See Bransford.*) Severn (5 *m.* E.); chub, dace, roach, pike, perch, salmon, trout. Leigh brook (4 *m.* W.); good trouting; leave from Mr. Cook, of Leigh Court. (*See Gloucester.*) (*c.s. Severn*). *Hotels:* Imperial and Abbey.

Manaccan (Cornwall).—(n.s. **Falmouth**). Manaccan brook, 4 *m.* long. (*c.s. Fowey.*)

Mangotsfield (Glouc.).—M.R. (*See Bristol.*) Feltham brook. Siston brook.

Manningtree (Essex).—G.E.R. Stour; pike, perch, roach, dace, carp, bream, tench, trout, salmon, &c. Suffolk Stour rises above Great Bradley 6 *m.* N. from **Haverhill**, runs 6 *m.* to Kedington (2 *m.* W. of **Haverhill**), and 2 *m.* below, at **Sturmer**, is joined on right bank by Albery brook, which rises 4 *m.* above **Haverhill**, and joins Stour 2 *m.* below. 1 *m.* down Stour, Birdbrook, 6 *m.* long, joins on right bank. Stour runs to **Stoke** 3 *m.*, **Clare** 3 *m.*, **Cavendish** 3 *m.*, and 3 *m.* down is joined on left bank by Glemsford brook, which rises 5 or 6 *m.* above Glemsford, and joins Stour 2 *m.* down (from Glemsford to someway down Stour the stream is preserved by a society at **Sudbury**). Stour runs 2 *m.* to **Melford**, and here Melford brook, 8 *m.* long, joins on left bank. 3 *m.* down Stour, Bardfield brook, 5 *m.* long, joins on right bank. Stour runs 1 *m.* to **Sudbury**, **Bure** 6 *m.*, and 1 *m.* down is joined on left bank by a brook draining Assington Mill pond 3 *m.* up. Stour runs to Wiston Mill 3 *m.* (here ends the Sudbury Club fishing), **Nayland** 1 *m.*, and 4 *m.* down is joined on left bank by Boxford river. Boxford rises 5 *m.* above Boxford (n.s. **Sudbury**, 6 *m.*), and joins Stour 7 *m.* down. ½ *m.* down Stour, Brett joins on left bank. Brett rises in the Brettenham Park pond 4 *m.* N.E. from **Lavenham**, and 5 *m.* down is joined on right bank by Lavenham brook. Lavenham rises above **Cockfield**, runs 5 *m.* to **Lavenham**, and Brett 5 *m.* Brett runs 8 *m.* to **Hadleigh**, and 6 *m.* to Stour at Higham. Stour runs 7 *m.* to **Manningtree**, and the estuary; 4 *m.* N.E. on the other side of Stour runs Capel brook. Capel rises above **Capel**, runs 6 *m.* to within 2 *m.* of **Bentley Station**, and 2 *m.* below waters the large mill pond of Stutton close to its junction with Stour, 4 *m.* N.E. of Manningtree.

Mansfield (Notts). — M.R. Maun. Coldwell brook. Rainworth water, 3 *m.* S.E. at **Blidsworth**. Meden, 4 *m.* N.W. at Pleasby. *Lakes*: King's Mill reservoir, 2 *m.* S.W. Bath Wood lake, 3 *m.* S.W. at **Sutton**. Four ponds by Rainworth, 3 *m.* S.E. (*See Althorpe.*)

Mansfield Woodhouse (Notts).—M.R. Maun, 1 *m.* E. Meden, 2 *m.* N. Vicay water, 3 *m.* E. *Lakes*: Park Hall, 2 *m.* N.E. (*See Althorpe.*)

Manton (Rutland).—M.R., G.N.R. Gwash. Chater, 1 *m.* S. (*See Spalding.*)

Marazion (Cornwall).—G.W.R. Marazion water, 6 *m* long.

March (Cambs.).—G.E.R. and G.N.R. Old river Nen; pike, perch, bream, &c. Innumerable fen drains. (*See Wisbeach.*)

Marchington (Stafford). L. & N.W.R., G.N.R., M.R. Dove; chub, barbel, bream, pike, trout. (*c.s. Trent.*) Somershall brook. Marchington brook. (*See Gainsborough.*)

Margate.—The deep-line fishing off Margate is good; the whitings run large. The bass—called locally the salmon dace—is taken close in at high water with a spoon bait. They are often taken off the jetty with rod and line, as also whiting and flounders, the hook baited with a piece of oyster. Fish from a boat where the gulls hover; you will take some fine bass with the spoon. Mullets are abundant, and cod are taken with the long line, which the fishermen shoot at one tide and take up at another, with sometimes more than a hundred hooks thereon, baited with sprats as fresh as it is possible to obtain them. A portion of

the akate resembling sweetbread, and of which mullets are exceedingly fond, is here used as a bait. Fishing off Ramsgate is better than that off Margate, and there is good dab fishing in the Downs off Deal. Bass are found in the entrance of Sandwich Haven, and on the North Foreland ledge.

Market Bosworth (Leicester).—M.R. & L. & N.W.R. Bosworth brook, 1 *m.* N.; trout; preserved by the owner of Bosworth Hall. Sence, 3 *m.* W. Tweed, 3 *m.* S.W. *Lakes*: The Duckery, Bosworth Park, 1 *m.* S.; pike, &c. Gabriel pool, 3 *m.* N.E. (*See Gainsborough.*)

Market Deeping (Lincoln).—n.s. **Deeping St. James,** 3 *m.* Welland; pike, perch, dace; preserved by Market Deeping Angling Society hence down to Kenulphstone, 6 *m.*; hon. members (one friend's ticket) 10*s.*; ordinary members, a.t. 5*s.* (if living *within* 10 *m.* of the fishing boundary); for persons *outside*, a.t. 21*s.*, w.t. 2*s.* 6*d.*, d.t. 1*s.*; hon. sec., S. B. Sharpe, Esq.; fishing good, especially fly fishing for dace. Glen, 4 *m.* N. at Kates Bridge.

Market Drayton (Salop).—G.W.R. Tern; a few trout and coarse fish. Coal brook. Hemp Mill brook (3 *m.* N.E.). Baile brook (4 *m.* S.W.). *Lakes*: Peats Wood lake (1 *m.* S.E.). Buntingsdale Hall lake (2 *m.* S.W.). Daisy lake (3 *m.* N.E.). New pool, Old pool, and Big pool 3½ *m.* N.W.). Rose Hill ponds (4 *m.* S.). Heywood ponds (4 *m.* S.E.). Morden Mill pond (4 *m.* W.). Wardale ponds (4 *m.* S.). Cloverley pond (5 *m.* N.W.). Canal reservoirs, Great Saundley (7 *m.* S.E.). (*See Gloucester.*) (*c.s. Severn.*)

Market Harborough (Leicester).—M.R., L. & N.W.R. Welland. Saddington brook, 3 *m.* N. Hardwick brook, 4 *m.* N.E. at Thorpe Langton. *Lakes*: Gumley Hall lakes, 4 *m.* N.W. Saddington reservoir, 5 *m.* N.W. (*See Spalding.*)

Marks (Essex). -G.E.R. Roman river. *Lakes*: Birch Hall lake. (*See Wyvenhoe.*)

Marlesford (Suffolk).—G.E.R. Ore. Alde, 3 *m.* N.E. (*See Orford.*)

Marlborough (Wilts.).—G.W.R. Kennett; trout. (*See London, M.T.*)

Marsh Brook (Salop).—S. & H.R. Quenny brook. Eaton brook (3 *m.* E.). Clun (3 *m.* S.W.); trout, grayling. (*See Gloucester.*) (*c.s. Severn.*)

Marsh Mills (Devon).—G.W.R. Plym; trout, sea trout; preserved by Tamar and Plym Fishery Board, who issue tickets. Tory brook. (*See Plymouth.*) (*c.s. Tamar.*)

Marston Green (Warwick).—L. & N.W.R. Ulverley brook. Cole, 2 *m.* N. *Lakes*: Chelmsley Wood ponds, 1 *m.* N.E. Coleshill pool, 2 *m.* W. (*See Gainsborough.*)

Marston Magna (Somerset).—G.W.R. (*See Bridgwater.*)

Martham (Norfolk).—G.E R. Hundred stream or Thurne. *Lakes*: Martham Broad (Mr Thain, Somerton), Horsey mere, 4 *m.* N. (R. Rising, Esq.) (*See Yarmouth.*) *Inn*: King's Arms. (*c.s. N. and S.*)

Martock (Somerset).—G.W.R. (*See Bridgwater.*) (*c.s. Avon.*)

Marton (York).—On Leven. Leven rises at the head of Rosedale, receives several small streams, flows past Rosedale Abbey, Cropton, Linnington, Marton, Normanby, and Barugh into the Rye. Leven is a very good trout stream, from Linnington Mill upwards strictly preserved; from there downwards leave may sometimes be got; below Marton mostly free; grayling, pike, chub, dace, and a few trout. Good inn at Marton.

Maryport (Cumland.).—On Ellen; trout.

Mary Tavy (Devon).—G.W.R. Tavy; trout; preserved by Tamar and Plym Fishery Board, who issue tickets. Wolmer brook (2 *m.*). Walcombe (5 *m.*); trout. (*c. s. Tamar.*) (*See Plymouth.*)

Masham.—Yore. *Hotel*: King's Head, where leave can be had for 1½ *m.*

Matlock Bath (Derby).—M.R. Derwent; trout, grayling; preserved *above* up to Darley bridge by the Darley Dale Angling Club (*see Darley*), *below* to **Whatstandwell Bridge** by the Matlock Angling Association; s.t. 21*s.*, m.t. 10*s.*, w.t. 5*s.*, d.t. 2*s.*, to visitors only; trouting begins March 25, ends Sept. 30, grayling June 15 to Jan. 31; bottom fishing allowed between Matlock bridge and Cromford. (*c.s. Trent.*) Bentley brook; trout. Amber, 6 *m.* E., at Rangewood bridge. *Hotels*: New Bath, Royal, and others. (*See Gainsborough.*)

Meare (Somerset).—G.W.R. Brue; roach, dace, carp, pike; preserved above, and below to **Shapwick.** Godney brook. (*See Highbridge.*) (*c.s. Avon.*)

Measham (Leicester).—L. & N.W.R. Mease. (*c.s. Trent.*) (*See Gainsborough.*)

Melbourne (Derby).—M.R. Breedon. Carr brook. Trent, 2 *m.* N., at Weston Ferry (*see Weston, Gainsborough.*) (*c.s.*)

Meldreth (Cambs).—G.N.R. Rhee, 1 *m.*; good coarse fishing. (*See King's Lynn.*)

Melford (Suffolk).—G.E.R. Stour; pike, perch, roach, carp, dace, bream, tench; preserved from the junction of Glemsford brook, 2 *m. above* **Melford,** to 4 *m.* below **Bure.** by the Sudbury Angling Club. Melford brook. Glemsford brook; same fish as Stour; preserved from Glemsford to Stour by above club. (*c.s. N.* and *S.*) (*See Manningtree.*)

Melksham (Wilts).—G.W.R. Avon; trout, perch, pike, chub, roach, dace, tench; preserved by the Melksham Angling Association from the town bridge on both banks as far as Monkton (down stream), and then on one side only nearly to Holt station; s.t. 2*s.* 6*d.*, m.t. 1*s.*, d.t. 6*d.*, for coarse fish; a.t. 5*s.*, m.t. 2*s.*, d.t. 1*s.*, including trout. (*c.s. Avon.*) The Wilts and Berks Canal runs through Melksham (d.t. 3*d.*), and joins the Kennet and Avon Canal at Semington about 3 *m.* from here (free). There are also numerous ponds and brooks containing good fish. *Hotel*: King's Arms. Lodgings can always be obtained. Above bridge there is plenty of pike and coarse fishing, with leave from the farmers, almost as far as Lacock.

Mellis (Suffolk).—G.E.R. (*See Botesdale, King's Lynn.*)

Meltham (York).—G.N.B., L. & N.W.R., M.R. *Lakes*: Deerhill reservoir, 6 *m.*; roach; preserved by Huddersfield Angling Association. (*See Huddersfield.*)
Melton (Suffolk).—G.E.R. Deben. (*See Woodbridge.*)
Melton Mowbray (Leicester).—M.R., G.N.R., L. & N.W.R. Wreak; roach, bream; polluted near the town (*c.s. Trent*). Melton brook. *Lakes*: Welby pond, 3 *m.* N.W. Saxelby pond, 4 *m.* N.W. Stapleford Park pond, 4 *m.* S.E. Leesthorpe pond, 4 *m.* S.E. Goadby Marwood lake, 6 *m.* N. Croxton Park lakes, 6 *m.* N.E. Knipton reservoir, 8 *m.* N., at Branston. (*See Gainsborough.*)
Menheniot (Cornwall).—G.W.R. St. Germans; trout. (*See St. Germans.*) Seaton river. (*See Liskeard.*) Seaton rises 4 *m.* N. of **Liskeard**, runs 1 *m.* E. of the town, and reaches **Menheniot** Station in 3 *m.*; thence to the sea is 6 *m.* (*c.s. Fowey.*) Looe, 3 *m.*; trout.
Merstham (Surrey).—S.E.R. (*See London, L.T.*) The lake in Gatton Park belongs to Mr. Coleman. There is a catchwater mill pond near, and a smaller one full of perch to the west of the lake. *Hotel*: The Feathers.
Merton (Surrey).—S.W.R. Wandle; trout. Below, the fish are nearly all destroyed. (*See London, L.T.*)
Mevagissey (Cornwall).—Excellent sea-fishing, especially in summer. There is, however, hardly any fishing from the shore. Off Chapel Point, and round the Gwineas Rocks, are good places for pollack. Shoals of large bass frequent the Gwineas during May and June. There are two small inns at Mevagissey, and lodgings can also be had. Small trout in the brook. 4 *m.* off, at St. Ewe, free trouting can be had in Ewe; good. (*c.s. Fowey.*)
Mickleover (Derby).—G.N.R. *Lakes*: Radburn pond, 3 *m.* N.W. (*See Gainsborough.*)
Middleham (York).—*Inn*: White Swan. Yore and Cover; trout and grayling; good fishing free for 4 *m.*; leave obtainable elsewhere. (*See Leyburn.*)
Midford (Somerset).—S. & D.J.R. (*See Bristol.*) On Avon. (*c.s.*)
Midgham (Berks.)—G.W.R. Kennett. Embourne. (*See London, M.T.*)
Midhurst (Sussex).—L. & S.W.R., & L.B. & S.C.R. Western Rother: pike, bream, trout, carp, roach. Fishing free from hence to Pulborough. (*See Littlehampton.*)
Midsomer Norton (Somerset). S. & D.J.R. (*See Bristol.*)
Milborne Port (Somerset).—S.W.R. (*See Bridgwater.*)
Mildenhall (Suffolk).—G.E.R. Lark; dace, roach, rudd, carp, trout; good fishing free. Kent, 3 *m.* S.W., at Freckenham. *Hotels*: White Hart, Bell, and The Bull at Barton Mills. (*See King's Lynn.*)
Milford (Surrey).—P.D.R. There are some lakes on Puttenham Common. (*See London, L.T.*)
Millcote (Warwick).—G.W.R. Avon; chub, dace, roach, pike, perch, bream. (*See Gloucester.*) (*c.s. Severn.*)
Miller's Dale (Derby).—M.R. Wye; trout, grayling; preserved by a club of limited numbers. (*c.s. Trent.*) (*See Gainsborough.*)
Milnthorpe (Westland).—On Bela; trout. *Inn*: Cross Keys. Preserved by the Milnthorpe Angling Society of 35 members; entrance, one guinea; s.t., 42*s.*; hon. sec., L. Elburn, Esq., Milnthorpe. Each member may take a friend staying in his house, or resident over 20 *m.* from Milnthorpe. Fishing begins March 2, and ends Oct. 1. The fishing is very good in March, April, May, and September. (*c.s. Kent.*)
Milton (Stafford).—L. & N.W.R. Trent. (*c.s.*) Foxley brook. (*See Gainsborough.*)
Milverton (Somerset).—G.W.R. Milverton brook and Norton brook. (*See Bridgwater.*)
Minehead (Somerset).—G.W.R. (*See Linton.*)
Minety (Wilts).—G.W.R. (*See Bristol.*) On Bredon Pond.
Minster (Kent).—A. & R.R. On Stour; good coarse fishing. Preserved by the Canterbury Angling Association; tickets at the inn. *Inn*: New Inn. (*c.s.*) (*See Sandwich.*)
Minsterley (Salop).—M.B.R. Rea; trout, grayling. Minsterley brook. Habberley brook (3 *m.* S.E.). *Lakes*: Marton pool (7 *m.* S.W.) (*See Gloucester.*) (*c.s. Severn.*)
Misterton (Notts).—G.N.R. Marther drain. Trent. Idle, 6 *m.* W. (*c.s. Trent.*) (*See Althorpe.*)
Misterton (Somerset).—S.W.R. (*See Seaton.*) Axe; trout. (*c.s.*)
Mitcham (Surrey).—S.W.R. Wandle; trout. Preserved, but much polluted below. (*See London, L.T.*)
Mitcheldean Road (Hereford).—H. & G.R. Rudhall brook. (*See Chepstow.*)
Molland (Devon).—G.W.R. Yeo. Molland water. Knowstone water (3 *m.*). (*c.s. Taw.*) (*See Barnstaple.*)
Monmouth.—G.W.R. & M.R. Wye; pike, chub, dace, perch, salmon, trout; fishing fair. Monnow; chub, dace, trout; fishing free for 3 *m.* up, whence it is preserved to Pontrilas; s.t., 5*l.* Trothy; trout; preserved (*c.s.*) (*See Chepstow.*) *Hotel*: Beaufort Arms, where fishing can be had in Wye and Monnow.
Monsal Dale (Derby).—M.R. Wye; trout, grayling; leave from the Duke of Devonshire. (*c.s. Trent.*) (*See Gainsborough.*)
Moorhampton (Hereford).—H.H. & B.R. Lugwas brook (1 *m.*). Stretford brook (3½ *m.*) (*See Chepstow.*)
Moortown (York).—M.S. & L.R. Some trouting can be had in the beck running near the station; it is, however, much wooded. The fishing at Riverhead is open all the year; d.t., 1*s.*; s.t., 5*s.*
Morchard Road (Devon).—N.D.R. Braddiford brook. (*See Barnstaple.*)
Morebath (Somerset).—G.W.R. Bampton brook. (*See Exeter.*)
Moreton (Devon).—G.W.R. *Hotel*: White Hart. (*See Teignmouth.*) On Teign and

Bovey; trout. The river Teign is preserved from Stepsbridge to Lees Teign 12 *m.* Tickets at the White Hart and at Steps Inn, Steps Bridge. The landlord of the White Hart grants tickets also for the upper part of the Bovey. (*c.s.*)

Moreton (Dorset).—S.W.R. Frome, Piddle; trout, salmon. (*See Wareham.*) (*c.s.*)

Moreton-on-Lug (Hereford).—S. & H.R. Lug; trout, grayling, pike, perch, roach, dace (*c.s. Wye*); preserved above by the Bodenham Club. (*See Dinmore.*) Derndale brook (1 *m.*). Sutton brook (2½ *m.*) (*See Chepstow.*)

Morpeth (Northland.).—On Wansbeck; trout. There are 5 *m.* or 6 *m.* of open water below the town. Above this water the river belongs to several private persons, who, however, are liberal to stranger gentlemen. There are several feeders of the Wansbeck, where sport is good at times, and leave easily obtained.

Mortehoe (Devon).—S.W.R. (*See Braunton.*)

Mortimer (Berks.).—B. & R.R. Strathfieldsay is near. (*See London, M.T.*)

Mortlake (Surrey).—S.W.R. Thames. (*See London, L.T.*)

Mottisfont (Hants.).—S.W.R. On Test; plenty of trout, but closely preserved. (*See Southampton.*)

Moulsford (Berks.).—G.W.R. On Thames. *Inn:* Beetle and Wedge. *Fishermen:* J. Cox. and Swadling. (*See London, M.T.*)

Much Wenlock (Salop).—C. & M.W.R. Hughley brook (1½ *m.* N.W.). Beggarhill brook (3 *m.* S.E.). Mor brook (3½ *m.* S.E.); trout. Severn (4 *m.* N.); chub, pike, dace, salmon, trout. *Lakes:* Marsh ponds (1½ *m.* E.). Willey Park ponds (3 *m.* E.). (*See Gloucester.*) (*c.s. Severn.*)

Mullion (Cornwall).—(n.s. **Penryn,** 19 *m.*) Mullion brook. Mullion rises in Hayle Pool near Ruan Major, and is 3 *m.* long. Good pollack, conger, &c., fishing.

Musgrave (Westland.).—E.V. & B.C.R. Eden; trout. Angill Beck runs near; trout.

Mutford Bridge (Lowestoft) (Suffolk).—G.E.R. Waveney, 2½ *m.* N.W.; bream, roach, perch, pike; free. *Lakes:* Oulton Broad; same fish; leave and boats at the Wherry Hotel. Lake Lothing. Flixton Decoy, 2½ *m.* N. Lake at the Villa, 2½ *m.* N. (*See Yarmouth.*) (*c.s. Norfolk* and *Suffolk.*)

Nailsea (Somerset).—G.W.R. Kenn; trout, coarse fish. *Inn:* Battle Axes, where fishing can be had. *Lakes:* Nailsea ponds; pike, perch, carp, roach, rudd; leave from the station master, G.W.R.

Nailsworth (Gloucester).—M.R. Nailsworth brook. (*See Stonehouse.*) *Lakes:* Longthorpe lake; pike, carp; leave from C. Playne, Esq., Thescombe House, or Hon. Mrs. Ricardo. Woodchester Park lake; pike; leave difficult to obtain.

Nantyderry (Monmouth).—N.A. & H.B. Usk; salmon, trout. Llanarth brook 3 *m.* (*See Newport.*) (*c.s.*)

Narborough (Leicester).—L. & N.W.R. Soar (*c.s. Trent*). Whetstone brook. Normanton brook, 2 *m* W .Billesdon brook, 2 *m.* N.E. *Lakes:* Normanton Hall lake, 4 *m.* N.W. (*See Gainsborough.*)

Narborough (Norfolk).—G.E.R. Nar; excellent trouting; strictly preserved. (*See King's Lynn.*) (*c.s. N. and S.*)

Naseby (Northampton.)—n.s. **Kilworth,** 5 *m.*) Avon rises in the large reservoir W. of the town. (*See Gloucester.*)

Nassington (Northton.)—L. & N.W.R. Nen; pike, perch, bream, chub, tench, &c. (*See Wisbeach.*)

Navenby (Lincoln).—G.N.R. Brant, 2 *m.* W., at Skinnand. Witham, 4 *m.* W. at Bassingham. (*See Boston.*)

Nayland (Suffolk).—N.S. **Colchester,** 6 *m.* G.E.R. Stour; pike, perch, roach, carp, dace, bream, tench. 1 *m. above,* at Wiston Mill, ends the fishery of the Sudbury Angling Club (*See Sudbury.*) Boxford, 3 *m.* N.E (*c.s. N.* and *S.*) (*See Manningtree.*)

Needham Market (Suffolk).—G.E.R. Gipping; roach, perch, pike, tench. *Lake:* Bosmere, 1 *m.* S.E. (*See Ipswich.*)

Neen Sollers (Salop).—T. & B.R. Rea; trout; private. Ranhall brook. Hopton brook. Hopper brook (2½ *m.* N.W.). (*See Gloucester.*) (*c.s. Severn.*)

Netherton (York).—L. & N.W.R. *Lakes:* Blackmoorfoot reservoir; pike, perch; preserved by the Huddersfield Angling Association. (*See Huddersfield.*)

Netherwastdale.—On Wastwater Lake; trout. The fishing on both lake and river free. Sport is good in May and June. There are also several small tarns in the hills but the fishing is indifferent. There are two small inns at Netherwastdale, both clean and comfortable. The **Drigg Station** (W.R.) is distant 6 *m.* One of the best flies is a red and orange body, gold twist, and woodcock's wing. The banks of the river are heavily wooded. Brown and dun flies are very killing. The charge for boats, including boatman, 4*s.* per day. Red and black hackles ribbed are good flies; also one with black silk body, black hackle, and crow's wing. The dotterel hackle and a fly with peacock's tail, body tipped with gold, hackle black or red, wings mallard, are also good and so is the coch-y-bonddhu. Sprinkling Tarn holds large trout. Burnmoor Tarn large pike and eels. After heavy floods good sport in the river that runs into Wastwater. (*c.s. Cumberland.*)

Newark-on-Trent (Notts.).—G.N.R., L.&N.W.R., M.R. Trent; roach, dace, perch, pike, chub, barbel, bream; preserved below by Newark and Muskham Fishery Association; d.t. from D. Slater, fishtackleist, Newark; there is some free water (*c.s.*). Devon; same fish. Carr dyke, 2 *m* S.W. at Hawton. Pingley dyke, 3 *m.* N.W. at Averham. Witham, 4 *m.* S.E. at Barnby. Crossby dyke, 5 *m.* N. (*See Gainsborough.*)

Newbridge (Monmouth.).—W.V.R. Ebwy; trout, salmon. Usk; preserved by the United Usk Fisheries Association; salmon and trout rod licences 20*s.* and 1*s.*; trouting d.t. 2*s.* 6*d.*, salmon d.t. at Usk, from hotel. (*See Usk.*) *Hotel*: Newbridge Hotel. (*c.s. Usk.*) (*See Newport.*)

Newbury (Berks).—G.W.R. On Kennet and Lambourne and Embourne (2 *m.*). *Hotels*: Chequers, Jack of Newbury, Swan (*see Advertisement*) (on the London-road), White Hart. The Newbury District Angling Association preserves the Lambourne, and the Kennet hence to Aldermaston. (*See London, M.T.*) Good trouting in Lambourne, and good general fishing in Kennet S.t. for both streams (entrance 21*s.*) 21*s.*; d.t. Lambourne 5*s.*, Kennet 2*s.* 6*d.*; fly only on Lambourne; Kennet only (entrance 10*s.*), s.t. 10*s.* Sec., Mr. J. Smith, Northbrook-street.

Newcastle-under-Lyme (Stafford).—L. & N.W.R., M.R. Lyme. Fowler brook, 1 *m.* N.E. Trent, 2 *m.* S.E. (*c.s.*). Northwood brook, 2 *m.* S. Foxley brook, 5 *m.* N.E. *Lakes*: Ponds on racecourse, 2 *m.* N.W. Keel Hall Park lakes, 2 *m.* S.W. Trentham Park lakes, 4 *m.* S.E. Whitmore Park, 4 *m.* S.W. (*See Gainsborough.*)

Newent (Gloucester).—(n.s. **Gloucester**, 10 *m.*) Newent brook. (*See Gloucester.*)

Newhaven (Sussex).—N.R. On Ouse. Ouse rises in two large ponds close to Slaugham village, and in 6 *m.* is joined by a stream on left bank, which rises in a large lake at Balcombe, 2 *m.* down from which a stream joins on left bank, which drains two or three ponds 1½ *m.* up. ½ *m.* below this Ouse is reached. 4 *m.* down Ouse a stream joins on left bank, 4½ *m.* long, which rises in a lake by Horsted Keynes. 5 *m.* down Ouse, near Fletching, a stream 3 *m.* long, which runs out of some large lakes in Sheffield Park, and mill, joins on left bank (preserved by Lord Sheffield). 3 *m.* down, at Sharp's lock (where the water preserved by the Lewes Angling Society begins), a stream, 3 *m.* long, joins on left bank, one branch of which flows out of a lake in Maresfield Park and the other from a large pond in the village (n.s. **Buxted**). Ouse next flows in 2 *m.* to **Isfield**. Here a stream joins on left bank, which rises in a lake by High Hurst Wood, 3 *m.* N. of **Buxted**. At **Buxted** a stream joins on left bank, 4 *m.* long, which drains several ponds and mill dams. Next **Uckfield** is reached in 2 *m.* and **Isfield** in 3½ *m.*, 1½ *m.* below **Isfield**, two streams join Ouse, one on the right bank and the other on left bank. The right-hand stream rises in a lake by Chally, flows 2 *m.* to Old Park, where it waters a large lake, and then 2½ *m.* on to the Ouse. The stream on the left bank is 2 *m.* long, and drains some large lakes near Mole Wood. Ouse next flows in two branches to **Barcombe** 2 *m.*, thence to **Lewes**, 6 *m.* 3 *m.* below a stream, 5 *m.* long, joins on left bank. **Glynd** is in the centre of it. Thence to **Newhaven** (N.R.) is 6 *m.*, passing Rodmill. Tarring Nivelle, Piddinghoe, South Hoighton, and Denton. 1 *m.* from **Newhaven** Ouse joins the sea. (*c.s.*) Fair sea fishing, whiting, &c. Bass at harbour's mouth and round Beachy Head. Good fishing from the pier. (*c.s.*)

Newmill End (Herts.).—M.R. & G.N.R. On Lea. (*See Stratford.*)

Newnham Bridge (Worcester).—T. & B.R. Teme; trout, chub, grayling, dace, roach, perch, pike; preserved above by the Tenbury Angling Association; below, privately. (*See Tenbury.*) Rea; trout, grayling (below), chub. Piper's brook (2 *m.* E.). *Lakes*: Bickley pools (2 *m.* N.); trout, pike, perch, roach, carp; preserved by Lady Dudley. Stamford Park lake (7 *m.* S.E.) *Inn*: Talbot; comfortable. (*See Gloucester.*) (*c.s. Severn.*)

New Passage (Gloucester.).—G.W.R. Pilning brook. Pilning rises 5 *m.* N.E. of **Pilning** (G.W.R.), and runs to **New Passage** 3 *m.* 2 *m.* N. Olveston brook joins the sea; it is 4 *m.* long.

Newport (Essex).—G.E.R. Cam. *Lakes*: Debden Park, 2 *m.* E. (*See King's Lynn*).

Newport (Monmouth.).—G.W.R. Usk; salmon, trout. Ebwy; salmon, trout. Usk rises in Brecon 12 *m.* above **Devynock**, in a small lake full of trout. 7 *m.* from the source, Hydfer (trout), 5 *m.* long, joins on right bank. 2 *m.* down, at Trecastle (a good inn, and fishing free *above*, but preserved below by United Usk Fisheries Association; trout rod licences 1*s.*, of the postmaster) (*see Usk*), a stream joins on left bank, which, dividing in two parts at Llywel, is 5 *m.* long. 2 *m.* down, Clydack (4 *m.* long) and Cray join Usk (n.s. **Devynock**, 2 *m.*), one on left bank and the other on right bank. Cray rises 3 *m.* above **Cray** Station, and is 7 *m.* long. Usk runs 2 *m.* to **Devynock**. Here Senni joins on right bank. Senni is 6 *m.* long, and receives on left bank Treweren, 4 *m.* long, close to the town. 2 *m.* down Usk, Cilieni joins on left bank. Cilieni is 9 *m.* long, and is joined by Llandeilor Brook on right bank midway down. Usk runs 3 *m.* to **Aberbran** (N. & B.R.). Here Bran, 11 *m.* long, joins on left bank. 1 *m.* down Usk, at Aberyscir, Yscir joins on left bank. 4 *m.* above the junction Yscir divides into two parts, Yscir-fechan and Yscir-faur, each some 8 *m.* long. Usk runs in 3½ *m.* to **Brecknock** (N. & B.R.); there Honddu joins on left bank, and Tarett on right bank. Honddu rises 4 *m.* above Capel Dyffryn, Honddu runs 4 *m.* to Llanfihangel-fechan, and **Brecknock** 6 *m.* Tarett rises on the Beacons, and 6 *m.* down is joined on right bank by a brook rising in Llyn-cwm-Llwch, 4 *m.* up. Tarett runs 2 *m.* to Usk. 2½ *m.* down Usk, Cynrig, 5 *m.* long, joins on right bank, and 2 *m.* down Usk, at Llanhamlath (n.s. **Tal-y-llyn Junction**, N. & B.R., 2 *m.*). Mehascia, 5 *m.* long, joins on right bank. 3 *m.* down Usk, at Llansaintfred or **Tal-y-Bont** (B. & M.T.J.R.) (preserved by the United Usk Fisheries Association; salmon and trout rod licences 20*s.* and 1*s.*), Alwynd joins on right bank. This stream rises near **Torpantau** Station (B. & M.T.J.R.), and is 8 *m.* long. 3 *m.* down Usk, Dyfferyn, 4 *m.* long, joins on right bank, and 1½ *m.* down, Hogwy, 3 *m.* long, joins on right bank, passing Llangynidr 1 *m.* up from the junction. 2 *m.* down Usk, Rhiangoll

joins on left bank. Rhiangoll rises 4 *m.* S.W. of **Tolgarth** (M.W.R.), runs 5 *m.* to Llanfihangel, 2 *m.* to Tretower, and Usk 1 *m.* Usk runs in 2 *m.* to Crickhowel (n.s. **Gilwern,** 4 *m.*) (The trouting is very good both above and below the town. The fishing for the most part belongs to the Duke of Beaufort, Archdeacon Davies, Mr. Miles, and Sir J. Bailey, who are liberal to stranger gentlemen; and the United Usk Fisheries Association; salmon and trout rod licences 20*s.* and 1*s.*, at the post-office. March and April are best for trout; salmon fishing varies with the water. *Hotel*: Bear (*see Advertisement*), which has two miles of salmon fishing for visitors at per day.) 2 *m.* down, Grwyne joins Usk on right bank. Grwyne rises 6 *m.* across country from **Tolgarth,** runs 13 *m.* to Llanbedr, 2 *m.* from Crickhowel, where it is joined on right bank by Grwyne-fechan, 7 *m.* long. 3 *m.* down is Usk. 1 *m.* down Usk, Clydach, which rises 4 *m.* above **Gilwern** Station and is 5 *m.* long, joins on left bank. Usk runs to **Govilon** 4 *m.*, where Wenarth joins on right bank. Wenarth rises in the Forge Pond 2 *m.* S. of the station, and is 3 *m.* long. Usk runs to **Abergavenny** 2 *m.* Here Gavenny joins on left bank. Gavenny rises near **Llanfihangel,** and is 5 *m.* long. Usk runs 3 *m.* to **Penpergwm** 2 *m.*, below which Llanover Brook, which rises in a small lake and is 6 *m.* long, joins on right bank, and 1 *m.* down Usk, Llangattock brook, which runs 1½ *m.* E. of **Penpergwm** and is 3 *m.* long, joins on left bank. ½ *m.* down Usk, Llanarth brook, 4 *m.* long, joins on left bank. Usk runs 3 *m.* to **Nantyderry,** and **Usk** (C.M. & P.R.) 5 *m.* Here Olway river runs close to the town, and joins Usk on left bank 2 *m.* down. Olway rises by Trellech (n.s. **Bigsweir,** S.W.R., 2 *m.* E.), and 5 *m.* down is joined on right bank by a brook 4 *m.* long. 1 *m.* down Olway, at **Llandenny** (C.M. & P.R.), Raglan Brook, which rises by **Raglan** (C.M. & P.R.) and is 4 *m.* long, joins on right bank. 1 *m.* down Olway, Pill brook, 4 *m.* long, joins on left bank. Olway runs 3 *m.* to **Usk,** and Usk river 2 *m.* Usk runs to Kemeys Inferior 5 *m.* (preserved by the United Usk Fisheries Association; trout rod licences 1*s.*, from the toll-house, Pont Kemeys), and 3 *m.* on is joined on right bank by a brook which rises by **Panteg** (N.A. & H.R.), and is 7 *m.* long. Usk runs to **Caerleon** (N.A. and H.R.), 1 *m.* Here Llwyd joins on right bank. Llwyd rises 2 *m.* above **Blaen-Afon,** runs to **Cwm Afon** 3 *m.*, **Abersychan** 2 *m.*, **Pontypool** 2 *m.*, **Panteg** 2 *m.*, **Pontrhydyran** 1 *m.*, **Pontnewydd** (N.A. and H.R.) 1 *m.*, **Cwmbran** (N.A. and H.R.) 1 *m.*, and 3 *m.* down is joined on right bank by Dowlais brook, which rises 2 *m.* N. of **Llanternan** (N.A.and H.R.), and is 4 *m.* long. Llwyd joins Usk 3 *m.* down. Usk runs 4 *m.* to **Newport,** to which point the tide flows (trout rod licences 1*s.*, from Mr. Mullock, stationer. (*See Usk.*) March and April are the best trouting months, and April to October for salmon. Flies for Usk are March brown, with more yellow in the body; blue and yellow duns; coch-y-bonddhu; spider fly, *body*, dark slate blue; *hackle*, long, black; *wing*, hen pheasant's; Hofland's Fancy and the spinners. At the end of May the "little purple" comes on (*body*, dark mole; *hackle*, dark grizzly blue; *wing*, dark starling). At the same time a large yellow dun comes on, and continues during the season (hook No. 9; *body*, yellow ribbed with gold; *hackle*, smoky, golden tipped; *wing*, light starling). This and the alder dressed buzz are the best general flies. The black gnat, stone fly, the fern fly (dark orange-red body, light blue hackle, and hen pheasant wing), and the large cinnamon, are also useful flies. The larger flies, as the cob, alder, large spinner, and large dun, must be dressed on No. 9 hooks, the others on 10, and the purple and gnats on 11 and 12. Mr. Francis recommends these salmon flies as good general Welsh patterns: 1. Gold tip, pale blue sprigs of Indian jay and flamingo, or ibis, or red macaw fibres for tail, orange wool body, brown hackle, long and full all the way up; gold tinsel sparingly, and brown mottled turkey wing; black head. 2. Tip and tail as before; light orange silk body; yellow hackle long and full, gold twist sparingly, and dirty red hackle at shoulder; mottled turkey wing. 3. Tail and tip as before; dirty yellow wool body; golden olive hackle; gold twist fine, large bunch of peacock's harl for wings. 4. Gold tip, two red macaw fibres, and a gold pheasant's topping for tail; dark brown wool body; golden olive (rather inclining to orange) hackle, with black tints to the fibres, spare gold twist, turkey wing. 5. Gold pheasant tippet tail, dark brown wool body, bronzed olive hackle, with darkish dirty green tips, turkey wing, no tinsel. 6. Gold tip, fancy tail of two sprigs of blue macaw, light yellow toucan feather and small green parrot feather (this tail is not indispensable), two twists of ostrich harl (black), over yellow silk body, gold tinsel, and light smoky blue hackle with golden tips; wing, two bittern's hackles. All the hackles are dressed very full and long, and most of the bodies are fattish. Hooks, about No. 7 or No. 8, salmon size. Another good Usk fly has a bit of yellow floss silk for tail, a pale yellow or lemon body, pale blue or dun hackle, and wings of either the striped feathers under a hawk's, or snipe's, or woodcock's wing, dyed pale yellow. *Hotel*: Westgate. (*c.s.*)

EBWY rises 2 or 3 *m.* above **Beaufort,** and passing there runs to **Ebbw Vale** (2 *m.*), **Victoria** (1 *m.*), **Cwm** (2 *m.*), **Aberbeeg** (3 *m.*). Here Ebwy-fach, which rises above **Blaina,** runs thence to **Aberfillery** (3 m.) and **Aberbeeg** (2 *m.*), joins on left bank. 2 *m.* down Ebwy, by **Crumlin,** a stream joins on right bank 1½ *m.* long, which drains a pond—Ponnd-y-Coed-Cae, 2 *m.* S.W. from **Aberbeeg.** Ebwy runs to **Newbridge** (1 *m.*), **Abercarne** (1 *m.*), **Cross Keys** (1 *m.*). Here Sirhowey joins on right bank. Sirhowey rises in Llyn-garn-fawr 3 *m.* N.W. from **Trefil,** and 2 *m.* down is joined on left bank by a stream draining a pond 1 *m.* up. 1 *m.* down Sirhowey, Naut-y-llecha joins on right bank, draining a pond 3 *m.* up. Sirhowey runs to **Tredegar** (2 *m.*), **Holly Bush** (5 *m.*), **Argeod** (3 *m.*), **Black Wood** (2 *m.*), **Tredegar Junction** (2 *m.*), **Ynysddu** (2 *m.*), and **Cross Keys** (4 *m.*). Ebwy runs to **Risca** (1 *m.*), **Tydee**

(3 *m.*), **Bassaleg** (2 *m.* from **Newport**) 1½ *m.* Ebwy joins Usk Estuary 8 *m.* down. (*c.s. Usk.*)

Newport Pagnel (Bucks).—L. & N.W.R. Ouse. (*c.s.N. and S.*) Ousel. (*See King's Lynn.*)

Newport (Salop). S.U.R.—Meess (1 *m.* N.); trout; private. Strine (3 *m.* W.); private. Lorneo brook (3 *m.* N). Brockton brook (3 *m.* S.). Ellerton brook (5 *m.* N.W.). *Lakes*: Chetwynd Park pond (1 *m.* N.). Aquadale mere (2 *m.* N.E.); pike, bream; Sir J. Boughey, who sometimes gives leave. Minton's, Limekiln and Wildmoor pools (3 *m.* S.). (*See Gloucester.*) (*c.s. Severn.*) *Hotel*: Victoria.

New Quay (Cornwall).—G.W.R. Kestle water. Kestle rises 1 *m.* S.W. from **St. Columb** Station, runs 5 *m.*, and is joined on left bank by Tredinick water. Tredinick rises 2 *m.* N. of St. Michael's (n.s. **Grampound**, G.W.R., 6 *m.*) 3 *m.* down, Newlyn water, which rises on Newlyn Down, runs by Newlyn, and is 3 *m.* long, joins on left bank. Tredinick runs 2 *m.* to Kestle. 1 *m.* down Kestle, Stringer's water, which rises a short distance N. of Newlyn and is 2½ *m.* long, joins on left bank. Kestle runs to the sea and **New Quay** in 2 *m.* (*c.s. Camel.*) 2 *m.* N. from **New Quay** runs Mellincoose water, which rises 1 *m.* N. from **St. Columb** Station, runs 7 *m.* to St. Columb Minor, where it is joined by Trewince water, 2 *m.* long, and runs to the sea in 1 *m.* 2 *m.* S.W. from **New Quay**, at Crantock, runs Trevowa water, 3 *m.* long. 4 *m.* W. down the coast from **New Quay** into Holywell Bay runs Holywell brook, 6 *m.* long. Fair sea fishing.

New Shoreham (Sussex).—On Adur. Adur rises in a lake by the railway 2 *m.* west of **Burgess Hill.** In 2½ *m.* a stream ½ *m.* long joins on right bank, which drains a large lake. 2 *m.* on a stream joins on right bank, 1 *m.* long, which drains two large ponds near Bolney village. 2 *m.* on a stream joins on left bank, which rises by **Hassocks Gate** Station, and is 5 *m.* long, supplying three mills. 1 *m.* down Adur, at Shermanbury, a stream joins on right bank, which rises in some lakes 9 *m.* off. Cowfold village is half-way up this stream. 2 *m.* down Adur, where the railway crosses (n.s. **Henfield**), a stream joins on left bank, which rises in some ponds at Strude Garden, 1 *m.* west of **Hassocks Gate** Station, and in 6 *m.* is joined by a stream on the left bank, 2 *m.* long, which rises in a large lake at Woodmancote (n.s. **Henfield**, 3 *m.*) 1½ *m.* on, this stream joins Adur. ¾ *m.* down, at **Henfield** a large stream joins on right bank, which rises 1 *m.* east of **Billinghurst**, and after 7 *m.* is joined by a stream on right bank, which runs out of a large lake 1½ *m.* off. ¾ *m.* down a stream joins on left bank, which drains Knepp pond (n.s. **Grinstead**, 1½ *m.* off.) 2½ *m.* down stream, 1 *m.* south-west of **Partridge Green** Station, a stream joins on the right bank, which drains some ponds near Ashington, and is 3½ *m.* long. 1½ *m.* down, Adur is reached. Adur runs to **Steyning**, 5 *m.*, where a stream joins on the right bank, which drains two ponds at Wiston, 2½ *m.* off; **Bramber** 1 *m.*, and **Shoreham** 5 *m.*, passing Botolphs and Combes. Bass at harbour's mouth, and a variety of sea fish outside and in the offing.

Newthorpe (Notts).—G.N R. Erewash. *Lakes*: Shipley Hall reservoir, 2 *m.* W. Mapperly reservoir, 3 *m.* W. (*See Gainsborough.*)

Newton Abbot (S. Devon).—G.W.R. On Teign; trout and a few salmon; preserved by the Lower Teign Fishing Association hence *up* to **Buckfastleigh.** *Hotels*: Globe and Magors. (*See Teignmouth.*) There are a few trout in the stream which joins Teign here. Fish *above* the town. (*c.s.*)

Newton-le-Willows (York).—Newton Beck runs near; trout. There is good jack, roach, bream, perch, and trout fishing in Newton dam; leave from Mr. Leigh's agent at Newton-le-Willows.

Newton Road (Stafford).—L. & N.W.R. Tame. (*c.s. Trent.*) *Lakes*: Forge Pond. Red House Hall, 1 *m.* N.E. Bar Park, 2 *m.* E. (*See Gainsborough.*)

Norbury (Derby).—M.R. Dove; trout, grayling. (*c.s. Trent.*) Galwick brook. *Lakes*: Wootton Grange ponds, 2 *m.* N.W. (*See Gainsborough.*)

Norham (Northland,).—(*See Berwick.*)

Northampton M.R., L. & N.W.R.—Nen; pike, perch, bream, chub, &c.; preserved by Nen Angling Society hence to Doddington Mills; s.t. 21*s.*, from the paper mills to Whiston Mill; 63*s.* for whole water; each subscriber of 63*s.* has 8 day tickets for friends; sons under 21 can fish free, but not troll; no Sunday fishing; 2 days' piking in any one week only allowed; hon. sec, J. B. Hensman, Esq. Wootton brook, 3 *m.* S. Billing brook, 4 *m.* N.E. *Lakes*: Abington Park, 1 *m.* N.E. Dallington Hall, 2 *m.* N.W. Overstone Park, 4 *m.* N.E. Althorp Park, 5 *m.* N.W. *Fishing Stations within reach*: Roade, Wolverton, Aylesbury, Boxmore, Towcester, Wappenham, Helmdon, Banbury, Weedon, Althorp Park, Rugby, Brampton, Brixworth, Lamport, Kelmarsh, Market Harborough, Rockingham, Castle Ashby, Wellingborough, Higham Ferrers, Thrapston, Oundle, Wansford, Peterborough, Olney, Bedford. (*See Wisbeach.*) *Hotel*: George.

North Elmham (Norfolk).—G.E.R. Wensum. (*c.s. N. and S.*) *Lake*: Elmham Hall Lake. (*See Yarmouth.*)

North Tawton (Devon).—S.W.R. Taw. (*c.s.*) (*See Barnstaple.*)

North Walsham (Norfolk).—G.E.R. Ant, 1 *m.* E. Gunton beck, 4 *m.* W. *Lakes*: Perch pond, Mill pond, Heath Plantation (2 *m.* S.). Antinham ponds (Lord Suffield), 2 *m.* N.W. (*See Yarmouth.*)

Norton (Salop).—S. & M.D.R. Tern; few trout and coarse fish. (*See Gloucester.*) (*c.s. Severn.*)

Norton Bridge (Stafford).—L & N.W.R. Meese. (*c.s. Trent.*) Sow, 2 *m.* W. (*See Gainsborough.*)

Norton Fitzwarren (Somerset). — G.W.R. Norton brook and Tone; trout. (*See Bridgwater.*) (*c.s. Avon.*)

Norwich (Norfolk).—G.E.R. Yare; pike, perch, roach, bream, chub, tench, carp; free. (*c.s. N. and S.*) Tasse; same fish; free. Wensum; same fish; free. (*c.s. N. and S.*) All lakes and ponds hold the same fish; leave from the owners. *Hotels*: Norfolk, Royal, Rampant Horse, Maid's Head, and Bell. *Fishing stations within two hours of the town*: Whitlingham, Brundall, Buckenham, Cantley, Reedham, Haddiscoe, St. Olave's, Somerleyton, Mutford, Swainthorpe, Flordon, Harleston, Homersfield, Bungay, Geldeston, Beccles, Diss, Eye, Stowmarket, Ipswich, Wymondham, Salhouse, Wroxham, Worsted, North Walsham, Coltishall, Buxton, Aylsham, Acle, Hellesdon, Drayton, Attlebridge, Lenwade, Whitwell, Reepham, South Elmham.

Norwood (Surrey).—L.B. & S.C.R. The South Norwood Park Lake; jack, carp, perch, roach. Subscription 31*s.* 6*d.* per annum; d.t., 2*s.* 6*d.*; limited to 50 members. For tickets apply to A. Steer, Estate Office, South Norwood Park, Surrey.

Nottingham.—M.R., G.N.R. Trent; salmon, perch, roach, pike, chub, barbel; free on left bank from Trent Bridge up to **Beeston**, preserved on the right bank, s. t. 10*s.* (*c.s.*) Leem. Fairham brook, 3 *m.* S.W. Tottle brook, 4 *m.* W. Thurbeck, 4 *m.* S.E. *Lakes*: Bilborough Cut, 4 *m.* N.W. (*See Gainsborough.*) *Fishing stations within two hours*: Ambergate, Aslacton, Attenborough, Barrow, Barnston, Bashford, Beeston, Belper, Bleasby, Borrowash, Bottesford, Breadsall, Bulwell, Burton, Burton Joyce, Carlton, Castle Donnington, Chellaston, Codnor Park, Colwick, Cotham, Daybrook, Derby, Draycott, Duffield, East Norton, Eastwood, Eggington, Farnsfield, Fiskerton, Grantham, Harby, Harringworth, Hathern, Hykeham, Huckall, Ilkston, Kegworth, Kimberley, Kirklington, Leicester, Limby, Lincoln, Long Eaton, Loughborough, Lowdham, Mansfield, Manton, Market Harborough, Melton Mowbray, Newark, Newthorpe, Pinxton, Pye Bridge, Radcliff, Rolleston, Sandiacre, Sawley, Saxby, Sileby, Southwell, Spondon, Stanton, Sutton, Syston, Trent, Weston, Wissendine.

Nuneaton (Warwick).—L. & N.W.R., M.R. Anker (*c.s. Trent.*) Griff Brook. *Lakes*: Sedswood pool, 3 *m.* S.W. Arbury Park ponds, 4 *m.* S.W. (*See Gainsborough.*)

Nunnington—On Rye; excellent trout fishing; leave hardly obtainable.

Oakhampton (Devon).—S.W.R. On Taw; trout. Okement; trout. (*c.s. Taw.*) Marshford Brook, 3 *m.* (*See Bideford* and *Barnstaple.*) *Hotel*: White Hart, where tickets can be had.

Oakamore (Stafford).—L. & N.W.R., G.N.R. Churnet; trout, grayling; fishing spoilt by Leek drainage. (*c.s. Trent.*) (*See Gainsborough.*)

Oakley (Beds).—M.R. Ouse; coarse fish, except barbel; preserved hence to Passenham Bridge by the Duke of Bedford; good jacking. (*c.s. N. and S.*) (*See King's Lynn.*)

Ockle Street (Gloucester).—S.W.R. Denn brook, which rises 1 *m.* E. from **Longhope** station, and 4 *m.* down is joined on right bank by a brook 3 *m.* long. Denn runs to Severn (2 *m.*).

Offord (Hunts.).—G.N.R. Ouse; coarse fish, except barbel; 1 *m.* from here is a famous breaming station, called Barnes's Hole. (*See King's Lynn.*)

Oldbury (Worcester).—L. & N.W.R., G.W.R. Tame. (*c.s. Trent.*) *Lakes*: Oldbury Pond (*See Gainsborough.*)

Old North Road Station (Cambs).—L. & N.W.R. *Lakes*: Wimpole Park lakes; Lord Hardwick; good fishing, strictly preserved. (*See King's Lynn.*)

Ollerton (Notts).—N.s. **Tuxford,** 6 *m.* Maun. Rainworth brook. Meden, 3 *m.* N.W. *Lakes*: Rufford dam, 1 *m.* S. Thoresby Park, 3 *m.* N.W. (*See Althorpe.*)

Olney (Bucks).—M.R. Ouse; coarse fish, except barbel; private. (*c.s. N. and S.*) (*See King's Lynn.*)

Onibury (Salop).—S. & H. R. Onny; trout, grayling; preserved above. Teme (3 *m.* S.); trout, grayling, chub, dace. Corve (3 *m.* E.). *Lakes*: Decoy pool (2 *m.* S.) (*See Gloucester.*) (*c.s. Severn.*)

Orford (Suffolk).—N.s. **Snape,** 6 *m.* Ore or Alde. Alde rises 5 *m.* above Rendham, 2 *m.* W. from **Saxmundham,** and 5 *m.* down is joined on right bank by Ore. Ore rises in a large pond by **Framlingham,** runs 4 *m.* to **Parham, Mailesford** 3 *m.*, and Alde 3 *m.* Alde runs 2 *m.* to **Snape.** Here Saxmundham brook, which rises 2 *m.* above **Saxmundham,** runs thence 5 *m.* to **Snape** and Alde, joins on left bank. Alde runs 8 *m.* to **Aldborough,** and **Orford** 5 *m.*

Ormsby (Norfolk).—G.E.R. *Lakes*: Ormsby (*c.s.*), Rollesby, and Filby Broad; leave required. (*See Yarmouth.*) *Inn*: Sportsman's Arms, Rollesby Bridge, where fishing can be had.

Orpington (Kent).—S.E.R. On Cray. (*See Dartford.*)

Oswestry (Salop).—G.W.R. Cynllaith. Morda (1 *m.* S.). Tanat (6 *m.* S.W., at **Llan-y-blodwell**). Vyrnwy (8 *m.* S., at **Llanymynech**). *Lakes*: Aston lake (3 *m.* S.E.). Rhyddwyn (5 *m.* W.). Halston Hall (5 *m.* N.E.). (*See Gloucester.*) (*c.s. Severn.*)

Otford (Kent).—N.K.R. Darenth; trout. (*See Dartford.*)

Otley (York).—M.R. & N.E.R. On Wharfe; trout, grayling, chub, dace, barbel. Above this place Woodhead Beck joins at Burley Mill. This stream is polluted, and contains no fish. Above is Greenholme Mill, about which there is good fishing belonging to Messrs. Fison. In the Washbourne stream, 2 *m.* below this, there is some good trouting; leave to fish unattainable. There is an angling club at Otley of limited numbers, who preserve 5 *m.* of water; 3 *m.* between Otley and Pool is kept exclusively for members. S.t., 3*l.*; entrance, 2*l.* Secretary, Mr. Pratt, Otley. There is a short stretch of free water. Mr. Sheepshanks, of Arthington Hall, has opened his water to the Otley Club. The coarse fish are here

rather numerous. Day tickets at the Wharfdale Hotel, Arthington. Season from April 1st to Jan. 31st. The landlord of the White Hart at Pool reserves some day tickets for a small portion, to be obtained at the hotel at Pool. A portion is preserved also by the Earl of Harewood for 8 *m.* Permission for a day's fishing may be had by applying to the earl's steward. The pool below Harewood bridge is well stocked with grayling, trout, pike, and perch. Netherby Deep, 1 *m.* below, contains many barbel. Between Burley and Otley the river is strictly preserved. The spring tides flow to Tadcaster Bridge, 6 *m.* above where the Wharfe joins the Ouse. (*c.s. York.*)

Ottery Road (Devon).—S.W.R. Otter and Tailwater Brook. (*See Ottery St. Mary.*) (*c.s.*)

Ottery St. Mary (Devon).—S.W.R. Otter and Tailwater Brook; trout, salmon. Otter rises at Otterford on the S. slopes of the Black Down Hills (n.s. **Taunton**, 8 *m.*); 2½ *m.* down a stream joins on left bank, working a mill 1 *m.* up. Otter runs to Upottery 3 *m.*, and 4½ *m.* on is joined on right bank by Pennythorn Brook, 4 *m.* long. Otter runs in 2 *m.* to **Honiton** (S.W.R.). Here Blanacombe Brook, 3 *m.* long, joins on left bank. 1 *m.* down, Awlescombe brook joins on right bank, 4 *m.* long and working a mill. 2½ *m.* down Otter is **Ottery Road Station** (S.W.R.), 1 *m.* off the river on right bank, and 3 *m.* down is **Ottery St. Mary.** Here Tailwater Brook joins on right bank. Tailwater rises at Broadhembury (n.s. **Ottery Road**, 4 *m.*), runs in 5½ *m.* to that station, working three mills, and **Ottery**, 3 *m.* Otter runs in 2½ *m.* to **Tipton** (the water above here is private; from hence down to Clamourbridge it is preserved by Hon. Mark Rolle. A single ticket for visitors can be had at the Imperial Hotel, Exmouth, and Rolle Arms, Budleigh Salterton), Newton Poppleford 2 *m.*, Otterton 3 *m.* 1 *m.* down a small stream joins on right bank, working a mill above Budleigh 1 *m.* up. The tide flows to this junction, to which fishing is free. (*See c.s.*)

Oulton Broad (Norfolk).—G.E.R. (*See Mutford Bridge.*)

Oundle (Northton.)—L. & N.W.R. Nen; pike, perch, bream, chub, tench, &c.; preserved by Baron Rothschild. *Lake*: Southwick lake, 3 *m.* N.W. *Inn*: Talbot. (*See Wisbeach.*)

Over Seal (Leicester)—L. & N.W.R. Seal brook. *Lakes*: Ashby Wolds reservoir, 1 *m.* N. Barrat pool, 1 *m* S. (*See Gainsborough.*)

Overton (Hants.).—S.W.R. On Test; trout and grayling; the fishing belongs to Capt. Brydges. (*See Southampton.*) Good accommodation.

Overton (Northton.).—L. & N.W.R. and G.N.R. Nen; pike, perch, bream, chub, &c.; preserved by Lord Huntley. (*See Wisbeach.*)

Oxford.—O.R. Thames, Cherwell, and Isis. (*See London, M.T.*) *Hotels*: Clarendon, Wheatsheaf, Roebuck, and Anchor. *Fishermen*: J. Bossom, P. and A. Beesley, D. Talboys.

Padstow (Cornwall).—(n.s. **Wades Bridge.** G.W.R. 8 *m.*) Petherick Water; trout. This stream rises 3 *m.* N. of **St. Columb** (G.W.R.) and is 7 *m.* long. (*c.s. Camel.*) In summer there are bass, also pollack by the rocky cliffs and round the shore of Stepper Point, round the Gull, Newland, and Penlike Point.

Paignton (Devon).—G.W.R. Pollack at back of pier, mackerel, bass, &c.; sand-eel seines kept.

Pampisford (Cambs).—G.E.R. Bourn; coarse fish, few trout. (*See King's Lynn.*)

Pandy (Hereford).—N.A. & H.R. *Hotel*: Pandy Inn. Monnow; trout; the Upper Monnow for 5 *m.*, and Lower Monnow for 3 *m.*, is preserved by the Upper Monnow Fishing Club of 18 members, at 10*l.* 10*s.* Hon. Sec., Gen. Gillespie, Trewyn House, near Abergavenny. Honddu preserved as above for ½ *m.*, and by the landowners above the club water. (*c.s. Wye.*) Full brook (2 *m.*). Olchon brook (4 *m.*). Eseley brook (5 *m.*). (*See Chepstow.*)

Pangbourne (Berks.).—G.W.R. (*See London, M.T.*) Thames and Pang. Few trout, perch, pike, &c. *Inns*: George, Elephant and Castle, and Swan. *Fishermen*: G. Ashley, W. Davidson, T. Lovegrove. Over the Weir at Whitchurch is the Bridge House, very comfortable. The Pang is full of trout, especially near Tidmarsh, but is private, and belongs to Mrs. T. Breedon, and R. Hopkins, Esq.

Panteg (Monmouth).—N.A. and H.R. (*See Newport.*) Llwyd. (*c.s. Usk.*)

Par (Cornwall)—G.W.R. Bream. Bream rises 2 *m.* S.W. of **Victoria** station (G.W.R.), close by the line, runs 3 *m.*, and is joined on right bank by Rosemellion brook, 2 *m.* long, ½ *m.* down Bream, a stream joins on right bank, which drains a pond 1 *m.* up. 2 *m.* down Bream Treverbyn Water, 4 *m.* long, joins on right bank. Bream runs 1 *m.* to **Bridges** (G.W.R.), where Luxulian Brook, 4 *m.* long, joins on left bank. Bream runs 3 *m.* to **St. Blazey** (G.W.R.). **Par** (G.W.R.), 1 *m.* and the sea 2 *m.* (*c.s. Fowey.*) Sand-eels at Par sands, mackerel from the bay, pollack by Gribben Head and near the harbour, large pollack, conger, &c., in the offing.

Parham (Suffolk).—G.E.R. Ore. (*See Orford.*)

Park (Essex).—G.E.R. (*See Stratford.*) On Lea; dace, roach, chub, perch, barbel, bream, jack, carp; Mr. Ford preserves; tickets 21*s.*, with trolling, 10*s.* 6*d.* without, and 1*s.* a day without trolling. The next preserve above is Jackson's, to which the **Angel-road Station** (G.E.R.) is the nearest.

Park Street (Herts.).—G.N.R. Colne. (*See London, M.T.*)

Partridge Green (Sussex).—(*See New Shoreham.*) On Adur; trout, &c.

Pateley Bridge.—On Nidd; the fishing is poor below, but above it is strictly preserved. The becks above here are good, How Steam Beck especially so; free. (*See Ramsgill.*)

Patterdale (Westland.).—There is a capital hotel. Brothers Water can be fished from hence; it contains trout. Also Ullswater. Boats and men can be had. Angle Tarn is 3 *m.* off: fair trouting in a wind.

Peel Wyke.—On Bassenthwaite pike and large trout. Good inn on the lake.

Pelsall (Stafford).—L. & N.W.R. Ford brook. (*See Gainsborough.*)

Pembridge (Hereford).—L. & K.R. Arrow; trout, grayling; preserved by landowners. (*c.s. Wye.*) Tinsley brook (2 *m.*); preserved by landowners. Tippets brook (2 *m.*). *Lakes* at Shobdon Park (2 *m.*) (*See Chepstow.*)

Pengarn (Monmouth).—R. & N.R. Rumney; trout, salmon; preserved. (*c.s.*) (*See Cardiff, Wales.*)

Penkridge (Stafford)—L. & N.W.R. Penk. Whiston brook. Galey brook. Pillaton brook. Eaton Water, 5 *m.* W. *Lakes*: Pottal reservoir, 3 *m.* W. Manstey Wood ponds, 3 *m.* S.E. Bangley Mill pond, 2 *m.* W. Keeper's pools and Park pool, Teddesley Park, 2 *m.* N.E. (*See Gainsborough.*)

Pennard (Somerset).—G.W.R. Wootton Brook. (*See Highbridge.*)

Penpergwm (Monmouth).—N.A. H.R. Usk; salmon, trout. Llanover brook, 2 *m.* Llangattock brook, 2 *m.* (*See Newport.*) (*c.s.*)

Penrith (Cumland.).—*Hotels*: New Crown and the George. Trout, pike, chub, and perch fishing to be had in Lake Ullswater; and the rivers Eden, Eamont, and Lowther give salmon, trout, chub. Dacre Beck joins Eamont above Penrith, and contains a fair number of trout. The fishing in above streams preserved by landowners.

Penryn (Cornwall).—G.W.R. Penryn River. Penryn river is 6 *m.* long, and runs into the head of Falmouth harbour. (*c. s. Fowey.*) (*See Mullion, Ruan Minor, Helston, Constantine.*)

Pensford (Somerset).—G.W.R. (*See Bristol.*) On Chew; perch, roach, trout; preserved by Mr. Popham, of Hound-street Park, who often gives leave. (*c.s. Avon.*) *Lakes*: Hound-street Park lake; preserved by Mr. Popham.

Penshurst (Kent).—S.E.R. (*See Rochester.*) On Eden.

Penzance (Cornwall).—G.W.R. 3 brooks join the sea here. Gulvall brook, which rises 1 *m.* above New Mill, and 2 *m.* down is joined by a brook 2 *m.* long, 1 *m.* down is the sea. Madron brook rises by Boskedrian, and passing Madron 1 *m.* from **Penzance**, is 4 *m.* long. Newlyn brook runs into Guavas Lake. Newlyn rises above Bosullow, and is 7 *m.* long. Good pollack fishing off the Scillies. Accommodation at St. Mary's. Good sea-fishing ½ *m.* within the west headland of Mount's Bay, ½ *m.* from shore. Dabs taken from boats at anchor in Guavas Lake. All the rocky grounds afford pollack, which can also be caught by pier angling. *Hotels*: Dingley's, Mounts Bay, Union, Queen.

Peplow (Salop).—G.W.R. Tern; a few trout and coarse fish. Polford brook (2 *m.* S.W.), Alford brook (3 N.E.). Meese (4 *m.* S.); trout. (*See Gloucester.*) (*c.s. Severn.*)

Perran (Cornwall).—G.W.R. Perran. Trewedfra water. Stithians water. Perran rises by St. Dye (N.s. **Scorrier Gate**, G.W.R. 2 *m.*), runs 3 *m.*, and is joined on right bank by Gwenna brook, 3 *m.* long. 2 *m.* down by **Perran**, Trewedfra water, 4 *m.* long, joins on right bank. 1 *m.* down Perran, Stithians water joins on right bank. Stithians rises in a pond by Caverlock, 1½ *m.* W. of Stithians, and is 7 *m.* long. The tideway is now reached. (*c. s. Fowey.*)

Perranzabuloe (Cornwall)—(n.s. **Truro**, G.W.R., 7 *m.*) Towan. Towan rises by Chiverton, and 1 *m.* down waters a lake by **Perranzabuloe.** 2 *m.* down, Golla water, 3 *m.* long, joins on left bank. 1 *m.* down is the sea. (*c.s. Fowey*)

Perry Bar (Stafford).—L. & N.W.R. Tame (*c.s. Trent.*) *Lakes*: Lodge pool, 3 *m.* N. (*See Gainsborough.*)

Pershore (Worcester).—G.W.R. Avon; pike, perch, roach, dace, chub. Wyre (1 *m.* N.). Stourton brook (3 *m.* N.W.). Whitsun brook (5 *m.* N.). (*See Gloucester.*) (*c.s. Severn*)

Peterborough (Northton).—G.N.R., G.E.R., and L. & N.W.R. Nen; pike, perch, bream, chub, &c.; poor fishing near. Old river Nen. Muscal river or Cats Water. *Lakes*: Milton Park, 3 *m.* W.; strictly preserved. *Hotels*: Angel, Great Northern, Crown, Royal Oak, Rose and Crown. (*See Wisbeach.*)

Petersfield (Hants).—P.D.R On Western Rother; trout, perch. (*See Fareham, Little Hampton.*)

Petworth (Sussex).—L.B. & S.C.R. (*See Little Hampton.*) Pike, perch, roach, carp, tench, and eels in Chingford lake, Burton Park. Rother: pike, perch, roach, carp, trout; preserved. Leave may be obtained. Some of the smaller streams hold trout.

Pevensey (Sussex).—L.B. & S.C.R. On Pevensey river; roach, perch, eels. This stream rises in two or three large ponds at Penhurst, and then flows in 1 *m.* to Ashburton, where there are some large lakes. ½ *m.* down, a stream joins on right bank, 2½ *m.* long, rising in Bucksteep Mill Pond. 1 *m.* down, at Boreham Bridge, a stream 5 *m.* long joins on the right bank. 6 *m.* down Pevensey is reached. Here a stream joins on the right bank, which rises in five or six lakes in Herstmonceux Park, and flows in two streams, some 6 *m.* long each, to Pevensey.

Pickering (York).—N.E.R. (*See Salton.*) On Costa and Pickering Beck. Costa rises at Keld Head, 1 *m.* W. of Pickering. A stream of very clear water, flowing through a flat country, joins the Rye at Howe Bridge. It is preserved by the Costa Anglers' Club of 40 members; contains large trout and grayling; has a great rise of Mayfly. Secretary, J. H. Phillips, Esq., 22, Albemarle-crescent, Scarborough. Pickering Beck rises at Fen Bogs in Newton Dale, runs through Pickering, joins Costa near Kirby Misperton Bridge; several parts free; contains trout and grayling, the latter at the lower part. There is a fine trout stream at Goathland on the line of railway from here to Whitby, and another at Thornton-le-dale, strictly preserved by the Rev. J. E. Hill, who gives permission to anglers through the intervention of a friend. R. Leasley, Esq., of Sinnington Lodge, by Sinnington,

4 *m.* W. of **Pickering,** preserves a fine stream, sometimes giving leave. *Inns*: Black Swan, White Swan, George, and Bay Horse.

Piddington (Northton.)—M.R. Wootton brook. (*See Wisbeach.*)

Pierce Bridge (York)—Tees; trout and salmon; the owner of Cliffe Hall preserves some 4 *m.* of the Tees. Clowbeck; Trout.

Pilning (Gloucester).—G.W.R. Pilning Brook. (*See New Passage.*)

Pinner (Middx.).—L. & N.W.R. Ruislip reservoir is 3½ *m.* off (*see London, M.T.*) pike, perch, tench; preserved. *Inn*: Queen's Head.

Pinchbeck (Lincoln).—G.N.R., G.E.R. Glen. Welland, 2 *m.* S.E. (*See Spalding.*)

Pinxton (Derby).—M.R. Erewash. *Lakes*: Brookshill Hall lakes, 2 *m.* N. (*See Gainsborough.*)

Plealey Road (Salop).—There is some trouting 3 *m.* off. Leave may sometimes be obtained from the owner of Wrentnall House.

Plowden (Salop).—B.C.B.R. Onny: trout, grayling, chub, pike; strictly preserved from **Eaton** above to **Horderly,** below by Plowden Fishing Club of 14, with 15 transferable day tickets; season from March 1 to Sept. 1; hon. sec., A. B. George, Esq., Dodington, Whitchurch, Salop. (*See Gloucester.*) (*c.s. Severn.*)

Plumptree (Notts).—M.R. Thurbeck. *Lakes*: Roclaveston Manor lake, 1 *m.* N. (*See Gainsborough.*)

Plumpton (Cumland.).—On the Petteril; salmon and trout. (*c.s. Eden.*)

Plymouth (Devon).—G.W.R. Plym, Tamar; trout, salmon. *Hotels*: Royal and Duke of Cornwall. Plym rises 8 *m.* N.E. of **Bickley** (G.W.R.) on Dartmoor, and 6 *m.* down, Meavy joins on left bank. Meavy rises 5 *m.* E. of **Horrabridge** (G.W.R.), runs 5 *m.* to Meavy, and Plym 3 *m.* Plym runs to **Bickley** 1 *m.*, **Marsh Mills** (G.W.R. 3 *m.*, and 2 *m.* down is joined on left bank by Tory Brook, which rises 4 *m.* E. of **Bickley,** runs 6 *m.* to **Plympton** (G.W.R.), and Plym 1 *m.* This brook is poisoned with clay water. Plym runs to **Plymouth** in 2 *m.* (*c.s. Tamar.*) The Tavy and Plym Fishery Board grant tickets for Plym and Meavy as far as Cann Quarry; hence to Plymouth it is preserved by Mr. H. Clark, of Efford Manor.

TAMAR rises 4 *m.* N.E. of Kilkhampton, runs 4 *m.*, when it forms the reservoir for the Bude Canal; good fishing. 2 *m.* below at Morton Mill, Stratton being 4 *m.* off on right bank, Foxwater brook, which runs 1 *m.* E. of Kilkhampton, and is 4 *m.* long, joins on right bank; 4 *m.* down Tamar a brook joins on left bank, 5 *m.* long, Holsworthy lying 4 *m.* off on left bank. 8 *m.* down Tamar, Holsworthy water (fishing free) joins on left banks Holsworthy rises 4 *m.* N. of Holsworthy town. (*Hotel:* Stanhope), at which place a brook 4 *m.* long join on left bank. 6 *m.* down, Holsworthy joins Tamar. 1 *m.* down Tamar, Claw river joins on left bank. Claw rises on Claw Moor, 4 *m.* S.E. of Holsworthy, runs 4 *m.* to Clawton and Tamar, 3 *m.* Tamar runs 2 *m.* to Luffincot, 3 *m.* to Boyeton, and 3 *m.* down is joined by Bear Water 6 *m.* long on right bank. 2 *m.* down Tamar at New Bridge (n.s. **Launceston,** 2 *m.*), Yeolm river joins on right bank. Yeolm rises by Otterham, and 2 *m.* down is joined by Cancer water, 2 *m.* long, on left bank. 4 *m.* down Yeolm, Warbstow being 2 *m.* off on right bank, Wilsey brook, 4 *m.* long, joins on right bank. 5 *m.* down Yeolm, near North Petherwin (n.s. **Launceston,** 5 *m.*) Cowdery water, 7 *m.* long, joins on left bank. 3 *m.* down Yeolm, Kingsford water, 5 *m.* long, joins on left bank. Yeolm runs to Yeolm Bridge, 2 *m.* (n.s. **Launceston,** 2 *m.*), where it runs for 2 *m.* through the park at Werrington House and waters the lake there, and 1 *m.* down joins Tamar. 1 *m.* down Tamar, Carey joins on left bank. Carey rises 6 *m.* S.E. of Holsworthy on Hallwill Moor, runs 4 *m.* to Ashwater, and 2 *m.* down is joined on right bank by a stream 3 *m.* long. Carey runs 1 *m.* to Virginstow and Tamar 6 *m.* 1 *m.* down Tamar, Attery river joins on right bank. Attery rises by Tresmeer, runs 4 *m.* to Egloskerry, 5 *m.* to **Launceston,** and Tamar 2 *m.* Tamar runs 2 *m.*, and is joined on left bank by Lyd river. Lyd rises 3 *m.* N.E. of **Lidford,** runs 5 *m.* to **Coryton,** where Lew water joins on right bank. Lew rises 2 *m.* N. of **Bridestow,** and runs from thence in 4 *m.* to Lew Mill, **Lidford** being 3 *m.* off, and 3 *m.* down joins Lyd. 2 *m.* down Lyd, Mary Stow brook joins on left bank. Mary Stow rises 2 *m.* S. of **Coryton,** and is 5 *m.* long. 3 *m.* down Lyd at **Lifton,** Thistle brook joins on right bank. Thistle rises 2 *m.* N. of **Bridestow,** runs to Stowford 7 *m.* (n.s. **Lifton,** 3 *m.*), 2 *m.* down, Bradwood water joins Thistle on right bank. Bradwood rises near Germansweek, runs 3 *m.* to Henwood Mill, where a short stream joins on right bank, runs to Bradwood Wiger 2 m. and Thistle 3 *m.* 1 *m.* down, Thistle joins Lyd, which runs in 2 *m.* to Tamar, 2 *m.* down Tamar, a small brook 3 *m.* long, which runs 2 *m.* S. of **Lifton,** joins on left bank. 2 *m.* down, Tamar, Laudno water, which rises 2 *m.* S. of **Launceston,** and is 5 *m.* long, joins on right bank. 1 *m.* down Tamar, 6 *m.* from **Launceston,** Inny river joins on right bank. Inny rises by Davidstow, 4 *m.* N.E. from Camelford (*Hotel:* King's Arms. Fishing free.) Runs 4 *m.* to St. Clether, and 6 *m.* down at Two Bridges, 4 *m.* from **Launceston,** Penpont water, 7 *m.* long, joins on right bank. Inny runs 10 *m.* to Tamar. 4 *m.* down Tamar a brook 2 *m.* long joins on left bank, and 2 *m.* on another short stream working a mill joins on right bank. Tamar runs 5 *m.* to New Bridge, **Tavistock** being 3 *m.* off on left bank, Calstock 5 *m.* (*Hotel*: Ashburton). 1 *m.* down, Cleve water, 3 *m.* long, joins on right bank. To this point the tide flows. 7 *m.* down, Tavy joins Tamar. Tavy rises on Dartmoor, 3 *m.* E. of **Lidford.** 2 *m.* down, Battle water, 2 *m.* long, joins on right bank. Tavy runs 5 *m.* to **Mary Tavy,** and 2 *m.* down is joined by Worlmer brook, which rises 2 *m.* N.W. of **Mary Tavy,** runs by that station, and joins Tavy 2 *m.* down. Tavy runs to

Tavistock, 2 *m.*, and 2 *m.* down is joined on right bank by Launceston brook, 5 *m.* long. 2 *m.* down Tavy, Wallcombe river joins on left bank. Wallcombe rises on Cocks Hill, 5 *m.* E. of **Mary Tavy,** runs 4 *m.* to Merriville Bridge, **Tavistock** being 4 *m.* off on right bank; runs 2 *m.* to Sampford Spiney, 4 *m.* to **Horrabridge,** and Tavy, 1 *m.* To 5 *m.* down Tavy the tide flows (n.s. **Bickley,** 4 *m.*), 3 *m.* down, Tavy joins Plymouth Sound (Tavy holds trout, sea trout, salmon, and is preserved by the Tavy and Plym Fishery Association, who issue tickets). The Tavy and Plym Association issue tickets for all their rivers; d.t., 1*s.*; s.t., 20*s.*, including salmon licence, from Hearder and Son. Sea fishing excellent—bass, pollack, mackerel, hake, conger. Bass fishing off Rame Head from the rocks with a rod, and plano-convex minnow, or spinning sand eel, equal to salmon fishing. Fish run from 2lb. to 20lb. in weight. In the Sound, whiffing for pollack or mackerel. Bottom fishing for chad, pouting, whiting, near the Cobbler Buoy, Mallard, and inside the east and west ends of Breakwater. Large whiting, cod, conger, and hak in the offing near the Eddystone. Rod fishing for smelt, bass, mullet, and pollack, off the piers and rocks. For information as to tackle, boatmen, and baits, &c., apply to Messrs. Hearder and Son, 195, Union-street, Plymouth; or Messrs. Brooks, Edgcumbe-street, Stonehouse.

Plympton (Devon).—G.W.R. Tory brook; white with clay water now. (*See Plymouth.*) (*c.s. Tamer.*)

Polesworth (Warwick).—L. & N.W.R. Anker. (*c.s. Trent.*) (*See Gainsborough.*)

Polperro (Cornwall).—(n.s. **Looe,** G.W.R., 6 *m.*) On Polperro brook, 6 *m.* long. Good sea fishing for pollack, mackerel, whiting, conger, and bream; use pilchard bait.

Polsham (Somerset).—G.W.R. Godney brook. (*See Highbridge.*)

Pontesbury (Salop).—M.B.R. Rea (1 *m.* N.); trout, grayling. Habberley brook (1 *m.* E.). (*See Gloucester.*) (*c.s. Severn.*)

Pontnewydd (Monmouth.)—N.A. and H.R. Llwyd. (*See Newport.*) (*c.s. Usk.*)

Pontrhydyran (Monmouth.)—N.A and H.R. Llwyd. (*See Newport.*) (*c.s. Usk.*)

Pontrilas (Hereford.)—N.A. & H.R. Monnow; trout, grayling; preserved by tenant of Kentchurch to 3 *m.* below here, where the Lower Monnow Club of limited numbers comes in and preserves to within 3 *m.* of Monmouth; s.t., 5*l.* (*See Pandy.*) (*c.s. Wye.*) Dore. Worm brook. Dulas brook, Rowlston brook (1 *m.*). Garron (6 *m.*); trout. Black brook (6 *m.*). *Lakes:* Black brook House (6 *m.*) (*See Chepstow.*)

Pontypool (Monmouth.)—E.R. Llwyd; trout rod licences 1*s.*, from Mr. Fox, hairdresser. *Lakes:* Trosnant Reservoir (2 *m.*); trout. (*See Newport*) (*c.s. Usk*)

Poole (Dorset).—S. & D.J.R. On Rockle. *Hotel:* London. Rockle rises in a mill pool above Morden Park 6 *m.* N. from **Wareham,** runs in 1 *m.* to the large lake in Morden Park, and runs into the Lytchett branch of Poole Harbour 6 *m.* down at Kirkley Point. On the opposite side of the harbour from the town debouches Corfe river; salmon, sea trout, trout. Corfe rises 1 *m.* W. of Corfe Castle (n.s. **Wareham,** 4½ *m.*), and is here joined by Byle brook on right bank. Corfe runs into Poole Harbour 5 *m.* down. For fishing apply to the clerk to the Conservators, Wareham. Good sea fishing in the harbour; pollack near Old Harry and his Wife. Large boat, with two men and a boy, for trawling and line fishing, 1*l.* per day. J. Harvey Brown, R. Cartridge, and Nicholas Collington are good fishermen. They provide trawls, lines, bait, &c. Information from landlord of London Hotel. (*c.s. Frome.*)

Pool (York).—N.E.R. Wharfe; trout, grayling; tickets can be obtained for a short length. (*See Otley.*) (*c.s. York.*)

Pooley Bridge.—Good trout fishing (free) in Ullswater and the rivers Eamont and Lowther. *Hotel:* Sun (*see Advertisement*).

Porlock (Somerset).—*Inn:* The Ship. 1 *m.* E. runs Aller; trout. Aller rises on the slopes of Lucott Hill, runs 3 *m.* to Lucott mill, and Porlock 5 *m.* 1 *m.* down, a stream joins on right bank, which rises by Luckham, runs to Holincote (Sir T. Ackland), 1 *m.*, and Aller 2 *m.* This brook holds plenty of trout, leave from Sir T. Ackland's bailiff. Aller joins the sea 1 *m.* on. A small stream runs through Porlock, with a branch at West Porlock, which holds plenty of small trout. Some 3 *m.* across the hills runs Oare water, preserved by Mr. Snow, of Oare, who will give leave. (*See Linton.*) There is no sea-fishing here.

Porstock (Dorset).—(*See Bridport.*) On Asker; trout; good fishing, preserved by Archdeacon Sanctuary from Milton to Mangerton, who sometimes gives leave, elsewhere by the farmers. *Inn:* Three Horseshoes.

Portishead (Somerset).—G.W.R. Here the drainings of Clapton moor, 5 *m.* long, joins the sea.

Porton (Wilts.).—S.W.R. Avon and Winterbourne; trout and coarse fish; preserved by landowners. (*See Christchurch.*) (*c.s.*)

Portland (Dorset).—G.W.R. & S.W.R. (*See Weymouth.*)

Portskewet (Monmouth).—S.W.R. Morenton Brook (1 *m.* N.E.). Morenton rises above Morenton (n.s. **Chepstow,** 2 *m.*), and 3 *m.* down at St. Pierre the outflow from the lake in St. Pierre Park (pike, tench, perch, roach, dace; leave from Mr. Lewis, St. Pierre Park) joins on right bank. 1 *m.* down is the Severn estuary. 1 *m.* W. of **Portskewet** runs Nedden Brook. Nedden rises in Went Wood under the name of Cas Troggy Brook, runs 5 *m.* to Lanvair Discoed, Caerwent 2 *m.*, **Portskewet** 4 *m.*

Portsmouth Arms (Devon).—S.W.R. On Taw; salmon and trout; private. (*c.s.*) Yarnscombe brook (14 *m.*) (*See Barnstaple.*)

Potter Higham (Norfolk).—G.E.R. Hundred stream or Thurn, 1 *m.* S.; good banking.

Lakes: Hickling, Chapman, and Whitesley Broad. (*See Yarmouth.*) *Inn*: Waterman's Arms; boats at inn. (*c.s. N. and S*)

Powburn (Northland.).—(*See Wooler.*)

Prees (Salop).—L. & N.W.R. Sandford Hall lake (2 *m.* E.) (*See Gloucester.*)

Prestbury (Worcester).—M.R. Swilgare. (*See Gloucester.*)

Presthorpe (Salop).—C. & M.W.R. Hughly brook (1 *m.* N.W.). Corve (2½ *m.* S.); trout, grayling, &c. (*See Gloucester.*) (*c.s. Severn.*)

Preston (Lancs.).—On Ribble; salmon, trout, dace, chub, eels; fishing very poor. (*c.s.*) *Hotels*: Victoria, Park.

Pulborough (Sussex). — L.B. & S.C.R. Arun and Western Rother. Fishing free in Rother, from hence to Midhurst. Fishing good on Arun. Pike, bream, roach, perch, carp, salmon, trout, &c. Capt. G. Wykeham-Archer, of "Church House," Pulborough, preserves the Lee Farm fisheries, save 10 *m.* of Arun and tributaries. s.t. 42*s.*; fishing begins June 15, ends March 15. *Hotel*: Arun. (*See Little Hampton.*)

Purfleet (Essex). — T. & S.R. On Mardyke. This stream rises by East Horndon, and in 4 *m.* is joined on the right bank by a stream which rises by Little Warley. From this junction to Purfleet is 8 *m.*

Purton (Wilts.).—G.W.R. On Ray. (*See London, U.T.*)

Putney (Surrey).—S.W.R. Thames. (*See London, L.T.*)

Puxton (Somerset).—G.W.R. *Lakes*: Puxton pond; rudd, tench, carp; d.t. 1*s.*, including boat, from O'Handlen, fishtackleist, Victoria-street, Bristol.

Pye Bridge (Notts).—M.R. Erewash. (*See Gainsborough.*)

Quay Haven.—(*See Milford.*)

Radcliffe (Notts).—G.N.R. Trent; pike, perch, roach, chub, salmon. (c.s.) Thurbeck. (*See Gainsborough.*)

Radford (Notts).—M.R. Leen. *Lakes*: Bilborough cut, 2 *m.* W. (*See Gainsborough.*)

Radlett (Herts.).—M.R. (*See London, M.T.*)

Radstock (Somerset).—G.W.R. and S. & D.J.R. (*See Bristol.*)

Raglan (Monmouth.).—C.M. and P.B. Raglan brook; trout rod licences 1*s.*, from the post-office. (*See Newport.*)

Rainham (Essex).—L. & S.R. On Ingrebum Brook. This stream rises some 4 *m.* north-west of **Brentwood** (G.E.R.), and in 8 *m.* reaches Upminster. 3 *m.* on a stream joins which runs through a large pond called Berwick Pond. 1½ *m.* down, Rainham is reached, 1 *m.* on the brook joins Thames. There are fish throughout its course. 1½ *m.* from Rainham runs Beam brook. This stream rises 5 *m.* north of **Romford** (G.E.R.), under the name of Bourne brook. 4 *m.* on is Beam Bridge, 1½ *m.* from Rainham, and 1 *m.* further the brook runs into Dagenham Reach; pike, perch, bream, roach; fishing here is very good; day tickets can be had. The outfall of the lake runs into Thames Estuary.

Ramsey (Hunts).—G.N.R. Old river Nen; pike, perch, bream, &c. Holme brook. Wiston brook. *Lakes*: Ramsey mere, 3 *m.* N.E. (*See Wisbeach.*)

Ramsgate.—Fair sea fishing for cod and whiting. There is fresh-water fishing at Minster in the Stour. (*See Margate and Sandwich.*) Good pier fishing. *Hotel*: Royal.

Ramsgill.—On Nidd; trout and grayling. By staying at the Yorke Arms there is fishing in 1½ *m.* of water at 1*s.* per day. Ramsgill is 5 *m.* from **Pateley Bridge.** (*See Pateley Bridge.*)

Ramskill (Notts).—G.N.R. Oldcoates dyke. Idle, 2 *m.* E. Ryton, 3 *m.* W. *Lakes* Serlby Park. 2 *m.* N.W. (*See Althorpe.*)

Ratby (Leicester.)—M.R. Rothley brook. *Lakes*: The Pool, Groeby, 2 *m.* N. (*See Gainsborough.*)

Ravenglass (Cumland).—F.R. *Hotel*: King's Arms. On Ert, Bleng, Esk, and Mite; trout, salmon trout, salmon. Preserved by a conservancy. Ticket, 10*s.* a season for all. May and June are best for trout, salmon trout June, July, and August, and salmon September, October, and November. The Irt runs out of Wastwater, and is the best fishing stream. The best salmon casts are in the first ½ *m.* above Muncaster Bridge. Few salmon or salmon trout run up Mite, but trouting is good. Small duns, browns, and red palmers are best. Good accommodation can be had at Sharp's Bowerhouse Inn, on Mite, which is also about ½ *m.* from Irt and Esk. There is a station on the Eskdale Railway close to. The Woolpack Inn, Eskdale, contains quarters for two. This is close to Esk and near four or five tarns. King of Prussia, Eskdale, Smith's, Strands Inn, near the foot of Nether Wastwater, are good; boats on the lake. Lutwidge Arms Hotel, Holmrook, is good, and close to Irt; also Fox and Hounds, Westdale Head, and 12 *m.* from **Drigg** Station. (*c.s. Cumberland.*)

Reading (Berks.).—G.W.R. *Hotels*: Great Western, Queen's, and Ship. Thames and Kennet. (*See London, M.T.*) Good pike, chub, and roach fishing to Sonning. A society preserves the Thames from Goring Lock to Shiplake. *Fishermen*: Holdway, H. Knight, W. Moss, and Keel.

Rearsby (Leicester).—M.R. Wreak; roach, bream, chub: preserved. (*c.s. Trent.*) Ox brook. Queniborough brook, 1 *m.* S.W. Ashby brook, 1 *m.* S. (*See Gainsborough.*)

Redbridge (Hants).—S. W. R. On the Test; salmon and trout, pike, roach, dace, &c. The Test here falls into Southampton Water; strictly preserved by a society of limited numbers s.t. 50*l.*; salmon fishing very good. (*See Southampton.*)

Redbrook (Monmouth.)—R. & M.R. Wye; chub, dace, pike, perch, salmon. (*c.s.*) (*See Chepstow.*)

Redditch (Worcester).—L. & N.W.R. Arrow; pike, perch, chub, roach, dace, bream, few trout; preserved above by Mr. J. Hemming, of Redditch. *Lakes*: Ipsley Lodge pond (1 *m.* S.E.) Hewell Grange lake (2½ *m.* N.W.) (*See Gloucester.*)

Red Hill (Surrey).—L. & B.R. (*See London, L.T.*)

Redmile (Lincoln).—G.N.R. Devon, 3 *m.* S.E. *Lakes*: Woolsthorpe Lake, 3 *m.* S.E. Knipton reservoir, 4 *m.* S.E. (*See Gainsborough.*)

Redmire (York).—N.E. (*See Richmond.*)

Rednall (Salop).—S. & C.R. Perry (2 *m.* N.). *Lakes*: Shelyocke lake (3 *m.* S.E.) (*See Gloucester.*) (*c.s. Severn.*)

Redruth (Cornwall).—W.C.R. Tresillian. This brook rises 2 *m.* N. of the town, and is 4 *m.* long. (*c.s. Fowey.*)

Reedham (Norfolk).—G.E.R. Yare; bream (very good), roach, pike, perch. New Cut; same fish. Thet, 3 *m.* S.W. (*See Yarmouth.*) (*c.s. Norfolk.*)

Reepham (Norfolk).—G.E.R. Blackwater brook; trout. Wensum, 3 *m.* S. (*See Yarmouth.*)

Retford (Notts).—G.N.R. Idle. (*c.s. Trent.*) Poulter, 4 *m.* S. Meden, 4 *m.* S. Maun, 4 *m.* S. *Lakes*: Babworth Hall, 1 *m.* W. (*See Althorpe.*)

Rhywderin (Monmouth)—R. & N.R. Rumney (2 *m.*); salmon, trout; preserved. (*c.s.*) (*See Cardiff, Wales.*)

Ribchester (Lancs.).—On Ribble; salmon, trout, mort, sprod, dace, chub. The De Tabley Arms, Ribchester Bridge, is a good hotel, and gives leave to fish. Tickets are also granted to visitors at the Whitewell Hotel. (*See Clitheroe.*) (*c.s.*)

Richmond (Surrey). — S.W.R. (*See London, L.T.*) *Hotels*: Star and Garter, Station, Talbot, and Greyhound. Thames. *Fishermen*: F. and C. Brown, G. and H. Howard, H. Mansell, Job Brain, H. Wheeler, J. Bushnall, and T. Young. From here to **Isleworth** (S.W.R.) is good fly fishing for dace. In Richmond Park the Penn ponds hold pike, perch, and carp. Leave from the deputy-ranger. The upper pond holds most pike.

Richmond (York).—Swale; trout. Swale rises in the Pennine range. Keld is the first village on the stream (*inn*, Miners' Arms). The following becks join the main stream. Commencing in the west and journeying east, we have on right bank Muker, small trout plentiful. Thwaite, fair trouting, fishing free. Mill, very good trouting; preserved; leave sometimes granted. Crackpot, trout; the upper part, which has the best fishing, belongs to Major Charlesworth; the lower portion is in other hands. Gill, good trouting; an early stream; belongs to Lord Bolton on one side, and Major Scoope on the other; strictly preserved, though leave is sometimes granted for a day, Great and Little Sleddle, 3 *m.* above Keld, many small trout; fishing free. Whitsundale, fair trouting. West Stonesdale, good after a flood only. East Stonesdale, the same. Swinnergill, poor trouting. Ivelet, trout run small above the fall, but larger below; it belongs to J. Daykin, Esq., of Shore Gill Head. Gunnerside, almost ruined by lead mines. Healaugh, almost ruined by lead mines; owned by Mr. Tomlin, of Rockwood, and Mr. J. Barker. Arkle, injured by lead mines below, but good above; owned by G. Brown, Esq., but the tenants have permission, and freely grant leave; season from May 1 to Sept. 1. Marske, good trouting; fishing in the upper part belongs to Major Morley on one side, and G. Brown, Esq., on the other; lower down Mr. Hutton, of Marske Hall, owns the water. Merrick is often nearly dry, and belongs to Mr. Hutton on one side and various proprietors on the other. The best accommodation is at Ruth (*inn*, the Buck, n.s. **Redmire**), but is remote from the fell becks. Low Row is nearest Crackpot; Gunnerside (*inn*, King George IV.), for Mill and Ivelet (n.s. **Askrigg**); Muker and Thwaite, **Hawes**. Below Muker the river is often discoloured by hush from lead mines. The fish run four to the pound in the main stream, and smaller in the becks. The fishing is open between Keld and Richmond. There are no trout, but plenty of grayling, below. (*See Aysgarth.*) Fishing from April 1st to October 1st. From Grenton to Marske the river is preserved. (*c.s. York.*)

Rickmansworth (Herts).—W. & R.R. Colne; trout, chub, dace, roach, pike, perch, trout. 2½ *m.* up Colne the river is preserved by the Harefield Valley Fishery. *Hotel*: Fishery Hotel; fishing very good; subscribers limited. Just above the Harefield fishery is the water of the True Waltonians. The landlord of the Railway Hotel at Rickmansworth can obtain leave to fish a good stretch of water in the Colne. Gade; trout. Chess; trout. (*See London, M.T.*) Ruislip reservoir is 3½ *m.* off; pike, perch, tench. (*See Harrow.*)

Riding Mill (Northland).—N. & C. R. On Tyne. At Minsteracres, 4 *m.* off, is some good fishing in two lakes. (*c.s.*)

Ringstead (Northton.)—L. & N.W.R. Nen; pike, perch, chub, bream, tench. (*See Wisbeach.*)

Ringwood (Hants.).—S.W.R. (*See Christchurch*). Avon; salmon, pike, roach, grayling, trout, dace. *Hotels*: White Hart and Crown. Tickets can be had at the first for 5 *m.* at 7*s.* 6*d.* a day, hotel visitors 5*s.*, and at the second for 3 *m.* at 2*s.* 6*d.* a day (*fisherman*, E. Hurdle). (*c.s.*)

Ripley (Derby).—M.R. Amber, 3 *m.* N.W. *Lakes*: Lescoe dam, 2 *m.* S.E. Butterley reservoir, 2 *m.* N. Golden Valley reservoir, 3 *m.* N.E. (*See Gainsborough.*)

Ripley.—On the Nid; trout. Tolerable fishing.

Ripon (York).—N.E.R. The Ripon Angling Club preserve portions of Laver, Skell, and Yore; the two former are kept for members only, but the last can be fished for 3 *m.* for 1*s.* 6*d.* a day; trout, grayling, pike, perch, chub, dace; sec., Mr. T. Judson, Market-place, Ripon. *Hotels*: Unicorn, Crown.

Ripple (Worcester).—M.T. & A.B.R. Severn; salmon, pike, perch, chub, dace, roach.

Ripple brook. Avon (2 *m.* E.); chub, dace, roach, pike, perch. (*See Gloucester.*) (*c.s. Severn.*)

Risca (Monmouth).—W.V.R. Ebwy; trout, salmon; trout rod licences 1*s.*, from the post-office. (*c.s. Usk.*) (*See Newport.*)

Roade (Northton.).—L. & N.W.R. Tove, 2 *m.* S. (*See King's Lynn.*)

Roadwater (Somerset).—G.W.R. Washford; trout. (*See Watchet.*)

Robertsbridge (Sussex).—T.W. & H.R. (*See Rye.*) On Rother. The river is preserved by the Rother Fishery Association; sec., G. J. Ballard, Esq., Udiam Bodiam, Hawkhurst. (*c.s.*) *Inn*: Old George.

Rocester (Stafford).—G.N.R., L. & N.W.R., M.R. Dove; trout, grayling, chub, pike, barbel, few trout below; preserved above for 6 *m.* by the Dove Fishing Club; s.t., 3*l.* 3*s.*; hon. sec., A. F. Dawson, Esq. Barrow Hill, Uttoxeter. (*c.s. Trent.*) Churnet; trout, grayling, but fishing ruined by pollutions from **Leek**. (*c.s. Trent.*) (*See Gainsborough.*)

Rochester (Kent). — L.C. & D.R. On Medway. The river rises 2 *m.* west of **East Grinstead**, and flows in 12 *m.* to **Hartfield**, and then to **Withyham** 1 *m.* below which a stream joins on the right bank which rises at **Tonbridge Wells** and in 4 *m.* passes **Groombridge**, and joins Medway 1½ *m.* below. 2 *m.* below this junction Medway is fed by a stream 6 *m.* long on the left bank; from hence to the junction of Eden with Medway at **Penshurst** is 4 *m.* The Medway is preserved from Penshurst Park to **Tonbridge** by Tonbridge Angling Society. A small charge is made for fishing. Good pike, bream, and chub. Accommodation at the Goat's Head, Leigh. Eden rises near Simpefield, Surrey, and, after passing Oxtead and Crowhurst, in 10 *m.* is joined by a branch which rises 3 *m.* south of Lingfield (Surrey), and has a length of 7 *m.* From this junction to **Edenbridge** (S.E.R. is 2 *m.* From Edenbridge to **Chiddingstone** (S.E.R.) is 8 *m.*, thence to Medway is 4 *m.* The Medway runs now to **Tonbridge** (S.E.R.) in 2 *m.* 6 *m.* below, a brook joins on the left bank, having a course of 9 *m.*, passing Hadlow in its way; and 3 *m.* below this again, at **Yalding** (S.E.R.), Teise and Beult join Medway. Teise rises near **Tonbridge Wells**, and is 26 *m.* long, passing Lamberhurst, Goudhurst, and Horsemonden. Beult rises 7 *m.* east of **Headcorn** (S.E.R.), thence runs to **Staplehurst** (S.E.R.) 3 *m.*, and **Yalding** (S.E.R.) 10 *m.* Medway next flows to **Wateringbury** (S.E.R.), 3 *m.*, **East Farleigh** (S.E.R.) 5 *m.*, **Maidstone** (S.E.R.), 3 *m.*, **Aylsford** (S.E.R.) 4 *m.*, **Snodland** (S.E.R) 4 *m.*, and **Rochester** 8 *m.*, passing Lower Halling and Cuxton.

Rockingham (Northton.).—L. & N.W.R., G.N.R. Welland. Eye brook. (*See Spalding.*)

Rogate (Sussex).—L. & S.W.R. Western Rother. (*See Little Hampton.*)

Romford (Essex).—G.E.R. (*See Rainham.*)

Romsey (Hants.)—S.W.R. On the Test; grayling and trout fishing good; salmon fishing good below the town, almost all preserved. Hon. Ralph Dutton, Hon. Evelyn Ashley, Mrs. Vaudrey, and Col. H. C. Bruce own the principal parts of the water. *Hotel*: White Horse, where some trout and other fishing can be had. (*See Stockbridge, Southampton.*)

Ross (Hereford).—H.R. & G.R. Wye; pike, perch, salmon, chub, dace, trout; fishing free, but poor. (*c.s.*) Luke brook (4 *m.*). Lammerch brook (5 *m.*). *Lake*: Trewarthen pool (8 *m.*) (*See Chepstow.*) *Hotel*: Royal.

Rossington (York).—G.N.R. Torne. St. Catharine's Well stream. (*See Althorpe.*)

Rothbury (Northland.).—Near Coquet; trout. Accommodation can be had here. Fishing very good; almost free. (*See Warkworth.*) (*c.s.*)

Rotherham (York).—G.N.R. Oldcoates, 8 *m.* E. at Maltby. (*See Althorpe.*)

Rowfant (Sussex).—S.W.R. (*See London, L.T.*)

Rowsley (Derby).—M.R. Derwent; trout, grayling; preserved *up* to New Bridge, Calver, by the Duke of Devonshire (*see Baslow*), and below by the Darley Dale Club; d.t. 2*s.* Wye; trout, grayling. (*See Bakewell.*) (*c.s. Trent.*) *Hotel*: Peacock, very comfortable, where fishing can be had. (*See Gainsborough.*)

Roydon (Essex).—G.E.R. *Inns*: New Inn and Temple. (*See Stratford; Rye House.*) On Stort; pike, roach, &c.; preserved from hence to Hunsdon Mill, below that by the Rye House. (*See Rye House.*)

Ruan Minor (Cornwall).—(n.s. **Penryn**, 22 *m.*) Caerleon water joins the sea 1 *m.* N. Caerleon rises in Croft Pascoe Pool on Goonkilly Down, and 1 *m.* down is joined on right bank by a stream which drains Leech Pool 1 *m.* up. Caerleon runs 4 *m.* to the sea.

Rudgwick (Sussex).—L.B. & S.C.R. Arun. (*See Little Hampton.*)

Rugby (Warwick).—L. & N.W.R. Avon; chub, dace, roach, pike, perch. Swift. Rain's brook (3 *m.* S.). (*See Gloucester.*) (*c.s. Severn.*)

Rugeley (Stafford).—L. & N.W.R. Trent; roach, pike, chub, trout. (*c.s.*) Colton brook. Rising brook. Blythe, 3 *m.* N.E. (*c.s. Trent.*) *Lakes*: New Coppice pool, 2 *m.* S.W. Upper Middle, and Lower Sherbrook pools, 3½ *m.* W. (*See Gainsborough.*)

Rushton (Northton.)—M.R. Ise. (*See Wisbeach.*)

Ryburgh (Norfolk).—G.E.R. Wensum. (*See Yarmouth.*) (*c.s. N. and S.*)

Rye (Kent).—R. & H.R. On Rother. The stream rises near Rotherfield, in Sussex. In 5 *m.* it is joined by a stream on the left bank 4 *m.* long. 1½ *m.* down, near **Ticehurst Road**, a stream 6 *m.* long joins on the left bank. 6 *m.* on, at **Etchingham**, a stream 8 *m.* long joins on the right bank; 3 *m.* on, at **Robertsbridge**, a stream joins on the right bank, having its source in a large pond in Brightling Park. 6 *m.* on, the Kentish Ditch joins on the left bank. Some 6 *m.* down, passing Newenden, a trout stream of 8 *m.* long joins on the left bank rising 3 *m.* N.E. of Hawkhurst (n.s. **Etchingham**). From hence

to Rye is 9 *m.*, passing Witteysham and Playden. At Rye two branches join on the right bank, the first, Tillingham water, 8 *m.* long, rises near Beckley, and the second, the Brede, rises near **Battle**, and has a course of 15 *m.*, passing Whatlington, Sedlescombe, Brede, Udymer, and **Winchelsea.** Rother and tributaries Tillingham and Brede are preserved by the Rother Fishery Association; s.t. 10*s.*, with 5 day tickets for friends. Each subscriber, for every extra 10*s.* he pays, gets 5 day tickets for friends; d.t., 2*s.* 6*d.* Trouting begins April 1st, ends Sept. 1st. The smaller tributaries mostly abound in trout. Sec., G. J. Ballard, Esq., Udiam Bodiam, Hawkhurst. (*See c.s.*) Bass at harbour's mouth, and flat fish in the bay.

Rye House.—G.E.R. (*See Stratford.*) On Lea. *Hotel*: King's Arms. This fishery joins on to Cook's; the proprietor has thrown open his fishery free of charge. The preserve extends up the Stort as far as Hunsdon Mill. Trout, perch, barbel, roach, chub, jack. Trouting begins on May 1st. Regulations same as at Broxbourne. Punts can be had.

Ryhall (Rutland).—G.N.R. Gwash. Glen, 1 *m.* N.E., at **Essendine.** Welland, 3 *m.* S., at **Stamford.** (*See Spalding.*)

Saffron Walden (Essex).—G.E.R. Cam; trout; mostly preserved by Lord Braybrook, of Audley End. (*See King's Lynn.*)

Salford Priors (Warwick).—G.W.R. Avon; chub, dace, roach, pike, perch. Arrow, same fish. Ban brook. (*See Gloucester.*) (*c.s. Severn.*)

Salhouse (Norfolk). — G.E.R. Bure, 1 *m.* N.E. *Lakes*: Salhouse Broad, 1 *m.* N.E. Wroxham Broad, 1 *m.* N. (*c.s. N. and S.*) Woodbastwick Broad, 2 *m.* N.E. (A. Cator, Esq.). Little Ranworth Broad, 3 *m.* E. (Misses Kerrison). Ranworth Broad, 4 *m.* E. (W. Jarry, Esq.). (*c.s. N. and S.*) Peaty mill dam, 4 *m.* S.E. Walsham Broad, 5 *m.* E. (H. W. Borroughes, Esq.) (*c.s. N. and S.*) (*See Yarmouth.*)

Salisbury (Wilts). — S.W.R. Avon; trout, grayling, jack, roach. Wily and Winterbourne; trout, grayling, and coarse fish; preserved. (*See Christchurch.*) Avon is preserved by the Sarum Club of 10 members for 4 *m.*; sec., Mr. H. Selby Davison, Basingstoke, Hants. At Britford, 1½ *m.* off, the Avon is preserved for 4 *m.* by the owner of the Moat; Lord Radnor, of Longford Castle, preserves some part of the river below the city; 1½ *m.* belongs to the occupier of the town mill, fishing now let. The owner of Stockton House preserves a length of Wily: capital trouting. (*c.s.*) *Hotels*: White Hart (*see Advertisement*), Angel, Three Swans, Red Lion, and Bull.

Saltash (Devon).—G.W.R. Tamar; trout, sea trout. (*c.s.*) (*See Plymouth.*)

Saltford (Somerset).—G.W.R. (*See Bristol.*) Avon; roach, dace, carp, pike, perch, trout; free. Boyd. (*c.s.*) Good all-round fishing.

Salton (Yorks).—6 *m.* from Pickering, and 4 *m.* from the **Barton-le-Street** station (T. & M.R.). Plenty of excellent fishing can be had both in a stream that runs through the town and in the river Rye, 1 *m.* distant. Permission to fish is easily obtainable. *Inn*: the Angler's Arms.

Sampford Courtney (Devon).—S.W.R. Exbourne water. (*See Bideford.*)

Sandford (Somerset).—G.W.R. (*See Congresbury*). *Lakes*: Sandford and Banwell ponds; rudd, tench; private.

Sandhurst (Surrey).—S.E.R. Blackwater. (*See London, M.T.*)

Sandiacre (Derby).—M.R. Erewash. Trent, 4 *m.* S. (*c.s.*) (*See Gainsborough.*)

Sandwich (Kent).—M. & D.R. On Stour. The Stour rises 15 *m.* north-west of **Ashford** (S.E.R.). Here a stream 10*m.* long joins on the right bank, which rises near **Westonhanger** station (S.E.R.), passing the villages of Sellinge, Smeeth, and Sevington. At Smeeth are roach, few trout, and pike. Mr. Knatchbull-Hugessen owns the water. From Ashford the Stour flows to **Wye**, 6 *m.* (A. & R.R.), thence to **Chilham**, 6 *m.* (A. & R.R.), passing Godmersham Park, Lord St. Vincent, who, with Mr. Hanham, claims 5 *m.* of fishery. 4 *m.* on **Chartham** (A. & R.R.) is reached; hence to **Canterbury** (L.C. & D.R. and A. & R.R.) is some 3 *m.* The Stour next runs to **Sturry** (A. & R.R.), and Fordwich is 3 *m.*; thence to **Grove Ferry** (A. & R.R.), 6 *m.* 3 *m.* below **Grove** Ferry is Sarre, where are two good inns. ½ *m.* below, Little Stour joins the Stour. This stream rises 7 *m.* south of **Beakesbourne** (L.C. & D.R). 4 *m.* below, a small stream joins on the right bank. From this point to the junction with the Stour is 6 *m.* The Stour next runs in 3 *m.* to **Minster** (A. & R.R.); thence to **Sandwich** (M. & D.R.), 6 *m*; and finally to the sea, 7 *m.* Day tickets for killing coarse fish—from here to Coal Harbour, 1 *m.* above Grove Ferry—are 1*s.* each. (*c.s.*) Bass at the mouth of the haven; flounders, grey mullet, plaice, dabs, codlings, and pout more seaward.

Sandy (Beds).—G.N.R. and L. & N.W.R. Ivel; coarse fish, except barbel, trout. Southill brook. (*See King's Lynn.*)

Sawbridgworth (Herts.).—G.E.R. (*See Stratford.*) On Stort and Pincey brook. Leave may often be obtained by applying at Sawbridgworth Mill, Mr. E. B. Barnard. *Inn*: Bell and Feather.

Sawley (Yorks).—On Ribble; salmon, trout, mort, sprod, dace, carp, grayling. 2 *m.* from **Chatburn** station on L. & Y.R. Trout and mort fishing excellent. Leave may sometimes be obtained for a day on application to Hon. H. F. Cowper's agent.

Sawley (Derby).—M.R. Trent; roach, dace, perch, pike, chub, bream, barbel; s.t. 10*s.* for fishing *above* the weir; s.t. 21*s.*, d.t. 2*s.* 6*d.*, *below* the weir on the S. or Lockington side. (*c.s.*) *Hotel*: White Lion, where tickets can be had. Derwent, 1 *m.* W. (*c.s. Trent*). Soar, 1 *m.* S.E. (*c.s. Trent.*) (*See Gainsborough.*)

Saxby (Leicester).—M.R., G.N.R. Wreak (*c.s. Trent.*) Saxby brook. *Lakes*: Stapleford Park lake, 1 *m.* S. Leesthorpe pond, 5 *m.* S.W. (*See Gainsborough.*)
Saxham (Suffolk).—G.E.R. Cavenham brook. *Lakes*: Ickworth Park lake, 3 *m.* S (*See King's Lynn.*)
Saxilby (Lincoln).—G.E.R., G.N.R. Tilt, 2 *m.* E. (*See Boston.*)
Saxmundham (Suffolk).—G.E.R. Saxmundham brook. Alde, 2 *m.* W. (*See Orford.*) *Hotel*: White Hart.
Scalby (Yorks).—A village 3 *m.* from **Scarborough.** In Scalby Beck a few trout may be found between the village and the sea. A portion of this stream is now preserved.
Scale Hill.—Near Crummock Water and river Cocker. Accommodation fair. There are trout in the lake averaging two to the pound, also char. Sober-coloured flies are best. May is the best month. Fish in deep water. Buttermere lies near. Lowes Water, 1½ *m.* off, contains good trout. Leave at the hotel.
Scalford (Leicester).—L. & N.W.R., G.N.R. Melton brook. *Lakes*: Goadby Marwood, 2 *m.* N. Croxton Park ponds, 5 *m.* N.E. (*See Gainsborough.*)
Scarborough (York).—G.N.R. The Derwent runs within 5 *m.*; it rises in the moors several miles N.W. of Hackness, is joined near **Harwood Dale** by the Jugger Howe Beck, and lower down by Black Beck and others, all containing numerous trout and grayling. Fishing free down to Langdale End Bridge (2½ *m.* above Hacknesa.) Thence, past **Hackness, Ayton,** to Hertford Dale, the river is preserved. Good trout and grayling; entrance, 3*l.* 3*s.*; a.t., 2*l.* 4*s.*; d.t., 5*s.* each (except in May and June, when they are not issued), obtainable at Mr. Patrick's, Scarborough. Lower down, at Yedingham Bridge (n.s. **West Hesterton**), good pike, chub, roach, and grayling; free. Scalby Beck, 2½ *m.* from Scarborough, contains fair trout and grayling, and in autumn sea trout after a flood; free. Burniston Beck, 4 *m.* from Scarborough, good trouting; preserved by a club of limited numbers. The sea fishing is good from boat or pier in the autumn; for cod, billet, &c., use fresh mussel or salted herring milt. Along the rocky shore pollack may be taken whiffing with natural or artificial bait.
Scorrier Gate (Cornwall.)—G.W.R. Perran. (*See Perran.*) (*c.s. Fowey.*)
Scrooby (Notts).—G.N.R. Idle. (*c.s. Trent.*) Ryton. (*See Althorpe.*)
Scrutton (York).—On Swale. The owner of Scrutton Hall preserves some portion.
Seamer (York).—N.E.R. Seamer Drain; chub, grayling, trout; free. Derwent runs near; preserved. (*See Scarborough.*)
Sea Mills (Gloucester).—G.W.R. On Trim. Trim rises 3 *m.* N.W. of **Filton** (G.W.R.), and is 5 *m.* long.
Seaton (Devon).—Axe; trout, salmon. Axe rises above Picket Mill (n.s. **Misterton** and **Crewkerne,** S.W.R., 3½ *m.*), runs 4 *m.* to Clapton Bridge (n.s. **Crewkerne,** 3 *m.*). Here a stream joins on left bank, which works a mill 2 *m.* up. Axe runs to Winsham 3 *m.*, where a stream joins on left bank, working a mill 1 *m.* up. 1 *m.* down at Ford Abbey a stream joins on right bank, working a mill 2 *m.* up. (The fishing hereabonts is very good, but preserved by the owners of Ford Abbey.) 2 *m.* down Axe a stream joins on right bank, which rises by **Chard** (S.W.R.), and is 3 *m.* long, working three mills. 2 *m.* down Axe, at **Chard Junction** (S.W.R.) a stream joins on left bank 3 *m.* long, working a mill. 1 *m.* on a stream joins on right bank, which rises at Warnbrook Mill (n.s. **Chard,** 2 *m.*), runs 2 *m.*, and is joined on left bank by a stream working a mill 1 *m.* up; it then runs to Chardstock 1 *m.*, and Axe 2 *m.* Axe runs in 3 *m.* to **Axminster** (S.W.R.), and 2 *m.* down is joined by the Yarty on right bank. Yarty rises above Keat's Mill (n.s. **Ilminster,** S.W.R., 6 *m.*), runs 2 *m.*, and is joined by a stream on left bank 2 *m.* long. Yarty runs to Yarcombe (fishing here begins; good accommodation) 2 *m.*, where a small stream joins on left bank, then to Stockland 3 *m.* (fair accommodation), Kilmington 6 *m.* Here Dalwood brook (trout) joins Yarty on right bank, which rises 1 *m.* W. of Stockland, runs to Dalwood 3*m.* and Yarty 3 *m.* Yarty joins Axe ½ *m.* down. Axe runs 3½ *m.* to **Colyton** (S.W.R.), and 2 *m.* to **Colyford** (S.W.R.). Here Coly joins Axe. Coly rises by Cotleigh (n.s. **Honiton,** 4 *m.*), runs 6 *m.* to **Seaton Junction** (S.W.R.), and 2 *m.* to **Colyton** (S.W.R.). Here a stream joins on right bank, which rises by Offwell (n.s. **Honiton,** 3 *m.*). 2 *m.* down a stream joins on right bank, which rises by Northleigh, and is 3 *m.* long. 2 *m.* down, **Colyton** is reached. Axe is 2 *m.* on. 1 *m.* down is **Axmouth** and **Seaton.** The best flies for Axe and tributaries are blue dun, March brown, blue upright, and red palmer. From the east end of Seaton beach a ground line, baited with squid or cuttle bait, may be thrown out in rough weather. By crossing the ferry the pier at Axmouth may be reached, whence, with a heavy floated line, bass may be angled for with soft crab or squid bait, or a large and gaudy artificial fly. Squid to be procured from the mackerel seines, or trawl boats at Beer. Many pollack are at times caught off Beer Head. Pout may also be caught. (*See Beer.*) (*c.s.*)
Seaton (Rutland).—L. & N.W.R., G.N.R. Welland. (*See Spalding.*)
Seaton Junction (Devon).—S.W.R. (*See Seaton.*) Coly; trout.
Sedgebrook (Lincoln).—G.N.R. Foster Beck. (*See Boston.*)
Seend (Wilts).—G.W.R. (*See Bristol.*)
Semley (Dorset).—S.W.R. (*See Shaftesbury.*)
Sevenoaks (Kent).—S.R. On Darenth; trout; preserved by Lord Stanhope. A short reach may be fished for a small fee on application to the miller at Longford Mill. (*See Dartford.*)
Shakerstone (Leicester).—L. & N.W.R., M.R. Sence. Bosworth brook, 2 *m.* S. (*See Gainsborough.*)

Shaftesbury (Dorset).—N.s. **Semley.** S.W.R. Nadder; trout, roach, dace. Fern brook. (*See Christchurch.*) (*c.s. Avon.*) *Lakes*: Lashmere pond.

Shapwick (Somerset).—G.W.R. Brue; roach, dace, carp, perch, pike; preserved above, free below. (*See High Bridge.*) (*c.s. Avon.*)

Sharnbrook (Beds.).—M.R. (*See Harrold.*) Ouse; coarse fish, except barbel; s.t. 5*s.*, d.t. 1*s.*, from Mr. J. Collyer, bailiff to W. Whitworth, Esq.; there is good fishing hence to Milton, 4 *m.* down, and good bream fishing up to Falmarsham, 1 *m. above.* (*c.s. N.* and *S.*) (*See King's Lynn.*)

Sheffield (York).—M.R., G.N.R. (*See Ashopton.*)

Shefford (Beds).—M.R. and L. & N.W.R. Tod; few coarse fish. Gull brook. Campton brook. Ivel, 3 *m.* (*See King's Lynn.*)

Shelford (Cambs).—G.E.R. Cam; pike, perch, dace, roach, chub, &c.; preserved. Bourn; coarse fish. (*See King's Lynn.*)

Shelford (Surrey).—S.E.R. Wey and Tillingbourne; trout; preserved above to Chilworth by Col. Godwin-Austen, Shelford House, Guildford. (*See London, L.T.*) *Inns*: Parrot and Victoria.

Shenton (Warwick).—L. & N.W.R. Tweed. (*See Gainsborough.*)

Shepperton (Middlx.).—S.W.R. Thames. (*See London, L.T.*) *Hotel*: Anchor. *Fishermen*: H. Dullevy, D. Hackett, W. Rogerson, G., F., and H. Perdue, W. House, G. Rosewell, A. Poulter, and J. Haslett.

Shepton Mallet (Somerset).—G.W.R. Godney Brook. (*See High Bridge.*)

Sherborne (Dorset.)—S.W.R. Yeo. (*See Bridgwater.*) (*c.s. Avon.*)

Sherburn (Yorks).—G.N.R. & M.R. Fine trout in the mill dam.

Shiffnall (Salop).—S. & B.R Worf (2½ *m.* E.); trout and coarse fish. *Lakes*: Cramp pools (2 *m.* N.E.). Long Castle lakes (2½ *m.* E.). Forge pool (3 *m.* N.E.). Marsh pool, Burlington pool, New pool, Cowley Wood pool, Weston Mill pool, Norton Meer (4 *m.* N.E.). White Sitch lake (6 *m.* N.E.). (*See Gloucester.*) (*c.s. Severn.*)

Shillingston (Dorset).—S. & D.J.R. Stour. (*See Christchurch.*) (*c.s. Avon.*)

Shingle Street-on-Sea.—Good sea fishing. Bass, whiting, &c.

Shiplake (Oxon).—H.R. Thames. (*See London, M.T.*) *Fisherman*: Compton.

Shipston (Worcester).—(n.s. **Campden,** 7 *m.*) Stour. Knee brook (2½ *m.* S.). Compton brook (3 *m.* S.). *Lakes*: Eatington Park lake (5½ *m.* N.) (*See Gloucester.*)

Shipton (Oxon).—W & W.R. On Evenlode. (*See London, U.T.*)

Shirebrook (Notts).—M.R. Meden, 1 *m.* S.E. (*See Althorpe.*)

Shireoaks (Notts.)—G.N.R. Spont. *Lakes*: Moor Mill dam, 2 *m.* S.W. (*See Althorpe.*)

Shoreham (Kent.)—S.R. On Darenth. (*See Dartford.*)

Shrewsbury.—G.W.R. Severn; chub, dace, pike, trout, salmon, grayling; fishing free; some sport in early spring and in autumn. Raddle brook. Bea; roach, dace, chub; fishing free. Meol brook (2 *m.* S.); roach, dace, chub; fishing free. Sundown brook (3 *m.* N.E.). Perry (7 *m.* N.W.) *Lakes*: Almond pool, Black pool, and Hencot pool (2½ *m.* N.). Sundorn Castle lakes (3 *m.* N.E.). Onslow Hall lake (4 *m.* W.). Bomer pool (4 *m.* S.); pike, bream; leave sometimes given. Shrawardine Castle lake (8 *m.* N.W.) (*See Gloucester.*) (*c.s.*) *Hotel*: Raven.

Shrivenham (Berks).—G.W.R. On Byde Mill brook. There is a large lake at Warnford Place (*See London, U.T.*) and in Beckett Park.

Shustoke (Warwick).—M.R. Arley brook. (*See Gainsborough.*)

Sidmouth (Devon.)—S.W.R. Sid; trout. Sid rises in two streams some 3 *m.* above Sidbury, and 1½ *m.* below it is joined on left bank by a short stream. **Sidmouth** is 2 *m.* down. The river is partly preserved. Mackerel, whiting, &c., are caught in the bay and offing. Pollack and pout on rocky ground towards Salterton. At Chat rock bass may sometimes be taken by throwing out a line with squid bait off the beach during a S.W. breeze. *Hotel*: Knowle.

Silecroft.—On W. & F.R. Whicham Beck runs near. After a course of 6 *m.* it runs into Haverigg Pool, which joins the Duddon estuary at Haverigg.

Simmonds Gate (Gloucester.)—G.W.R. Wye; pike, perch, chub, dace, salmon. (*c.s.*) (*See Chepstow.*)

Skipton (Yorks).—M.R. Aire; trout, grayling, perch, chub; roach; preserved from Gargrave to Eastburn brook by Aire Fishing Club of 20, entrance 6*l.* 6*s.*; s.t. 6*l.* 6*s.*; season for trout from March 16 to Oct. 1, grayling from June 16 to March 14. In addition to the members of the A.F.C., a further 30 can fish from Carleton Stone bridge to Eastburn brook; s.t. 20*s.* Hon. sec., T. H. Dewhurst, Esq., Skipton. Malham Tarn, 7 *m.* from the Bell Busk railway station, contains large trout, and can only be fished by permission of the owner, W. Morrison, Esq. Fly only. (*See Bolton, Kilnsey, Gargrave.*) Fishing commences on March 1 and ends September 30. (*c.s. York.*)

Slapton Ley (Devon).—(N.s. **Dartmouth** 7 *m.*) *Hotel*: Royal Sands very comfortable, facing sea and Ley, where fishing can be had. (*See Advertisement.*) First-rate pike, perch, roach, rudd, eels, &c.; fishing from April 1 to Oct. 31. Slapton Ley is a large lake of 300 acres on the seashore, formed by Blackawton brook (trout), which rises above Blackawton, and is 6 *m.* long, running into the Ley at its N. end. 1 *m.* down the Ley a brook 4 *m.* long joins on right bank. Sea fishing very good. (*c.s. Dart.*)

Slinfold (Sussex).—G. & H.R. On Arun. Good fishing. (*See Little Hampton.*)

Slough (Bucks).—G.W.R. In Stoke Park is a large lake. (*See London, M.T.*)

Snape (Suffolk).—G.E.R. Alde. Saxmundham brook. *Lakes*: Iken Decoy, 4 *m.* S.E. (*See Orford.*)

Snarston (Leicester).—L. & N.W.R., M.R. Measa. (*c.s. Trent.*) (*See Gainsborough.*)
Snelland (Lincoln).—G.N.R. Snelland brook. Langworth, 1 *m.* S.W. Fristhorpe brook, 1 *m.* N.W. (*See Boston.*)
Solihull (Warwick).—G.W.R. Blyth, 1 *m.* S.E. (*c.s. Trent.*) Cole, 4 *m.* W. Inkford brook, 4 *m.* W. *Lakes*: Kineton reservoir, 2 *m.* N.W. Titterford Mill pond, 4 *m.* W. Earlswood reservoir, 6 *m.* S.W. (*See Gainsborough.*)
Sompton (Warwick).—L. & N.W.R. Blythe. (*c.s. Trent.*) *Lakes*: Packington Park lake, 2 *m.* N.E. (*See Gainsborough.*)
Snodland (Kent).—S.E.R. (*See Rochester.*) On Medway.
Somerleyton (Suffolk).—G.E.R. Waveney. (*See Yarmouth.*)
Somerton (Oxon).—O. & B.R. Cherwell. (*See London, M.T.*)
Southall (Middlesex).—G.W.R. (*See London, L.T.*)
Southam (Warwick).—(n.s. **Harbury**, 3½ *m.*) Itchene. (*See Gloucester.*)
Southampton (Hants).—L. & S.W.R. Itchen and Test. Itchen rises by Cheriton (belonging to Lord Ebury, trout), runs to Titchbourne 1½ *m.* **Alresford** (L. & S.W.R.) 2 *m.* Here is Alresford Pond (Lady Rodney), and a tributary rising by Brown Candover mill pond, runs to Northington 1 *m.*, Swaverton ½ *m.*, where it waters the lake at the Grange (Lord Ashburton, fishing very good), and **Alresford** 3 *m.* Itchen runs to Avington 1 *m.* (good fishing, but preserved by Mr. Shelly, Mr. Wall, of Worthy Park, and Capt. Hewson); to **Itchen Abbas** (L. & S.W.R.) 2 *m.*, Easton, Abbots Worthy, and King's Worthy 1 *m.* (preserved by Capt. Fryer, of Worthy Kennels); and **Winchester** (S.W.R.) 4 *m.*; Shawford 4 *m.* (where is fishing in the barge river); Otterbourne 4 *m.* (where is a small but clean inn; fishing strictly preserved by T. Chamberlayne, Esq. Cranbury Park; Magdalene College, Oxford; Sir T. Fairbairn, Bambridge); 1½ *m.* below, the outfall of Fisher's Pond, Golding Common (good piking, belonging to P. Sandish, Esq., Marwell Hall, Winchester), joins on left bank, and 1 *m.* on is **Bishopstoke** (S.W.R.); 4 *m.* on, at South Stoneham (salmon, preserved by Mrs. Hemming, of Stoneham Park), a stream joins on right bank, holding a few pike and salmon, preserved by C. Standish, Esq., and rising in Marlbrook pond, 2 *m.* W. of **Bishopstoke**, and in 1½ *m.* receives the drainage of the ponds in Stoneham Park, 1 *m.* from the station. Hence to **Southampton** is 4 *m.* Here on the left bank is the drainage of Miller's Pond (good coarse fishing). Good coarse fishing can be had in Netley Abbey, Shirley, and Luxborough Ponds. In Freemantle Pond and the private water in Bannister's Park there are a few tench, carp, perch. Pout, whiting, and eels in Southampton Water; and whiting, bass, grey mullet, and sand smelts from the piers and quays. The best flies for Itchen are Governor, Wickham's fancy, Coch-y-bonddhu, Hammond's favourite, Mayfly, alder.

TEST holds trout, grayling, salmon, pike, perch, roach, and rises in a pond in Ash Park, 2 *m.* above **Overton**; runs to Freefolk (trout) 2 *m.*; **Whitchurch** (S.W.R.) 1½ *m.*; Tufton 1 *m.* One *m.* below a branch joins on right bank, which rise by Hurstbourne Tarrant, runs 4 *m.* to St. Mary Bourne (trout), 3 *m.* to Hurstbourne Priors, and Test 1 *m.* The principal owners here are Lord Portsmouth (who sometimes gives leave on a proper introduction), the representatives of the late Col. Hawker, Mr. Coles, Mr. Bright, and Mr. Tremayne. The trouting is first-rate. Four *m.* down Test a fine trout stream joins on left bank, which rises by Mitcheldever, runs to Bullington 6 *m.*, and Test 2 *m.* (the best of the fishing belongs to Mr. Henniker Wilson and Mr. Wickham.) Test runs to Chilbolton (where the freeholders have the fishery on one side from Ashbridge to Testcombe Bridge, fish run very large; trout and jack; for fishing in Test and side streams of the manor of Chilbolton, a.t. 4*l.* 4*s.*, of C. W. House, Esq., The Lawn, Privett, Gosport). Wherwell 2 *m.* (preserved by Mr. Iremonger; first-rate trouting now let.) 1 *m.* down at **Fullerton Bridge** Anton joins Test on right bank; Anton rises some 3 *m.* N. of **Andover**, 1 *m.* below which, at Upper Clatford, Pillhill brook joins on right bank. Pillhill rises at Fifield and Thruxton in Mollins' pond, runs to Anton 5 *m.* Anton now runs 1½ *m.* to **Goodworth Clatford**, and Test 3 *m.* Test runs to Leckford 2 *m.* (preserved by the Stockbridge club), **Stockbridge** 3 *m.*, Houghton Drayton 2 *m.* (preserved by the Stockbridge club; trout and grayling), and **King Sombourne** 1 *m.* Here a stream joins on right bank, which rises by Wallop and its mill, and joins Test 4 *m.* down. Test runs to **Mottisfont** 4 *m.*, where a stream, 3 *m.* long, joins on right bank, which rises by Lockerley, feeding two mills. Test runs in 5 *m.* to **Romsey**, Nutshalling 4½ *m.* 1 *m.* on a stream joins on right bank, which rises in a mill pool at Landford, runs 4 *m.* on to Wallow Mill, and 3 *m.* down is joined on right bank by a stream, 1½ *m.* long, which drains the lake in Paulton's park. Three *m.* down is Test. Test runs to **Redbridge** 2 *m.* Half a mile below a stream, 3 *m.* long, joins on right bank, which rises in a large mill pool 1½ *m.* N. of **Lyndhurst**. Half a mile below, the outflow of Shirley pond, 1 *m.* up, joins Test on left bank. Southampton is 3 *m.* on. The flies for the Test are the same as for the Avon (*see Christchurch*), but dressed smaller; in addition, the alder, willow fly, yellow Sally, and grannum. *Hotels*: Radley's, Royal.

Southend (Essex).—Sd.R. (*See Burnham.*) Large flounders can be taken from the pier.
Southill (Beds).—G.N.R. and M.R. Southill brook. Ivel, 5 *m.* *Lakes*: Southill Park. Old Warden Park, 2 *m.* (*See King's Lynn.*) *Hotel*: Royal.
South Molton (Devon).—G.W.R. Mole; trout. Bray; trout. (*c.s. Taw.*) (*See Barnstaple.*) *Hotel*: George, where trouting for some miles can be had. The fishing is free for some distance below the town; Lord Poltimore preserves some part of Mole and Bray; for leave apply to Mr. Riccard, solicitor. Flitton water. Yeo. Nadder water. Knowstone water, 3 *m.* (*see Castle Hill*).

South Molton Road (Devon).—S.W.R. Taw; trout, peel. Yeo; trout. (*c.s.*) (*See Barnstaple.*) *Hotel*: Fortescue Arms, comfortable, where fishing can be had in 2 *m.* of Taw.

Southry (Lincoln).—G.N.R. Witham. Tupholme brook. (*See Boston.*)

Southwaite (Cumland.).—On Petteril; salmon and trout. (*c.s. Eden.*)

Southwell (Notts)—M.R. Greet; trout; good fishing; preserved by a society of 12 at 10 guineas, with 6 friends' tickets; season begins May 1. Pingley dyke, 1 *m.* E. Halloughton Dumble, 2 *m.* S. Halam beck, 2 *m.* N.W. Trent, 3 *m.* S.E. at **Fiskerton.** (*See Fiskerton.*) *Lakes*: Kirklington Hall lake, 3 *m.* N.W. Edingley Mill pond, by Farnsfield, 4 *m.* N.W. *Hotel*: Saracen's Head. (*See Gainsborough.*)

Southwold (Suffolk).—Blyth. Blyth rises in the lakes in Haveningham Hall Park, 3 *m.* S.W. from **Halesworth,** runs 5 *m.* to **Halesworth,** 1 *m.* off on left bank, and here Wisset brook, 4 *m.* long, joins on left bank. Blyth runs to **Wenhaston,** 2 *m.*, and 5 *m.* down is joined on left bank by Stoven brook, 7 *m.* long. 2 *m.* down Blyth is **Southwold** and the sea. Smelts can be taken some distance up the river. 2 *m.* N., at Potters Bridge, runs Wrentham brook; perch, roach, bream, pike; leave from the farmers. This brook rises in Benacre Hall Park, runs 6 *m.* to Potters Bridge, and 1 *m.* below waters Easton Broad; pike, roach, perch, bream; Sir F. Gooch. 5 *m.* N. of **Southwold** is Benacre Broad; pike, roach, tench, perch: Sir F. Gooch.

Spalding (Lincoln).—G.N.R., G.E.R. Welland; pike, perch, chub; free. Welland rises above **Market Harborough,** and 5 *m.* below is joined on left bank by Saddington brook, which rises in the reservoir by Saddington, 3 *m.* S. from **Kibworth,** and 6 *m.* down, just below Wide bridge, 3 *m.* N. of **Market Harborough,** is joined on right bank by a brook 4 *m.* long, draining Gumley pond and two ponds in Gumley Hall Park, 3 *m.* S. of **Kibworth,** or 3 *m.* N.W. of **Lubenham.** Saddington joins Welland 3 *m.* down. ½ *m.* down Welland, Hardwick brook, which rises above Staunton Wyville, 4 *m.* E. of **Kibworth** and is 8 *m.* long, joins on left bank. Welland runs to **Ashley,** 3 *m.*, and here Medbourne brook, 6 *m.* long, joins on left bank. Welland runs 6 *m.* to **Rockingham,** where Eye brook joins on left bank. Eye rises above **East Norton,** and joins Welland 9 *m.* below. Welland runs 5 *m.* to **Seaton** on left bank, and **Harringworth** on right bank; thence to Turtle Bridge 2 *m.*, **Wakerley** 2 *m.*, Duddington 4 *m.*, **Ketton** 3 *m.*, and 1 *m.* below Chater joins on left bank. Chater rises in Withcote Hall lake 4 *m.* N. from **East Morton,** runs 8 *m.* to **Manton, Luffenham** 5 *m.*, **Ketton** 3 *m.*, and joins Welland 2 *m.* down. Welland runs to **Stamford** 2 *m.*, and 1 *m.* below is joined on left bank by Gwash. Gwash rises 5 *m.* above **Manton,** and 5 *m.* below is joined on left bank by a stream which drains the lake in Burley Park by **Oakham** 4 *m.* up. 2 *m.* down Gwash by Empingham a stream joins on left bank draining the lake in Exton Park, 8 *m.* N.W. from **Stainford,** or 8 *m.* N.E. from **Oakham.** Gwash runs 4 *m.* to Great Bridge, 3 *m.* to **Ryhall,** and 3 *m.* down joins Welland. Welland runs to **Uffington** 2 *m.*, **Tallington** 2 *m.* **Market Deeping** (n.s. **St. James Deeping**) 3 *m.* (here begins the Market Deeping Angling Society's water), **St. James Deeping** 2 *m.* Here we are fairly in the fens, and Welland becomes a "drain," running to **Kenulphstone** 4 *m.* (here ends the M.D.A.S. water), **Crowland** (n.s. **Postland,** 3 *m.*) 2 *m.*, **Cowbit** 5 *m.*, **Spalding** 4 *m.* 5 *m.* down Welland, at the reservoir 1 *m.* N.E. of **Surfleet** Station, Glen joins on left bank. Glen rises above **Corby,** runs thence to **Little Bytham** 6 *m.*, **Essendine** 5 *m.*, and 4 *m.* down, at Wilsthorpe, is joined on left bank by Edenham brook. Edenham rises 8 *m.* above Edenham (n.s. **Bourn,** 2 *m.*), and 2 *m.* below, 2 *m.* W. of **Bourne,** is joined on right bank by the drainage, 2 *m.* up, of the large lake in Grimsthorpe Park, 2 *m.* S.E. of **Corby.** Edenham runs 6 *m.* to **Braceborough Spa,** and Glen 2 *m.* Glen runs 1 *m.* to Kates Bridge, 3 *m.* S. of **Bourn, Counter Drain** 6 *m.*, Money Bridge 4 *m.*, **Pinchbeck** 1 *m.*, **Surfleet** 2 *m.*, and Welland 1 *m.* Welland joins the Wash 2 *m.* down at Fossdyke Bridge. Counter Drain; pike, perch, roach, carp. North Drove; same fish. South Drove; same fish. Vernatts Drain; same fish.

Sparkford (Somerset).—G.W.R. Camel Brook; trout; mostly preserved by the owner of Cadbury House. (*See Bridgwater.*)

Speech House (Gloucester).—M.R. Blackpool brook. (*See Aure.*)

Spetchley (Gloucester.)—M.R. Stoulton brook (1 *m.* S.). Bow brook (2 *m.* E.). *Lakes*: Spetchley Park lake. (*See Gloucester.*)

Spettisbery (Dorset).—S. & D.J.R. (*See Christchurch.*) Stour and Tarrant; pike, perch, &c.; good fishing. (*c.s. Avon.*)

Spondon (Derby).—M.R. Derwent; pike, coarse fish, grayling, trout; preserved by a society at Derby. (*See Derby.*) (*c.s. Trent.*) Chaddesden brook, 1 *m.* N.W. *Lake*: Locko Park lake, 2 *m.* N. (*See Gainsborough.*)

Spratton (Northton.)—L. & N.W.R. Nen. Stowe brook. Pitsford brook, 1 *m.* S. (*See Wisbeach.*)

Stafford.—L. & N.W.R., G.N.R. Sow; perch, pike, dace, roach, chub, grayling, trout; preserved by an association; s.t., 10*s.* 6*d.*; d.t., 2*s.* 6*d.* Clanford brook, 1 *m.* W. Penk, 1 *m.* S.E.; preserved as Sow. Kingston brook, 1 *m.* N.E. *Lakes*: Kingston pool, 1½ *m.* W. Ingestre Park pool and Hopton pools, 4 *m.* N.E. Tixall Park pool, 4 *m.* E. *Hotels*: North Western, Swan. (*See Gainsborough.*)

Staines (Middx.)—S.W.R. Thames, Colne. *Inns*: Angel and Crown, Railway Hotel, Packhorse, Swan at Staines Bridge. *Fishermen*: E. and J. Keene, J. Keene, jun., T. Fletcher,

C. Hone, G. Osman, and J. Clarke. There is capital dace fishing in Colne on Staines Moor, free in parts; elsewhere preserved by a society.

St. Alban's (Herts).—M.R. and G.N.R. Colne; roach, dace, perch, pike, bream, trout; preserved by landowners and millers. *Hotels*: Peahen and George. (*See London, M.T.*)

Stalbridge (Dorset).—S. & D.J.R. Stour; pike, perch, roach. Lidden; trout. (*See Christchurch.*) (*c.s. Avon.*)

Stalham (Norfolk).—E. & M.R., G.E.R. Ant; free. *Lakes*: Stalham Broad; free. (*c.s. N. and S.*) Barton Broad, 1 *m.* S.; free; Sir J. H Preston, who often gives leave, also preserves a part. (*See Yarmouth.*) *Inns*: Swan (*see Advertisement*), Railway, Maid's Head, where information and fishing can be had.

Stamford (Lincoln).—G.N.R., L. & N.W.R. Welland; chub, dace, roach, pike, perch; fishing free on N. bank between Hudds Mills and Broadeng Bridge, elsewhere preserved by Stamford Angling Association; within 10 *m.* of Stamford, entrance 2*s.* 6*d.*, a.t. 3*s.* 6*d.*; beyond 10 *m.*, entrance 42*s.*, a.t. 21*s.*, w.t. 2*s.* 6*d.*, on nomination of 2 club members; no dogs; sec., H. N. Fisher, Esq. Gwash, 1 *m.* E.; trout; preserved as above. Glen, 4 *m.* N.E., at Langford Bridge. *Lakes*: Burghley Park, 1 *m.* S.E. Easton Heath, 3 *m.* S. (*see Wisbeach*). Exton Park, 8 *m.* N.W. *Hotel*: Stamford. *Fishing within reach:* Essendine, Braceborough Spa, Bourn, Counter Drain, Little Bytham, Corby, Peterborough Ketton, Luffenham, Seaton, Rockingham, Ashley, Market Harborough, Kilworth, Stamford Lilbourne, Clifton, Rugby, Lamport, Brixworth, Spratton, Northampton.

Standon (Herts).—B.R. (*See Stratford.*) On Rib; trout. Above here the river is preserved by Col. Tower and Miss Mellish, of Hamel's Park; below Standon trout are scarce; jack, perch, chub, dace, and roach plentiful; leave may sometimes be obtained from the farmers.

Standon (Stafford).—L. & N.W.R. Mease (*c.s. Trent.*) Bromley brook, 1 *m.* S. *Lakes*: Hatton Mill, 2 *m.* N. Mease House lakes, 2 *m.* S.W. Bromley Mill ponds, 3 *m.* W. Podmore pools, 3 *m.* W. (*See Gainsborough.*)

Stanford (Northton.).—R. & S.R. Avon; chub, dace, &c. (*See Gloucester.*) (*c.s. Severn.*)

Stanhope (Durham).—G.N.R. and M.R. Wear; trout.

Stanner (Hereford).—L. & K.R. Gilwern. (*See Chepstow.*)

Stanstead (Essex).—G.E.R. (*See Stratford.*) On Stort.

Stanton Gate (Notts).—M.R. Erewash. Nut brook. (*See Gainsborough*).

Staplehurst (Kent).—S.E.R. (*See Rochester.*) On Beult.

Stapleton Road (Gloucester).—G.W.R. Frome; roach, dace, pike; poor fishing, mostly free. (*See Bristol.*)

Starcross (Devon.) — G.W.R. Kenn; trout; mostly preserved by Lord Devon. Kenn rises by Dunchideok, runs 3 *m.* to Kenn (n.s **Exminster**, G.W.R., 2½ *m.*), Kenton (n.s. **Starcross**, 1 *m.*), and the Exe estuary, 1 *m.* At Cockwood, ½ *m.* from **Starcross**, a small stream joins the Exe estuary, which runs down from Mamhead, and is 3 *m.* long, working a mill.

St. Austell (Cornwall).—G.W.R. St. Austell river. This stream rises 2 *m.* N. of the town, and 2 *m.* below, it is joined on right bank by Clissy Brook, which rises by **Burngullow** (G.W.R.), and is 3 *m.* long. The sea is 3 *m.* below the junction. 4 *m.* off at Penlewan Basin is a series of ponds holding trout; tickets by the day.

Staverton (Devon).—G.W.R. (*See Dartmouth.*) On Dart; salmon and trout; the river can be fished by payment of a small fee from here up to Ashburton and down to Totnes. (*c.s.*) Comfortable hotel and good lodgings.

St. Blazey (Cornwall).—G.W.R. Bream. (*See Par.*) (*c.s. Fowey.*)

St. Columb (Cornwall). — G.W.R. Mawgan; trout, sea trout. Kestle. Mellincose. Porthcothan, 5 *m.* Mawgan rises 3 *m.* N.E. from **St. Columb**, runs through the town, thence 4 *m.* to Mawgan (*Hotel*, Gilbert's, fishing free and good), hence to the sea 2 *m.* Above, preserved by E. Brydges Williams, Esq. By the sea Whitewater joins Mawgan, which rises 1½ *m.* N. of **St. Columb**, and is 6 *m.* long. (*c.s. Camel.*) 5 *m.* N. from **St. Columb**, at St. Ervan, runs Porthcothan brook, 5 *m.* long. (*See Padstow, New Quay, Grampound.*)

St. Cyres (Devon).—S.W.R. Creedy; trout. Shobrook brook. (*See Exeter.*)

Stevenage (Herts).—G.N.R. (*See Stratford*; *Hertford.*) On Beame; trout; preserved.

Steventon (Berks).—G.W.R. A small affluent of Thames runs here with some mills on it. (*See London, M.T.*)

St. Earth (Cornwall). G.W.R. Hayle; trout. (*See Hayle.*) (*c.s. Camel.*)

St. Ewe (Cornwall) (n.s. **Burngullow**, G.W.R. 5 *m.*) On Ewe; trout; fishing free. Ewe rises 2 *m.* south of **Burngullow**, runs 4 *m.* to St. Ewe, and the sea 6 *m.*

Steyning (Sussex).—L.B. & S.C.R. On Adur; dace, &c. (*See New Shoreham.*)

St. Germans (Cornwall).—G.W.R. St. Germans river and Cad; trout. St. Germans rises by St. Ive (n.s. **Liskeard**, G.W.R. 3 *m.*), runs 3 *m.* to Hepple Mill (n.s. **Menheniot**, G.W.R. 2½ *m.*) and **St. Germans** 8 *m.* 1 *m.* below the town, Cad joins on left bank. Cad rises 1 *m.* south of Alternun (n.s. **Launceston**, G.W.R. 8 *m.*) 5 *m.* down Trewartha water, 5 *m.* long, joins on right bank. Cad runs to North Hill 1 *m.*, Callington (1½ *m.* off river on left bank; fair accommodation at Golding's Hotel; fishing from Tamar and Plym Fishery, s.t. 5*s.*) 9 *m.*, Pillaton 4 *m.*, and **St. Germans** 6 *m.*

Stilton.—Some fair pike, perch, bream, roach, carp and tench fishing can be had in the drainage of what was once Whittlesea mere.

St. Ives (Cornwall).—Good sea fishing from pier and boats.

St. Ives (Hunts).—G.E.R. and G.N.R. Ouse; coarse fish, except barbel; there is capita

fishing between this place and Earith. (*c.s. N. and S.*) *Fisherman*: Phurnall. (*See King's Lynn.*)

Stixwould (Lincoln).—G.N.R. Witham. *See Boston.*)

St. James Deeping (Lincoln.)—G.N.R. Welland; chub, dace, roach, pike, perch; preserved by Market Deeping Angling Society. *Hotel*: Ship. (*See Market Deeping, Spalding.*)

St. Keverne (Cornwall).—(N.s. **Falmouth,** 11 *m.*) Two brooks join the sea here—one 1½ *m.* N. at Mabal Mill, and the other running through the village and joining the sea 2 *m.* down. (*c.s. Fowey.*)

St. Leonards (Sussex).—L.B. & S.C.R. A small stream by St. Leonards station. This stream rises 1 *m.* N.W. of Catfield in three small ponds; 6 *m.* on a stream joins on the left bank, which rises in two large lakes in Battle Abbey, **Battle** (T.W. & H.R.). ½ *m.* down is the Peppering Powder Mill Head, where a streamlet joins on the left bank, running out of a small pond 1 *m.* off, close to the railway. 1½ m. down, at Crowhurst, a stream joins on the right bank, rising out of a pond ½ *m.* off. 2 *m.* down, the brook joins the main stream; 2 *m.* on St. Leonards is reached. *Hotel*: Alexandra.

St. Margaret's (Herts).—H. & W.R (*See Stratford.*) On Lea and Stort; trout, jack, perch, chub, &c. Here is the Amwell Magna fishery of fifteen members. Tickets, 7 guineas a year. Each member has six daily tickets for friends, and the privilege of introducing a companion. There are a good number of large trout.

St. Mary's Cray (Kent).—L.C. & D.R. (*See Dartford.*) On Cray.

St. Mawes (Cornwall).—(n.s. **Falmouth.** G.W.R.) Corymack water. This brook, some 3 *m.* long, runs into the head of St. Mawes harbour.

St. Neots (Hunts)—G.N.R. Ouse; coarse fish, except barbel; free from Eaton Mill to Kym mouth; elsewhere preserved by Lord Esme Gordon and others; leave not difficult. (*c.s. N. and S.*) Kym, 1 *m.* down. Gallow brook, 3 *m.* down. (*See King's Lynn.*)

Stockbridge (Hants.).—S.W.R. The Test; trout; preserved by the Stockbridge Club above the town; below most of the freeholders of Stockbridge have the right of fishing on one side of the river for ½ *m.*; leave from one of these. Fishing for 2 *m.* over Chilbolton Manor at 4*l.* a rod. Apply to C. W. House, Esq., Chilbolton Manor, Stockbridge. The principal proprietors below the free water are Mr. Pettey, Mr. Meitznhagen, Mr. F. Pincoff, Sir W. Heathcote. and Miss Sturgess Bourne. (*See Andover, Southampton.*) *Hotel*: Grosvenor.

Stockingford (Warwick).—M.R. *Lakes*; Sedswood pool and Arbury Park ponds, 1 *m.* S. (*See Gainsborough.*)

Stogumber (Somerset.)—G.W.R. Williton brook; trout. (*See Williton.*)

Stoke (Suffolk).—G.E.R. Stour. Birdsbrook, 2½ *m.* S.W. Albery brook, 3 *m.* W. (*c.s. N.* and *S.*) (*See Manningtree.*)

Stoke Edith (Hereford). W. & H.R. Frome (1 *m.*) (*See Chepstow.*)

Stoke Ferry (Norfolk). — G.E.R. Wissey. (*c.s. N. and S.*) Barton brook. *Lakes*: Didlington Hall Lake, 5 *m.* S.E. (*See King's Lynn.*)

Stoke Fleming (Devon).—(N.s. **Dartmouth,** 2 *m.*) Blackpool Water. This stream is some 4 *m.* long. and divides into two branches a mile above its mouth.

Stoke-on-Trent (Stafford).—L. & N.W.R., M.R. Trent. (*c.s.*) Fowler brook. (*See Gainsborough.*)

Stone (Stafford).—L. & N.W.R. Trent. (*c.s.*) Filly brook. Moddershall brook. *Lakes*: Moddershall Mill. Swinnerton Park, 3 *m.* W. Trentham Park, 4 *m.* N. (*See Gainsborough.*)

Stonehouse (Gloucester).—G.W.R. and M.R. Frome. Frome rises in Miserden Park (n.s. **Stroud,** G.W.R., 8 *m.*), runs to Sapperton 6 *m.*, **Brimscombe** (G.W.R.) 4 *m.*, and **Stroud** G.W.R.) 3 *m.* Here Slean Brook, Painswick Brook, and Nailsworth Brook join Frome. Slean Brook is 3 *m.* long, and, working 7 mills, joins on right bank. Painswick Brook rises by Cranham (n.s. **Worton,** B. & B.R., 4 *m.*) in two branches, each working a mill, runs 1½ *m.*, where a stream, 1 *m.* long, working a mill, joins on left bank. Painswick is 1 *m.* down., ½ *m.* below which a stream, 2 *m.* long and working 4 mills, joins on right bank. **Stroud** is 3 *m.* on. Nailsworth Brook joins Frome on left bank. This stream rises by Cherrington in a pond, and runs 4 *m.* to **Nailsworth** (B. & B.R.). 1 *m.* down, a short stream joins on left bank, which rises in some large ponds 2 *m.* up. Nailsworth runs to **Woodchester** (B. & B.R.) 1 *m.*, and Frome 2 *m.* Frome runs to **Stonehouse** 3 *m.*, and 6 *m.* down joins the Severn estuary.

Stoneleigh (Warwick).—(n.s. **Kenilworth.** 3 *m.*). Avon; chub, dace, roach, pike, perch, bream. Sow. (*See Gloucester.*) (*c.s. Severn.*)

Stoney Stratford (Bucks).—N.s. **Wolverton,** 2 *m.* Ouse; coarse fish, except barbel; mostly private. (*c.s. N. and S.*) *Lakes*: Whittlewood Forest ponds, 4 *m.* N.W. (*See King's Lynn.*)

Stourbridge (Stafford.).—G.W.R. Stour. (*See Gloucester.*) (*c.s. Severn.*)

Stourport (Worcester).—S.V.R. Severn; salmon, trout, grayling, chub. dace, pike. perch, &c. Gladder brook. Stour. Dick brook (3 *m.* S.W.). Shrawley brook (7 *m.* S.W.). *Lakes*: Sharpley pool (4 *m.* S.). Frog pool (5 *m.* S.). Witley Court ponds (7 *m.* S.W.); pike. perch, roach, &c.; leave from Lady Dudley's steward sometimes. (*See Gloucester.*) (*c.s.*)

Stow (Gloucester).—G.W.R. 2 *m.* off is Donnington Mill Pool and Dickler River; trout. (*See London, U.T.*)

Stowmarket (Suffolk).—G.E.R. Gipping; roach, perch, pike, tench. Battlesden brook. (*See Ipswich.*)

Stow Park (Lincoln).—G.N.R., G.E.R. Trent, 2 *m.* W.; chub, pike, perch. (*c.s.*) (*See Gainsborough.*) Tilt, 3 *m.* S.E., at Tilt Bridge. (*See Boston.*)

Stratford (Essex).—G.E.R. *Hotel:* White Hart. On Lea. The Lea rises 6 *m.* N.W. of **Luton** (M.R. & G.N.R.), 1½ *m.* below which town it flows through Luton Park (Baroness de Falbe), where it waters a large lake containing very large pike. Leave is sometimes given on proper application. ½ *m.* below the outfall **New Mill End Station** (M.R. & G.N.R.) is reached. The Lea runs next to **Harpenden** (M.R. & G.N.R.) 3 *m.*; to **Wheathampstead** (G.N.R.) 2 *m.* 3 *m.* below, Lea runs through Brocket Hall, making a large lake. **Hatfield** (G.N.R.) is 2 *m.* on, thence to **Hertford** (G.N.R.) is 6 *m.* A little above Hertford the Mimram joins Lea on the left bank. This stream rises 5 *m.* N.W. of Codicote, passing in its way through a large lake in Kimpton Hoo Park, and then runs 3 *m.* to **Welwyn** (G.N.R.); from thence to its junction with Lea is 6 *m.* At **Hertford,** Beame river joins Lea on the left bank. This stream rises 3 *m.* N. of **Stevenage** (G.N.R.) 7 *m.* below, a brook joins on the left bank, which has a course of 10 *m.*, and flows by Walkern and Aston. 1 *m.* below the junction Watton is reached. Here the Beame runs through Woodhall Park, forming a large lake. From hence to Hertford is 5 *m.* Just below **Hertford** the Rib river joins Lea. This stream rises by Buckland, flows 4 *m.* to **Buntingford** (B.R.) In 2 *m.* the stream runs to **Westmill** (B.R.); 2½ *m.* down, at **Braughing** (B.R.), Quin river joins Rib on left bank. This stream has a course of 10 *m.*, passing the villages of Great and Little Hormead about the centre of the river. 1½ *m.* down the united streams **How Street** station (B.R.) is reached. From hence to **Hertford** is 10 *m.* The Lea now flows in 2 *m.* to **Ware** (H. & W.R.); 1½ *m.* below, Ash joins on the left bank. This brook rises by Furneaux Pelham, and, in a course of 10 *m.*, flows to **Hadham Cross** (B.R.), thence in 1½ *m.* to **Widford** (B.R.), and then 3½ *m.* to the Lea. From this junction to **St. Margaret's** (H. & W.R.) is 1 *m.* 2 *m.* below Stort joins Lea on left bank. This stream rises by Measden, and runs 12 *m.* to **Stansted** (G.E.R.) passing in its way Clavering, Bearden, and Manewden. From Stansted to **Bishop Stortford** (fishing preserved, and very good) is 3 *m.*; thence to **Sawbridgeworth** is 5 *m.* 1½ *m.* below, Pincey Brook joins Stort on left bank. This stream is 11 *m.* long, rising by **Takeley** (G.E.R.). 1 *m.* down from the junction of Pincey with Stort **Harlow** (G.E.R.) is reached. 2½ *m.* down we reach **Burnt Mill** (G.E.R.). 1 *m.* above this place a stream joins on the right bank, which feeds a large lake in New Place. From Burnt Mill to **Roydon** (G.E.R.) is 3 *m.* Here a stream joins on the right bank, which runs out of a large lake at Hunsdon Grange and two other ponds on the right of the road. From **Roydon** to Hunsdon fishing is private; and from Hunsdon to the junction of Stort and Lea at **Hoddesdon** belongs to Rye House fishery. (*See Rye House.*) From Hoddesdon to **Broxbourne** (G.E.R.) is 2½ *m.*, **Cheshunt** (G.E.R.) 3½ *m.*; **Waltham** (G.E.R.) 1½ *m.*; ½ *m.* below, Cobbin's Brook, which rises near Epping, and has a course of 7 *m.*, joins Lea on left bank. 4 *m.* on **Enfield** (G.E.R.) is reached; **Park Station** (G.E.R.), 3 *m.*; **Tottenham** (G.E.R.), 2 *m.*; **Lea Bridge,** 2½ *m.*, and Stratford, 3 *m.* 4 *m.* down, Lea joins Thames. The fishing at Stratford is poor; a few bream and roach, barbel and flounders.

Stratford-on-Avon (Warwick).—G.W.R. On Avon; pike, bream, roach, perch, chub, dace, carp. *Hotel:* Shakespeare. The Avon is preserved by the corporation; s.t. (including pike), 10*s.*; m.t. 2*s.* 6*d.*; w.t. 2*s.*; d.t. 1*s.*; excluding pike, s.t. 5*s.*; m.t. 2*s.* 6*d.*; w.t., 2*s.*; d.t. 6*d.* Tickets at the hotels. Stour (1 *m.*). Dene (5 *m.* N.E.). Thelesford brook (7 *m.* N.E.). (*See Gloucester.*) (*c.s. Severn.*)

Stretham (Cambs).—G.E.R. Ouse; coarse fish, except barbel. (*c.s. N. and S.*) (*See Thetford, King's Lynn.*)

Stretton (Derby).—M.R. Stretton brook. Amber, 1 *m.* Westwood brook, 2 *m.* S.E. at Morton. (*See Gainsborough.*)

Stroud (Gloucester). — G.W.R. Frome; a few trout and coarse fish. Slean brook. Painswick brook. Nailsworth brook. (*See Stonehouse.*) Pike and coarse fishing in the canal.

Studley (Warwick).—L. & N.W.R. Arrow; pike, perch, chub, dace, bream, few trout. (*See Gloucester.*)

Sturmer (Essex).—G.E.R. Stour. Albery brook. Birdbrook, 1 *m.* S. (*c.s. N.* and *S.*) (*See Manningtree.*)

Sturminster Newton (Dorset).—S. & D.J.R. Stour; chub, dace, pike, perch; free, good fishing. (*c.s.*) Divelish. (*c.s. Avon.*) Lidden; trout. (*c.s. Avon.*) (*See Christchurch.*) *Hotel:* River Arms; comfortable.

Sturry (Kent.)—A. & R.R. On Stour. (*See Sandwich.*) 2 *m.* of the river belong to Mr. W. Cannon (preserved also by Stour Fishery Protection Association). (*See Canterbury.*) (*c.s.*)

Sudbury (Derby).—G.N.R., N.S.R. Dove; coarse fish, trout, grayling; preserved by Burton-on-Trent Angling Association; hon. sec., J. C. Perfect, Esq., Burton-on-Trent, who issues rod licences; s.t. 40*s.* (*c.s. Trent.*) Cubley brook, 2 *m.* E. *Lakes:* pond at Aldermoor, 3 *m.* N.; Foston Hall lake, 2 *m.* E. (*See Gainsborough.*)

Sudbury (Suffolk).—G.E.R. Stour; pike, perch, roach, carp, dace, bream, tench; preserved from junction of Glemsford brook, 2 *m. above* **Melford,** to Wiston Mill, 4 *m.* below **Bures,** by the Sudbury Angling Society; sec., H. C. Pratt, Esq. Bardfield brook, 1 *m.* N.W. Melford brook, 4 *m.* N.W. Glemsford brook, 6 *m.* N.; same fish as Stour; preserved by same society. Boxford, 6 *m.* N.E. (*c.s. N.* and *S.*) (*See Manningtree.*)

Sunbury (Middx.).—S.W.R. Thames. (*See London, L.T.*) *Hotels:* Magpie, Flower-pot, and Weir. *Fishermen:* T., A., and J. Stroud, E. Clarke and Sons.

Surfleet (Lincoln).—G.N.R. Welland. Glen. (*See Spalding.*)

Sutton (Notts).—M.R. Maun. *Lakes*: Bath Wood. King's Mill reservoir, 1 *m.* N.E. (*See Althorpe.*)

Sutton Bingham (Somerset.)—S.W.R. (*See Bridgwater.*)

Sutton Coldfield (Warwick).—L. & N.W.R., M.R. East brook. Langley brook, 3 *m.* E. *Lakes*: Bracebridge pool, 2 *m.* N.W. Doves pool; tench, perch; fishing very good; preserved by a club of limited numbers. Blackroot pool, 1 *m.* N.W. Long Moor Mill pond. Powells pool. Windley pool, 1 *m.* S.W. Langley Hall ponds, 2 *m.* E. Canwell Hall pond, 4 *m.* N.E. Bourne pool, 4 *m.* N.W. (*See Gainsborough.*) *Hotel*: Royal.

Sutton-on-Trent (n.s. **Crow Park**, 2 *m.*) (Notts.)—M.R., G.N.R. Trent; pike, roach, dace, chub, grayling. (*c.s.*) Girton brook. Grassthorpe brook, 2 *m.* N. *Lakes*: The Fleet, 2 *m.* E. Blackpool, Nuns pool, and Cowarth pool, 3 *m.* S.E. Collingham ponds, 4 *m.* S.E. (*See Gainsborough.*)

Swadlincote (Stafford).—M.R. Repton brook, 2*m.* N.E. *Lakes*: Glover mill, 2 *m.* N.E. Hartshorn ponds and Screw Mill pond, 3 *m.* N.E. Bretby Park ponds, 3 *m.* N. Repton rocks pond, 4 *m.* N.E. (*See Gainsborough.*)

Swaffham (Norfolk).—G.E.R. Nar, 4 *m.* N., at Castle Acre; good trouting; strictly preserved. (*See King's Lynn.*)

Swainthorpe (Norfolk).—G.E.R. Tese. Yare, 3 *m.* N. *Lakes*: Bracon Hall and Cariton Lodge, 2 *m.* W. (*See Yarmouth.*)

Swanage (Dorset).—Round Peveril Ledge and Durlestone Head is good pollack fishing to St. Alban's Head; also bass. Eels for bait procurable in the brook.

Swanbourn (Bucks).—L. & N.W.R. *Lakes*: Whaddon, 3 *m.* N. (*See King's Lynn.*)

Swannington (Leicester).—M.R. Dishley brook, 2 *m.* N.E. Sence, 2 *m.* S. *Lakes*: Coleorton pools, 2 *m.* N.W. Old reservoir, 4 *m.* N.E. (*See Gainsborough.*)

Swavesey (Cambs).—G.E.R. Ouse; coarse fish, except barbel; good fishing; preserved by Cambridge and Ely Angling Society (*see Cambridge*). (*c.s. N. and S.*) *Inn*, Boat, New Staunch, Over. (*See King's Lynn.*)

Swimbridge (Devon).—D. & S.R. Swimbridge water. (*See Barnstaple.*)

Swinderby (Lincoln).—M.R. Girton brook. *Lakes*: Skelmires pond, 2 *m.* S.E. (*See Gainsborough.*)

Swindon (Wilts).—G.W.R. On Ray and Cole; coarse fish and a few trout. (*See London, U.T.*) In Cole Reservoir, (pike, roach, tench), the source of Cole, 2 *m.* off, good fishing from May 1 to Feb. 28. S.t., 2*l.* 2*s.*; d.t., 1*s.* 6*d.*

Swinehead (Lincoln).—G.N.R. Hammond Beck. (*See Boston.*)

Syston (Leicester).—M.R. Wreak; roach, bream, pike, perch, chub; preserved by Leicester Angling Society. (*See Leicester.*) (*c.s. Trent.*) Barkby brook. Soar, 1 *m.* W. preserved by L.A.S. (*See Leicester.*) (*c.s. Trent.*) (*See Gainsborough.*)

Takeley (Essex).—B. & D.R. (*See Barking* and *Stratford.*) On Roding and Pincey brook.

Tallington (Lincoln).—G.N.R. Welland; pike, perch, dace; private. (*See Spalding.*)

Tamworth (Stafford).—L. & N.W.R. Tame; few chub, dace, &c.; much polluted. (*c.s. Trent.*) Anker. (*c.s. Trent.*) Bourne brook; trout, grayling; preserved by landowners. *Lakes*: Drayton Park, 2 *m.* S. Middleton Park, 4 *m.* S. Canwell Hall, 4 *m.* S.W. Swinfen Hall, 5 *m.* N.W. Freeford Hall, 6 *m.* N.W. (*See Gainsborough.*) *Hotel*: Castle.

Tanfield (Yorks).—On Yore; very fair trout and grayling fishing, also pike, perch, &c. Leave to fish by staying at the Bruce Arms Inn; good accommodation. (*c.s. York.*)

Taplow (Bucks).—G.W.R. Thames. (*See London, M.T., Maidenhead.*)

Tarsett (Northland.).—On North Tyne; trout; the river is, we believe, preserved by a society who will give leave. The fishing is first-rate. (*c.s.*)

Tattershall (Lincoln).—G.N.R. Bain. Witham, 1 *m.* W. (*See Boston.*)

Taunton (Somerset).—G.W.R. Tone; trout, dace, roach, perch, tench, and pike. Kingston brook; trout. Black brook; trout. (*See Bridgwater.*) Tone is preserved above the town by an association; trouting poor. The best is at Bradford, 4 *m.* up, where the association water ends. Below the town are many weirs where very large trout are constantly taken, also many coarse fish. The pike fishing is good below the town. Leave from the millers and the land owners. Small perch, roach, tench, and eels, in the Bridgwater canal. (*c.s. Avon.*) Otter rises 8 *m.* off. (*c.s.*) (*See Ottery St. Mary.*)

Tavistock (Devon).—G.W.R. and L. & S.W.R. Tavy; trout, salmon peel, salmon; preserved by Tamar and Plym Fishing Board, who issue tickets; d.t. 1*s.* Lamburn brook (2 *m.*); trout, peel; preserved as above. Tamar (3 *m.*); trout, salmon, peel; preserved as above. Walcombe (3 *m.*); trout, peel, salmon; preserved as above. (*c.s. Tamar.*) (*See Plymouth.*) *Hotel*: Bedford.

Tebay (Westland.).—L. & N.W.R. (*See Borrowbridge.*) Lune; trout, salmon; trouting, free. Borrow Beck and Howgill are good streams.

Tedingham Bridge (Yorks.)—By rail to West Hesterton Station. On Derwent; pike, roach, grayling, and chub. Free.

Teddington (Middlx.).—S.W.R. Thames, and a branch of Colne. (*See London, L.T.*) *Inns*: Anglers, and Royal Oak. *Fishermen*: F. and A. Kemp, J. and C. Baldwin, J. and B. Stephens. Above the lock is some good pike and perch fishing.

Teigngrace (Devon).—G.W.R. On Teign. (*c.s*) (*See Teignmouth.*)

Teignmouth (Devon).—G.W.R. On Teign. Teign rises in the heart of Dartmoor. In 5 *m.* it is joined by a small stream, and 4 *m.* on is joined by the South Teign on the right

bank, which has a course of 5 *m.* 1 *m.* down, a stream, 7 *m.* long, joins on the left hand. This stream rises in Rabsrow Pool, and passes the villages of Throwleigh and Gidleigh, the latter 1 *m.* from the junction with Teign. 1 *m.* on Chagford is reached. *Hotels:* Moor Park, Three Crowns, Globe, Monte Rosa Boarding House. Trout are plentiful from the source down. The Upper Teign Association preserves the water from Chagford Bridge to Steps Bridge, 12 *m.*; fishing begins March 3, ends Sept. 30.; s.t. 21*s.*; m.t. 10*s.* 6*d.*; d.t. 2*s.* 6*d.*, from Mr. C. G. Hayter Hames, Chagford. D.t. to be also had from Mrs. Osborne, 251, High-street; Mr. Prickman, 12, North-street, Exeter; White Hart Hotel, Moretonhampstead; Moor Park Hotel, Chagford; Royal Hotel, Dunsford; and Mrs. Crooke, Drewsteignton. No dogs. The nearest railway is **Moretonhampstead,** 5 *m.* for the upper part of the water, and **Ashton,** 4 *m.* from Steps Bridge, for the lower portion. 3 *m.* down, by the village of Drewsteignton, a stream, 4 *m.* long, joins on the left bank; 2 *m.* on Wood brook joins on the left bank. 3½ *m.* down—at the village of Dunsford, 4 *m.* from Moreton—a brook, 4 *m.* long, joins on the right bank, and 1 *m.* on another 4 *m.* long. 2 *m.* on, Cherry brook, 4 *m.* long, joins on the left, 2 *m.* on a stream joins on the right bank. This stream rises 2 *m.* east of **Moreton,** and is 6 *m.* long. **Lustleigh** is 1½ *m.* west of the middle part of this stream. ½ *m.* down Teign a small stream runs close by the village of **Trusham,** 1 *m.* from the junction. 2 *m.* down a stream joins on the left bank, which passes by **Chudleigh** (*Hotel*: Clifford Arms), and joins Teign 1 *m.* from the town. All these streams contain more or less trout. 2½ *m.* down Teign, Bovey joins. This stream rises 5 *m.* west of **Moreton,** close to the Prince Town road, and 7 *m.* down is joined by Hele Brook on the right bank. This stream rises on the slopes of Hamildown, and is 3 *m.* long. (The fishing, which is very good, is reserved by the farmers, but leave may often be obtained.) Bovey next flows past North Bovey (where lodgings can be had, and here is also a good boarding house close to the water; the fishing is preserved by Mr. Pollard, of the White Hart, **Moreton,** which lies some 2 *m.* off. 2½ *m.* on, at Lustleigh Cleve, Mr. Pollard's rights cease; charge for angling, 1*s.* per day.) ½ *m.* below, Beckey joins on the right bank. This stream, with a course of 4 *m.*, rises 2 *m.* east of Widecombe on the moor. ½ *m.* down Bovey, Wrey joins on the left bank, which rises near Moreton, runs 4 *m.* to **Lustleigh,** and joins Bovey 1 *m.* on. The river, now runs in 2 *m.* to **Bovey Tracey,** and 4 *m.* down it joins Teign. 1 *m.* down Teign, at **Teigngrace,** a stream 4 *m.* long joins on the right bank; and ½ *m.* further on a stream, 3 *m.* long, joins on the left bank. 1 *m.* on is **Newton Abbot;** the tide flows to this point. The Lower Teign Fishing Association preserves the rivers from Stepsbridge and Bovey to **Newton.** Trout, peel, salmon. S.t. 10*s.* 6*d.*, or 5*s.* 6*d.* to holders of salmon licences; m.t. 7*s.* 6*d.*; w.t. 5*s.*; d.t. 1*s.*; sec., J. Webster, Esq., Bradley Manor House, Newton Abbott. No wading or spinning bait before June 1st. A portion of the river is set apart for fly fishing only. At Newton, Leman, 8 *m.* long, joins on the right bank, which holds a few trout. Tickets for both associations from the secretaries and all hotels and inns near the river, and the tackle shops at Exeter, Newton, and Teignmouth. At Teignmouth bass may be taken about the bar, at the harbour entrance. Dabs outside on sandy ground; also mackerel, pollack, and whiting, the latter in the autumn near the coast, but in early summer far in the offing. Yachts can be hired here. Bass fishing best at spring tides; Ferry Point is the best position. Sand-eel seines kept here. *Hotel*: Royal, Queen's.

Temple Combe (Somerset).—S.W.R. On Cale and Bow brook; rudd and perch, where ponds have been made; leave from the owners. (*See Christchurch.*)

Temple Sowerby. On Eden; salmon and trout; preserved by an association. (*See Carlisle.*) (*c.s.*)

Tempsford (Beds).—G.N.R. Ouse; coarse fish, except barbel. (*c.s. N. and S.*) Ivel same fish. (*See King's Lynn.*)

Tenbury (Worcester).—G.W.R. *Hotel*: Swan. Teme; trout, grayling, chub, perch, pike, roach, dace; preserved by the Tenbury Angling Association from Tenbury Bridge to Rochford Ford; tickets by month or week at the Swan; sec., W. Norris. Below Newnham the river is strictly private. Ledwych; trout, grayling; the best fishing is at Burford, a portion of which is preserved by Lord Northwick. Kyre; trout; preserved by landowners. Cadmore brook (2 *m.* W.). Corn brook (2 *m.* E.). Rea (3½ *m.* E.); trout, grayling, chub. *Lakes*: Kyre pool (4 *m.* S.E.). Wootton pool (5 *m.* N.). (*See Gloucester.*) (*c.s. Severn.*)

Teversall (Notts).—M.R. Meden. *Lakes*: Car ponds, 3 *m.* N.W. (*See Althorpe.*)

Tewkesbury (Gloucester).—M.R. Severn; chub, dace, roach, pike, perch, salmon. Avon; chub, dace, roach, pike, perch, bream; preserved by a society; tickets at the Record Office. Ripple brook. Carant brook. Tirle brook. Swilgate (1 *m.*). *Hotels*: Swan, Bell, and Black Bear. (*See Gloucester.*) (*c.s.*)

Thame (Oxon.).—W.A. & T.B.R. Thame. (*See London, M.T.*) *Hotel*, Spread Eagle.

Thames Ditton (Surrey).—S.W.R. Thames. (*See London, L.T.*) *Hotel*: Swan. *Fishermen*: C., W., E., and A. Tagg, H. Hammerton.

Thatcham (Berks.).—B. & H.R. Kennett; pike, perch, chub, dace, trout; preserved by the Newbury Angling Society. (*See London, M.T.*; *Newbury.*)

Theale (Berks.).—B. & H.R. Kennett. (*See London, M.T.*)

Thetford (Cambs). —N.s. **Stretham,** 2 *m.* Ouse; coarse fish, except barbel. (*c.s. N. and S.*) Cam: same fish. (*See King's Lynn.*)

Thetford (Norfolk).—G.E.R. Little Ouse; pike and coarse fish; private above, preserved by the Thetford Angling Society below to Santon Downham. Thet; pike, coarse fish; private. *Inns*: Bell, Anchor, Temperance. (*See King's Lynn.*)

Thirsk (York).—G.N.R., M.R. On Wiske and Cowsby Beck; good trouting. Mr. Chisman, of Barrowby, and J. W. Lloyd, of Cowesby Hall, own most of the stream; leave sometimes given. Grayling, dace, trout, chub, pike, &c. (*c.s. York.*)

Thorington (Essex).—G.E.R. 1 *m.* S.W. from the station is a large mill head at Thorington Mill.

Thornbury (Gloucester).—M.R. Bradley brook. 1 *m.* N. runs Moreton brook, 5 *m.* long. (*See Bristol.*)

Thorpe (Essex.)—G.E.R. Holland brook. This brook rises 7 *m.* above **Thorpe**, and joins the sea 6 *m.* down, 2 *m.* E. of **Clacton.**

Thorpe (Northton).—L. & N.W.R. Nen: pike, perch, bream, chub, tench. (*See Wisbeach.*)

Thorverton (Devon).—G.W.R. Exe; trout, salmon, dace; preserved hence *up* to Bickleigh by the Up. Exe Fishing Association; sec., Mr. W. C. James, Thorverton; s.t., 31*s.* 6*d.*; half season, from May 1st, 21*s.*; m.t., 15*s.*; w.t., 7*s.* 6*d.*; no worm before June 15, or minnow before May 1; season from Feb. 15 to Sept. 15. Exe is also preserved by the Landowners' Salmon Fishery Association; sec., Mr. Wippell, Rudway, Silverton, near Cullompton; s.t., 42*s.*, for one day a week; special d.t., 21*s.*, from the sec., or at Bickleigh Bridge Inn. (*c.s.*) (*See Exeter.*) The Lower Exe United Fishing Association preserves the water *down* to Cowley Bridge; trouting poor, perch, dace, pike; s.t. 21*s.*; d.t. to May 1, 5*s.*; for rest of season, 2*s.* 6*d.*; no restrictions on rod and line fishing, which begins Feb. 15, ends Aug. 31.

Thrapston. (Northton.)—L. & N.W.R. and M.R. Nen; pike, perch, chub, tench. Harper's brook, 1 *m.* N. (*See Wisbeach.*)

Three Bridges (Sussex).—L. & B.R. Mole. (*See London, L.T.*)

Thursford (Norfolk).—G.E.R. *Lakes*: Gunthorpe Hall, 2 *m.* N.E.

Thurston (Suffolk).—G.E.R. (*See Ixworth.*) *Lakes*: Drinkstone Park, 4 *m.* S.E. (*See King's Lynn.*)

Thurtlebury (Worcester).—G.W.R. Dovedale brook (2 *m.* E). Severn (3 *m.* W.); chub, dace, roach, pike, perch, trout, salmon. (*See Gloucester.*) (*c s. Severn.*)

Ticehurst (Sussex).—T. & H.R. (*See Rye.*) On Rother. (*c.s.*)

Tickhill (York), n.s. **Bawtry,** 4 *m.*—G.N.R. Torne, 1 *m.* S. *Lakes*: Sandback Park, 2 *m.* S. (*See Althorpe.*)

Tiddington (Oxon.).—W.A. & T.B.R. Thame. (*See London, M.T.*)

Tintern (Monmouth).—R. & M.R. Wye; chub, dace, pike, salmon. (*c.s.*) (*See Chepstow.*)

Tipton (Devon).—S.W.R Otter; trout. (*See Ottery St. Mary.*)

Tisbury (Wilts).—S.W.R. Nadder; trout, roach, dace. Chalk Stream. (*See Christchurch.*) (*c.s. Avon.*)

Titley (Hereford). L. & K.R. Arrow; trout, grayling, dace; preserved by a club of limited numbers above. (*c.s. Wye.*) (*See Chepstow.*)

Tiverton (Devon).—G.W.R. Exe, Loman, and Dart; trout, salmon. Preserved from Bickleigh Bridge, 4 *m.* below Tiverton, to Exe Bridge by **Dulverton** station, by the Tiverton Angling Association. S.t. only, 30*s.* Strangers' tickets limited to 10, 63*s.* Fishing very good. There are some 4 *m.* of fishing in and close to the town, limited to residents at a nominal price. Wading is necessary. The Exe is a very early river. (*See Exeter.*) *Hotels*: Angel (*see Advertisement*) and Palmerston.

Tiverton Junction (Devon).—G.W.R. Culm; trout; s.t., 21*s.*; w.t., 4*s.*; d.t., 2*s.* Ashford brook. *Inn*: Railway; good fisherman's accommodation. (*See Exeter.*)

Toller (Dorset).—G.W.R. On Frome. (*See Wareham and Bridport.*) (*c.s.*)

Tonbridge (Kent.)—S.E.R. On Medway; roach, bream, chub, perch, pike, carp, tench, eels. A. and F.P. Society preserve the Medway and tributary streams from Ensfield Bridge, near Penshurst, to East Lock, near East Peckham. Here the Maidstone Club water begins. Sport good. Hon. sec., Edvin Hollomby, Quarry Hill, Tonbridge. The club preserves also a lake of some six acres. *Hotels*: Rose and Crown, Bull, Angel, Castle.

Tong (Leicester).—M.R. Breedon. (*See Gainsborough.*)

Tongham (Surrey).—S.W.R. (*See London, L.T.*)

Topsham (Devon.)—S.W.R. Clist. Greendale brook. Clist rises some 2 *m*, N. of Clist Hydon (n.s. **Hele,** 3 *m.*), runs to **Broad Clist,** 6 *m.* 2 *m.* down, close to the **Broad Clist** Station, South brook joins on left bank. South brook rises by **Whimple,** and 1½ *m.* down is joined by a small stream on left bank. 1½ *m.* down, a stream running by Rockbere joins South brook on left bank. **Broad Clist** Station is 1½ *m.* on. 1 *m.* down Clist, at Honiton Clist, Halbrook Brook joins on left bank. Halbrook rises above Faringdon Mill, by Aylsbere, and is 3 *m.* long. Clist runs in 3 *m.* to St. Mary's Clist (plenty of dace below the mill and in its vicinity, very few trout so low down), where Greendale brook (4 *m.* long) joins on left bank. Clist now runs to **Topsham,** 2 *m.*, and just beyond joins Exe Estuary. (*See c.s. Exe.*)

Torcross (Devon.)—(n.s. **Dartmouth.**) *Hotel*: Torcross Hotel. Good fishing, pike, perch, rudd in a large lake belonging to the hotel; boats. The sea fishing is very good.

Torksey (Lincoln).—M.R. Trent; pike, roach, chub. (*c.s.*) Foss Dyke navigation. (*See Gainsborough.*)

Torquay.—Angling from the pier for pollack, small mackerel, dabs, pout, sand smelts, and by throw-out lines for conger after sunset. The offing fishing for whiting has of late been poor until much after midsummer. Dabs and mackerel in the bay; the latter very uncertain. Pollack fishing by trailing or whipping; often good from Arbroeck Rock, past Corban, and by Livermead Head; also at the back of Paignton old pier to middle of July;

also from back of Torquay pier, past London Bridge Rock to Shag, Thatcher, Orestone, and Flat Rocks. In Thatcher Gut, good drift-line fishing for pollack, with some bass and large mackerel. Sand eels for bait often obtainable at Paignton, where seine nets are kept for their capture. Worms from the peat at Tor Abbey sands; pilchards and squid from seine-boats or Brixham. At Thatcher Gut, moor twenty yards inside the rock, at two hours flood of spring tide until one hour ebb; at neaps (not so good) from three hours flood to high water. Capital trouting can be had in Toteford reservoir, near Bovey, on applying to Briscoe Hooper, Esq., clerk to the Local Board. *Fisherman:* Cumming. Yachts and boats, Brown Brothers. (*See Babacombe, Teignmouth, Paignton, Brixham, Dartmouth, and Bovey.*) Indiarubber spinning baits useful.

Torrington (Devon).—S.W.R. On Torridge; salmon peel, trout, and dace. Langtree brook. *Hotel:* The Globe (*see Advertisement*). Lodgings can be had. Apply, with stamped envelope, to J. D. Bastard, fishing-tackle maker (*see Advertisement*). The Taw is 8 *m.* distant. The time for salmon is either late or early. Plenty of peel after summer flood. Visitors to the Globe can fish in 8 *m.* of preserved water. There are 2 or 3 *m.* of free fishing. The landlord of the Globe preserves 1 *m.* of fishing. (*See c.s. Taw.*) (*See Bideford.*)

Torrington Park (Herts.)—G.N.R. New River. (*See London.*)

Torver.—On F.R. (*see Coniston*) on Coniston lake and Torver Beck. This stream rises in Goat's Water, 4 *m.* in the hills, and after running 2½ *m.* is joined on the right bank by Ash Gill Beck, 1½ *m.* from Torver. From Torver to the beck's junction with Coniston at Oxen House is 2 *m.* The river Crake drains Coniston at High Nibthwaite. At Arklid Bridge, 1 *m.* down, a burn joins the Crake, one branch of which runs out of Beacon Tarn, 3 *m.* off, and the other branch out of a small tarn, about the same distance. From Arklid Bridge to Lowick Green, where the next burn enters on the right hand, is 3 *m.*, passing on our way Birk Row Bridge, and Lowick Bridge. This burn rises in two hill lochs, some 2 *m.* off. 1 *m.* on from this burn Spark Bridge is reached. From thence to the junction of the Crake with the Duddon, at Greenould, is 3 *m.*, passing Penny Bridge. (*c.s. Kent.*)

Totnes (Devon).—G.W.R. (*See Dartmouth.*) *Hotels:* Seymour, Seven Stars, Commercial, and Castle. On Dart; trout and salmon. Fishing can be had for a small fee from here up stream to **Ashburton.** Apply to landlord. Licences at the Seymour. Fishing free up to Holne Bridge, except a small portion at Buckfastleigh, for which tickets must be had from J. Michelmore, of Berry Pomeroy; and on the Dartington estate, leave from A. Champernowne, Esq., Dartington Hall.

Tottenham (Middlx.).—G.E.R. (*See Stratford.*) On Lea; dace, roach, chub, barbel jack, &c. Tickets: Yearly, 21*s.*, including trolling, or 10*s.* 6*d.* for bottom fishing only, or 1*s.* a day. *Inn:* Ferry Boat House. At Edmonton (**Park** station, G.E.R.) is another preserve with some good jacking; terms as above.

Towcester (Northton.)—L. & N.W.R. Yore. Blakesley brook (2 *m.*). (*See King's Lynn.*)

Tram Inn (Hereford.)—N.A. & H.R. Worm brook (1 *m.*). Gage brook (3 *m.*). *Lakes*, Allenmore House ponds (1 *m.*) (*See Chepstow.*)

Tredegar (Monmouth).—S.R. Sirhowey; trout. Nant-y-llecha (2 *m.*). (*See Newport.*)

Tredegar Junction (Monmouth).—S.R. Sirhowey; trout. (*See Newport.*)

Trefil (Monmouth).—M. S. & A.R. Sirhowey (3 *m.*). *Lakes:* Llyn-garn-fawr (3 *m.*). (*See Newport.*)

Tregony (Cornwall).—(n.s. **Grampound Road,** 5 *m.*) On Fal; trout. (*See Grampound.*) 2 *m.* off runs Polglaze brook, 4 *m.* long; trout. (*c.s. Fowey.*)

Trent (Leicester).—M.R. Trent; roach, dace, perch, pike, chub, bream. (*c.s.*) Soar; same fish. (*c.s. Trent.*) Derwent, 3 *m.* N.W.; same fish. (*c.s. Trent.*) Erewash, 3 *m.* N.E. (*See Gainsborough.*)

Trentham (Stafford).—L. & N.W.R. Trent. (*c.s.*) Northwood brook. Longton brook. Lyme, 2 *m.* N. *Lakes:* Trentham Park. Handchurch Farm, 1 *m.* W. (*See Gainsborough.*)

Trowbridge (Wilts).—G.W.R. (*See Bristol.*) Biss; coarse fish, few trout; polluted below the town; leave freely given. Avon (1½ *m.* N.); pike, perch, roach, dace, chub, carp, tench, trout at the weirs; preserved by the Bradford and Avon Angling Association; s.t., 20*s.*; m.t., 2*s.* 6*d.*; w.t., 1*s.* 6*d.*; d.t., 6*d.* (*c.s.*) Whaddon brook, 2½ *m.*; trout, coarse fish. Frome (3 *m.* W.); trout; mostly preserved by W. H. Laverton, Esq., Westbury, but portions are open. In the canal, 1 *m.* off, are jack and perch. *Lakes:* Edington ponds; roach, tench. *Hotels:* George, Woolpack.

Truro (Cornwall).—G.W.R. St. Allen river; trouting good. Tregarthen water. St. Allen rises by St. Allen, and 5 *m.* down is joined by Boswallock water, 3 *m.* long, on right bank. 2 *m.* down, St. Allen reaches **Truro.** Here Tregarthen water, 4 *m.* long, joins on right bank (the brook holds good fish, but is much wooded.) 1 *m.* down St. Allen, Sevecock water joins on right bank. Sevecock rises 1 *m.* N. from **Chacewater Station** (G.W.R.), runs 5 *m.* to **Truro,** and 2 *m.* down joins St. Allen. 1 *m.* down, Tresillian water, holding trout and grilse, joins on left bank; fishing very good. Tresillian rises by St. Enoder (n.s. **Grampound Road,** 6 *m.*), and 5 *m.* down, at Ladock (n.s. **Grampound Road,** 1½ *m.*), is joined by Trelassick Brook, 3 *m.* long, on right bank. Tresillian runs 3 *m.* to Probus (n.s. **Grampound Road,** 3 *m.*), and 1 *m.* down is joined on right bank by Kestle water, which rises 2 *m.* S. of St. Michael's (n.s. **Grampound Road,** 5 *m.*); in 3 *m.* passes 1 *m.* W. of Ladock, and 3 *m.* down joins Tresillian. 2 *m.* down Tresillian, Woodland Brook (plenty of small trout), which rises by St. Erme (n.s. **Truro,** 4 *m.*), and is 5 *m.* long, joins on right bank. 3 *m.* down, Tresillian joins St. Allen and the estuary. The fishing in Tresillian is mostly free. In these brooks trout run 6 to the pound. The best flies—hare's

ear, March brown, red palmer, black gnat, and coachman. The natural fernweb in May and June is most killing. The sea fishing is very good. (*See Perranzabuloe.*)

Tunbridge Wells (Kent).—L.B. & S.C.R. (*See Rochester.*) There is a mill-pond at Broomhill, 2 *m.* from here, where, by paying a shilling, angling may be had. There are some ponds at the High Rocks, where trout fishing can be had at the rate of 1*s.* per hour. *Hotels*: Royal Kentish, Mount Ephraim.

Tunstall (Stafford).—L. & N.W.R., M.R. Fowler brook. *Lakes*: Bath pool, 2 *m.* N.W. (*See Gainsborough.*) Good trouting in Tunstall and Waskerley reservoirs; preserved by a society; d.t., 5*s.*

Turvey (Beds).—M.R. Ouse; coarse fish, except barbel; fishing private. (*c.s. N. and S.*) (*See King's Lynn.*)

Tutbury (Stafford).—L. & N.W.R., G.N.R., M.R. Dove; chub, bream, barbel, pike, trout. (*c.s. Trent.*) Cubley brook, 2 *m.* W. Longford brook, 2 *m.* E. Rolleston brook, 2 *m.* S.E. Limbersitch brook, 3 *m.* N. *Lakes*: Rolleston Hall lake, 2 *m.* S.E. Foston Hall lake, 3 *m.* N.W. (*See Gainsborough.*)

Tuxford (Notts).—G.N.R. Maun, 3 *m.* N.W. Bevercotes beck, 3 *m.* N.W. Idle, 4 *m.* N.W. (*c.s. Trent.*) Poulter, 4 *m.* N.W. Meden, 4 *m.* N.W. *Lakes*: Haughton Decoy and the lower ponds, 3 *m.* N.W. (*See Althorpe.*)

Twickenham (Middlx.). S.W.R. Thames and Yedding Brook. (*See London, L.T.*) *Inns*: Queen's Head, Two Sawyers, Island, and White Swan. *Fishermen*: G. R. and J. Coxon, S. Mesley, N. Finch, C. Miles, J. Spong, J. Dunn, F. Hammerton, R. Moffat, S. Cole, G. Chamberlain, H. Spiers, D. Frost, and J. Dobbin.

Twiverton (Somerset).—G.W.R. (*See Bristol.*) On Avon; roach, chub, dace, pike, perch, carp; fishing free. (*c.s.*) Newton brook, 1 *m*; trout; preserved by W. Gore Langton, Esq., Newton St. Lo.

Twyford (Berks.).—G.W.R. (*See London, M.T.*) Loddon; preserved hence to Thames by Reading and Henley Fisheries Associations; privilege tickets, 10*s.* 6*d.*, to members only. Trout, pike, &c. J. W. Knight, Portland Cottage, Henley, hon. sec.

Tydd St. Mary's (Lincoln).—G.N.R. Nen. Muscal river. Fen drains. (*See Wisbeach.*)

Tydee (Monmouth).—W.V.R. Ebwy; trout, salmon. (*c.s. Usk*) (*See Newport.*)

Tytherington (Gloucester).—M.R. Laden. (*See Bristol.*)

Uckfield (Sussex).—L.B. & S.C.R. Ouse; trout, perch, jack. (*See Newhaven.*) (*c.s.*) *Hotel*: Bridge.

Uffculme (Devon).—G.W.R. Culm; trout. Sheldon brook. There is a bit of open water here. The rest, *up* to **Culmstock,** and *down* to **Cullompton,** is private. (*See Exeter.*)

Uffington (Lincoln).—G.N.R. Welland; pike, perch, dace; private. (*See Spalding.*)

Ullesthorpe (Leicester).—L. & N.W.R., M.R. Swift, 3 *m.* S.E. at **Lutterworth.** Soar, 5 *m.* N.W. at Sharnford. (*c.s. Trent.*) *Lakes*: Claybrook Mill, 1 *m.* N. (*See Gainsborough, Gloucester, Lutterworth.*)

Umberleigh (Devon).—S.W.R. Taw. (*c.s.*) 2 *m.* is preserved by the owner of Preston House. (*See Barnstaple.*)

Upleadon (Gloucester).—(n.s. **Gloucester,** 9 *m.*) Leadon. Clynch brook. (*See Gloucester.*) (*c.s. Severn.*)

Upper Arley (Stafford).—S.V.R. Severn; salmon, trout, grayling, chub, dace, pike, &c. Dowlas brook (3 *m.* S.) (*See Gloucester.*) (*c.s. Severn.*)

Upper Broughton (Leicester).—M.R. Dalby brook. Smite, 1 *m* E. (*See Gainsborough*).

Uppingham (Rutland).—N.s. **Seaton,** 3 *m.* Eye brook, 2 *m.* W. Welland, 3 *m.* S.E., at **Seaton.** Chater, 3 *m.* N. Gwash, 4 *m.* N., at **Manton.** (*See Spalding.*)

Upton on Severn (Worcester).—M.T. & A.B.R. Severn; chub, dace, roach, pike, perch, salmon. (*See Gloucester.*) (*c.s.*)

Usk (Monmouth).—C.M. and P.R. *Hotel*: Three Salmons (*see Advertisement*). Usk; salmon, trout; preserved by the United Usk Fisheries Association, sec., J. A. Lyne, Esq., Westgate Chambers, Newport, Mon. Olway; trout; preserved. (*See Newport.*) (*c.s.*) Salmon rod licences may be had of Mr. Edwards, chemist, Usk, and Mrs. Pritchard, postmistress, Llanfihangel-Juxta-Usk. The water is divided into the Upper and Lower Fisheries. The Upper Fishery consists of the Association Waters between Penpergwm Railway Bridge and Pont Kemeys. The Lower Fishery consists of the Association Waters between Pont Kemeys and Redland pool. The fishing from off Trostrey Weir is exclusively reserved for Classes A, B, and C. All applications for season tickets must be made to the hon. secretary; trout, w.t. 10*s.*, and d.t. 2*s.* 6*d.*, may be obtained of Mr. Edwards, chemist, Usk; of Mr. Mullock, stationer, Newport; of Mrs. Jones, Newbridge; of Mr. Sergeant, Abergavenny; and of Mr. Fox, hairdresser, Pontypool. Day tickets may also be obtained at the Chain Bridge, Pont Kemeys, and at the Post-office, Llanfihangel Gobion. S.t., trout, 21*s.* for the Upper Fishery, and 21*s.* for the Lower Fishery. Transferable season trout tickets, to be called house tickets, and available on both fisheries, 3*l.* each, to persons residing in the district, to be used only by friends visiting at the house of the holder, such friends not being residents in the county. Fifteen non-transferable season salmon tickets for the Upper Fishery and fifteen for the Lower will be issued to members of the association at 25*l.* each. Three non-transferable salmon day tickets, available on the Lower Fishery (Class C), at 10*s.* a day, and one salmon day ticket at 10*s.* for the Upper Fishery, will be placed with Mr. Edwards, chemist, Usk. Any person may engage one of such tickets for any day or days not already fully occupied, *on payment of the price of the ticket.* Provided that no person can engage

tickets for more than three consecutive days before five o'clock in the evening of the last of such days; and no person can engage a ticket for more than twenty-one days before the date for which it is required. Two similar tickets, available on the Upper Fishery, will be placed with Mr. Seargeant, Abergavenny. Season tickets (Class D) may be granted to angle for salmon between the stable of the Old Mill at Trostrey and the County Bridge at Usk (the field belonging to Col. M'Donnell, and any private gardens excepted), at 20*s.* for the season to permanent residents in the Usk and Ebbw Fishery District, within the county of Monmouth; and for trout, between the stable of the Old Mill at Trostrey and Pont Sampit (with the same exceptions) at 5*s.* for the season. Such tickets can be obtained of Mr. Edwards, chemist, Usk, and of Mr. Fox, hairdresser, Pontypool. All salmon tickets include the right of angling for other fish during the trout season. If any gentleman who has hitherto held a ticket, or to whom one has been offered, neglects to apply for a fresh one before Jan. 1st in each season, and to pay for it before March 1st, it cannot be reserved for him. No night line or night lobworm fishing allowed; no fishing for salmon except with artificial fly, and no spinning or worm fishing for trout on salmon catches. No gaff before May 1. No angling after 9 p.m., except in June and July, when the hours are 5 a.m. and 10 p.m. Trout angling commences on Feb. 15, and ends on Sept. 30, inclusive. Salmon angling commences on April 2, and ends on Nov. 1, inclusive. No dogs or Sunday fishing.

Uttoxeter (Stafford).—L. & N.W.R., G.N.R., M.R. Stonyford brook. Dove; chub, barbel, bream, pike, trout, grayling; d.t. can be had. (*c.s. Trent.*) Tean brook, 1 *m.* N. Blythe, 4 *m.* S.W. (*c.s Trent.*) (*See Gainsborough.*)

Uxbridge (Middx.).—G.W.R. *Inn*: General Elliot. (*See London, M.T.*) Colne; trout, pike, perch, roach. On Uxbridge Moor the fishing is free and fair, many trout being caught in the season. In the Grand Junction Canal are many coarse fish, especially tench. 3 *m.* is preserved by the Anglers' Association, from whom tickets can be obtained.

Venn Cross (Somerset).—G.W.R. Bampton brook. (*See Exeter.*)

Verwood (Wilts).—S. & D.J.R. Allen and Moore. (*See Christchurch.*) (*c.s. Avon.*)

Veryan (Cornwall.)—(N.s. **Grampound Road,** 9 *m.*) 1 *m.* W. runs Crugsillack water, 3 *m.* long. (*c.s. Fowey.*)

Victoria (Cornwall).—G.W.R. Withiel water. (*See Wade Bridge.*) (*c.s. Camel.*). Bream, (*See Par.*) (*c.s. Fowey.*)

Victoria (Monmouth).—W.V.R. Ebwy; trout. (*c.s. Usk.*) (*See Newport.*)

Virginia Water (Berks).—S.W.R. (*See London, L.T.*)

Wade Bridge (Cornwall). G.W.R. Camel; trout, sea trout, salmon. Kestle water. Manscorve brook. Combe water. Camel rises 4 *m.* above Camelford (*Hotel*, King's Arms; fishing good; begins March 1; use small flies, and the fernweb in the beginning of June), and 3 *m.* below that town is joined on left bank by Gaspard brook. Gaspard rises in Gaspard Pool in Crowdey Marsh, 3 *m.* E. of Camelford, runs 4 *m.*, and is joined on left bank by a brook 2 *m.* long; 2 *m.* down, Gaspard joins Camel. 6 *m.* down Camel. De Lank river joins on left bank. De Lank rises 4 *m.* S.E. of Camelford, and is 10 *m.* long. ½ *m.* down Camel, Bisland water, 3 *m.* long, joins on left bank. Camel runs in 6 *m.* to **Bodmin,** G.W.R., 1½ *m.* off the river. Here a stream 2 *m.* long joins on left bank. ½ *m.* down Camel, Kirland water, 2 *m.* long. joins on left bank. ½ *m.* down Camel, Lanivet water, 4 *m.* long, joins on left bank. 1 *m.* down, Withiel water joins, which rises by **Victoria** (G.W.R.), runs 3 *m.* to Withiel, and is joined on left bank by a small stream, 2 *m.* long, working a mill. 2½ *m.* down, Tremore water. 3 *m.* long, joins on right bank. Camel is 1 *m.* on. 3 *m.* down Camel, near **Wade Bridge,** Kestle water joins on right bank. Kestle rises by the famous Delabole Slate Quarries, 3 *m.* W. of Camelford, runs 3 *m.* to St. Teath, and Camel, and Egloshayley, 8 *m.*; Camel runs to **Wade Bridge** 1 *m.* Here Manscorve brook, 3 *m.* long, joins en left bank. The tide flows to **Wade Bridge.** Two miles down Camel, Combe water joins on right bank. Combe rises 3 *m.* above St. Kew, and is 8 *m.* long. (*c.s.*) (*See Padstow.*) Good bass and pollack fishing. The best flies for salmon and peal are blue doctor, goldfinch, and Dromore. The best trout fishing is above Helland Bridge.

Wadhurst (Sussex.)—S.E.R. Trout.

Wakerley (Northton.)—L. & N.W.R. Welland. (*See Spalding.*)

Walcott (Salop).—S. & B R. Tern; a few trout and coarse fish. Roden; a few trout and coarse fish. Bell brook (3 *m.* S.) (*See Gloucester.*) (*c.s. Severn.*)

Wallingford (Berks).—G.W.R. Thames. (*See London, M.T.*) *Hotels*: the Lamb, Town Arms, George, Feathers. *Fishermen*: J. Whiteman, W. Moody, F. Fleet, E. J. Gardner.

Wallingford Road (Berks). G.W.R. (*See London, M.T.*)

Wallington (Surrey).—L.B. & S.C.R. On Wandle. (*See London, L.T.*)

Walsall (Stafford).—L. & N.W.R., M.R. Ford brook. Sneyd brook, 1 *m.* N.W. *Lake*: Hatherton lake; pike. (*See Gainsborough.*)

Waltham (Essex).—G.E.R. (*See Stratford and London.*) *Inns*: King's Arms and Britannia. On Lea, Cobbin's Brook, and New River; roach, chub, perch, pike. Mr. Clarke preserves the Abbey stream. Chub and roach. Tickets 21*s.* Jack fishing ends Feb. 28. Fishing is good, especially in the mill stream above the town and the back stream below it. The King's Arms fishery comes next. In the barge cut is good tench fishing, free; also good fishing in the smaller Lea by the Britannia Hotel, free. Next comes Capt. Saunders's water; subs. 2*l.* 2*s.*; very good fishing. The Fisheries Society have taken the water recently rented by the Gresham Anglers, and it is now open to all holders of a privilege ticket either from the Central Committee of London Anglers, the West Central, or Central Associates.

Walton-on-Trent (Stafford).—L. & N.W.R., M.R. Trent; pike, perch, roach, dace, chub, barbel, trout. (*c.s.*) *Lake*: Luce pool, 4 *m.* N.W. (*See Gainsborough.*)

Wandsworth (Surrey).—S.W.R. (*See London, L.T.*). Thames and Wandle.

Wansford (Northton.)—L. & N.W.R. Nen; pike, perch, chub, bream, &c.; good fishing, preserved by Lord Westmoreland and J. M. Vivien, Esq., who sometimes give a day. Withering brook, 1 *m.* E. *Inn*: Haycock. (*See Wisbeach.*)

Wanstead (Essex).—G.E.R. *Lakes*: Long pond; preserved. Perch pond; pike, perch, tench, eels; free. Leg of Mutton Pond; same fish; free. Basin; tench, carp, roach, pike, eels; preserved by Mr. J. W. Simmons, 62, Wellesley-road, Wanstead, for a limited number of season rods.

Wappenham (Northton.)—L. & N.W. R. Tove. Blakesley brook (4 *m.*). (*See King's Lynn.*)

Ware (Herts).—H. & W.R. (*See Stratford.*) On Lea. The Amwell Magna fishing begins here. (*See St. Margaret's*). At the Red House, half way to Hertford, the proprietor of this fishery has thrown open a portion of the water above Ware to the public. The fishing is, however, very uncertain. A good spot for tench is the Old Basin Lock, near the gasworks. The New River rises near here. The pool at its source, and some portion of the stream belongs to the Amwell Magna Fishery. (*See London.*)

Wareham (Dorset). — S.W.R. Frome and Piddle; salmon, sea trout, trout. Frome rises in a pond on Rampisham Down, 4 *m.* N.W. from **Toller**, runs to **Toller**, thence in 2 *m.* to **Maiden Newton.** Here a stream joins on left bank, which rises by Rampisham (n.s. **Evershot,** 1½ *m.*), runs to Wraxhall ¾ *m.*, below which a short stream joins on left bank, draining a pond 1 *m.* up; hence to **Maiden Newton** is 2 *m.* Frome runs in 4 *m.* to **Grimston,** and **Dorchester** 5 *m.* Here Crane river (trout) joins on left bank. Crane rises by Minferne Magna (n.s. **Evershot,** 5 *m.*), and 1 *m.* down receives the drainings of a pond on the left bank. 1 *m.* down, at Cerne Abbas, the outflow from a pond ½ *m.* up joins on right bank. Godmanstone is 3 *m.* down, and **Dorchester** 4 *m.* Frome runs in various streams to **Moreton** 7 *m.* 1 *m.* down, a stream 5 *m.* long, working three mills, joins on right bank. Frome runs to **Wool** 3 *m.* 3 *m.* down, a stream joins on right bank, which drains two ponds on Povington Heath 3 *m.* up, and 1 *m.* down Frome, a stream joins on right bank, which drains a pond on Grange Heath 2 *m.* up, and also works a mill. **Wareham** is 2 *m.* down Frome, and 2 *m.* down the river runs into Pool Harbour. (*c.s.*)

PIDDLE rises in a mill pond 1 *m.* N. of Piddletrenthide (n.s. **Grimston,** 7 *m.*), runs 6 *m.* to Piddletown (n.s. **Moreton,** 6 *m.*). Here a stream joins on left bank 6 *m.* long, working some mills. Piddle runs in 2 *m.* to Affpiddle (n.s. **Moreton,** 4 *m.*). 4 *m.* down at Upper Hyde (n.s. **Wool,** 3 *m.*) a stream joins on left bank, which rises in the lakes in Milton Abbey Park (n.s. **Blandford,** 7 *m.*), runs 3½ *m.* to Milborne St. Andrews, Ben Regis (n.s. **Wareham,** 6 *m.*) 4 *m.*, and Piddle 2 *m.* Piddle runs to **Wareham** 4 *m.* Here a stream 3 *m.* long joins on left bank, which drains the decoy pond on Decoy Heath. 1½ *m.* on the estuary is reached. For leave to fish in the Frome and Piddle apply to the clerk to the conservators, Wareham. (*See c.s. Frome.*) *Hotel*: Red Lion.

Warwick.—G.W.R. Avon; chub, dace, roach, pike, perch; fishing fair, but leave must be had. *Lakes*: Warwick Park lake (1 *m.* S.) (*See Gloucester.*) (*c.s. Severn.*) *Hotel*: Woolpack.

Warkworth (Northland.),—N. & B.R. On Coquet; trout, sea and bull trout. *Hotel*: Sun. Felton is another point to fish Coquet from. The accommodation is good. At Weldon Bridge is a comfortable inn and good fishing. The Brinkburn Priory water is preserved, but leave can be obtained. At Rothbury there are several inns; lodgings may be had in the village. At Thropton (1½ *m.* from Rothbury) Wrigh joins Coquet. Wrigh is preserved in parts. The quarters are bad. At Allerdene, ¾ *m.* from Thropton, lodgings can be had. At Holystone, 7 *m.* from Rothbury, there is an inn. At Harbottle, 9 *m.* from Rothbury, lodgings and furnished houses can be had. At Alwinton, 2 *m.* from Harbottle, there is an inn, and beyond this nothing but sheep farmers. There are two or three nice burns here. Trout fishing begins on March 4th, and ends Oct. 1st; bull trout from Feb. 1 to Oct. 31. No fishing is allowed after the first hour after sunset, or before the first hour before sunrise. No gaffs are allowed. (*See Wooler.*) (*See c.s.*).

Warminster (Wilts).—G.W.R. On Wily; trout; preserved. (*See Christchurch.*) (*c.s. Avon.*)

Warmley (Glouca.).—M.R. (*See Bristol.*) Boyd; trout; preserved by landowners. Siston brook; trout; leave from landowners. *Lakes*: Wick Court. Warmley tower; perch, carp, pike; leave from Mr. J. Haskins, Warmley Pottery.

Warrington.—At Appleton there is a reservoir, now closed to the public.

Washford (Somerset).—G.W.R. Washford; trout. (*See Watchet.*)

Washingbrough (Lincoln).—G.N.R. Witham. Washingbrough brook, 1 *m.* S. (*See Boston.*)

Wastwater.—Trout, salmon, and char. Burnmore Tarn is not far off; trout and pike. There are two inns, one 1 *m.* below the lake and one ½ *m.* above. The river, running out of the lake, contains salmon and sea trout in autumn. The inn nearest the river is at Santonbridge. At Strands, 7 *m.* from **Drigg** railway station, some sport may be had. Sty Head, Sprinkling, and High and Low Tarns, are within easy reach; the trouting is good. (*c.s. Cumbland.*)

Watchet (Somerset).—G.W.R. Washford stream; trout; preserved by a society. Season tickets only, from March 1 to Sept. 1. Washford rises by Luxborough, runs 5 *m.* to **Roadwater,** when a stream joins on the right bank, running down from **Combe Row** 3 *m.* up. Washford runs to **Washford** (G.W.R.) 3 *m.*, and **Watchet** 3 *m.*

Waterbeach (Cambs)—G.E.R. Cam; pike, perch, chub, roach, &c.; preserved by Cambridge and Ely Angling Association. Bottisham Load; pike, perch, roach. Swaffham Load. (*See Cambridge.*) *Inn*, House of Lords. (*See King's Lynn.*)

Wateringbury (Kent). — S.E.R. (*See Rochester.*) On Medway; good fishing; pike, perch, chub, bream; preserved by the Maidstone Club; d., w., and m.t. *Inns*: King's Head and Kent Arms. There are some fine mill ponds here belonging to Mr. Fremlin, the miller, and some large lakes belonging to Lord Falmouth; both give occasional leave. Good fishing.

Watford (Herts).—W. & R.R. (*See London, M.T.*). Colne; chub, dace, roach, pike, perch, trout. Colne is preserved, except a small piece at the back of the High-street. The canal and part of Colne is preserved by the Watford Piscatorials; sec., Mr. H. A. Vincent, 11, Gladstone-road. *Hotels*: Rose and Crown, Essex Arms, Leather Sellers' Arms.

Watton (Norfolk).—G.E.R. Wissey. (*c.s. N. and S.*) *Lakes*: Saham Mere, 1 *m.* N. Heath Mere, 5 *m.* E. (*See King's Lynn.*)

Watford Junction (Herts).—L. & N.W.R. Colne. (*See London, M.T.*)

Wednesbury (Stafford).—G.W.R., L. & N.W.R., M.R. Tame. (*c.s. Trent.*) *Lakes*: Wood Green pools; pike, roach. Foundry pond, 2 *m.* S.E. (*See Gainsborough.*)

Weedon (Northton.).—L. & N.W.R. Nen; pike, perch, bream, &c.; fishing poor. Streck. Fawsley brook, 1 *m.* W. Horsestone brook, 4 *m.* S.E. *Lakes*: Fawsley Park. (*See Daventry; Wisbeach.*)

Weldon (Northton.)—M.R. Harper's brook, 2 *m.* S. *Lakes*: Dene Park, 2 *m.* N.E. (*See Wisbeach.*)

Weldon Bridge (Northland.).—Coquet; trout, sea trout. *Hotel*: Anglers, which has 5 *m.* of good fishing attached (*see Advertisement*). (*c.s.*) (*See Warkworth.*)

Welford (Northton).—(n.s. **Kilworth,** 2 *m.*) Avon and large reservoir. (*See Gloucester.*)

Wellingborough (Northton.).—M.R. and L. & N.W.R. Nen; pike, perch, bream, tench, chub, roach, dace; 1 *m.* in and about the town is free, but preserved below by Wellingborough and Higham Ferrers Angling Association to 1 *m.* below **Higham Ferrers**; sec., E. Brummitt, Esq. Ise. *Lakes*: Dickens' Mill pond. (*See Wisbeach.*)

Wellington (Somerset).—G.W.R. Tone; trout, dace. Fishing preserved to Bradford by Mr. Sandford, of Ninehead Court; above Mr. Sandford's water by the various landowners. (*c.s. Avon.*) (*See Bridgwater.*)

Wellow (Somerset).—S. & D.J.R. (*See Bristol.*)

Wells (Somerset).—G.W.R. Godney brook. (*See Highbridge* and *Axbridge.*) *Hotel*: Swan.

Welsh Harp (Middx.).—M.R. (*See London, L.T.*) Brent and Reservoir. 5 *m* from Marble Arch. *Hotel*: Warner's Welsh Harp. Boats, bait, &c. Pike, perch, roach, bream, carp, tench; d.t., pike, 2*s.* 6*d.*; bottom fishing, 1*s.*; punts, 2*s.* 6*d*; s.t., 1*l.* 1*s.*

Welwyn (Herts).—G.N.R. (*See Stratford* and *Hertford.*) On Mimram; trout, coarse fish; preserved.

Wem (Salop).—L. & N.W.R. Roden; coarse fish above, good trouting and coarse fishing below; preserved by Lord Hill. Prees brook (3 *m.* N.E.). *Lakes*: Hawkstone Park lake (5 *m.* E.). (*See Gloucester*). (*c.s. Severn.*)

Wenhaston (Suffolk).—G.E.R. Blyth. (*See Southwold.*)

Westbury (Salop).—S. & W.B.R. Yockleton brook. (*See Gloucester.*)

Westbury-on-Severn (Gloucester).—(n.s. **Grange Court,** 1½ *m.*) Hope brook, which rises 2 *m.* above **Longhope,** runs thence 5 *m.* to Westbury and Severn Estuary 1 *m.*

Westbury (Wilts).—G.W.R. (*See Bristol.*)

West Drayton (Middlx.).—G.W.R. (*See London, M.T.*) Colne; trout, pike, perch, bream, dace, roach, tench, chub. *Hotel*: Thorney Weir. The landlord preserves 3 *m.* of the Colne; s.t., 3*l.* 3*s.*, limited to 75 members; no day tickets. Subscriptions commence in March. Trouting begins April 1st, ends September 30. Pike fishing begins August 1st, ends March 10. Perch fishing begins May 1st, ends March 1st. No live baiting for pike from May 1st to August 1st. Boats at 2*s.* per day. Below and above the Thorney Weir water the river is private. The Ivor river is preserved by a club of limited members, who have stocked it with trout.

West Hallam (Derby).—G.N.R.; Nut brook. *Lakes*: Mapperley reservoir, 2 *m.* N. Shipley Hall reservoir, 3 *m.* N. Locko Park lake, 3 *m.* S.W. Smalley Mill Pond, 3 *m.* N.W. (*See Gainsborough.*)

Westhouses (Derby).—M.R. Westwood brook. Normanton brook, 1 *m.* S. Amber, 3 *m.* S.W. (*See Gainsborough.*)

West Hesterton (York).—(*See Yedingham Bridge.*)

Westmill (Herts.).—B.R. (*See Stratford.*) On Rib; trout; preserved.

Westenhanger (Kent).—S.E.R. On Stour. (*See Sandwich.*) (*c.s.*)

Weston (Somerset).—M.R. (*See Bristol.*) Avon; roach, chub, pike, perch, carp; free. (*c.s.*) Newton brook, 1 *m.*; trout; preserved by W. Gore-Langton, Esq.

Weston Junction (Somerset).—G.W.R. (*See Axbridge.*)

Weston-on-Trent (Stafford).—L. & N.W.R. Trent; chub, dace, roach, pike, perch, barbel, salmon; preserved *up* to Swarkstone and *down* to Shardlow by Mr. T. Wood, 9, Chapel Bar, Nottingham (*see Advertisement*); s.t., from Swarkstone to the iron bridge below Kings Mills, including salmon, 3*l.* 3*s.*, including the Shardlow portion of the river below the iron bridge, 2*l.* 2*s.* extra, or 5*l.* 5*s.* in all; salmon fishing begins Feb. 1st; tickets from Mr. Wood, or Peach and Son, Derby. Accommodation can be had in the village. (*c.s.*) Gayton brook. Sow at **Stafford,** 5 *m.* S.W. Penk at Baswich, 5 *m.* S.W. *Lakes*: Ingestre Park pool and Hopton pools, 2 *m.* S.W. (*See Gainsborough.*)

West Pennard (Somerset).—S. & D.J.B. Good roach fishing in a large pond by station leave from the station master.

West Wycombe (Bucks.).—W.A. & E.B.R. Wye; trout. (*See London, M.T.*)

Weybridge (Surrey).—S.W.R. (*See London, L.T.*) Thames, Wey, and Bourne brook; pike, trout, bream, perch, and barbel. *Inns:* Portmore Arms, Lincoln Arms, Ship, Old Crown, and King's Arms. *Fishermen:* H. Curr and T. Poulter. Wey contains pike, perch, carp, tench, bream. There is good fishing in the lake in Oatlands Park; carp, roach, bream; private.

Weymouth.—There is good sea-fishing under the Breakwater at Portland for pollack, whiting, mackerel, and rockfish. The best time to fish is when the flood-tide is making. Bass may also be taken with a fly. Lulworth is also a good place. Pollack, bream, and mackerel may be angled for from the pier at the opening of the breakwater with ragworm or soft crab. Myriads of sand smelts are found here on the ebb tide; bait, half an inch of ragworm on No. 9 hooks. Bass are also met with at the Flete Bridge. Mackerel fishing best from a small yacht, several for hire. Ground fishing for pout or whiting from open boats. Pollock by trailing at the Mixon shoal by the beacon buoy, bass in harbour's mouth and back of Weymouth jetty. Pollack also on north shore. Sand eels sometimes procurable on the beach; ragworms from the backwater; mackerel under sail. *Hotels:* Imperial, Burden, and Royal.

Whaplode (Lincoln).—G.N.R. Whaplode river. (*See Holbeach.*)

Whatstandwell Bridge (Derby).—M.R. Derwent; grayling, trout, pike; preserved *above* by the Matlock Bath A.A. (*See Matlock.*) (*c.s. Trent.*) *Hotel:* Bull's Head, good; tickets at hotel. Amber; grayling, trout, coarse fish. (*See Ambergate.*) *Lakes:* Alderwasley ponds, 2 *m.* S.W. (*See Gainsborough.*)

Wheathampstead (Herts).—G.N.R. (*See Stratford.*) On Lea.

Whimple (Devon).—S.W.R. South brook. (*See Topsham.*)

Whissendine (Rutland).—M.R. Wreak or Eye. (*c.s. Trent.*) *Lakes:* Stapleford Park lake, 2 *m.* N.W. Edmondthorpe Hall lake, 2 *m.* E. Leesthorpe pond, 3 *m.* S.W. (*See Gainsborough.*)

Whitacre Junction (Warwick).—M.R. Tame. (*c.s. Trent.*) Blythe. (*c.s. Trent.*) Arley brook. Cole, 2 *m.* S.W. at **Coleshill**. (*See Gainsborough.*)

Whitmore (Stafford).—L. & N.W.R. Meese. (*c.s. Trent.*) Tern, 2½ *m.* S.W. (*c.s. Severn.*) *Lakes:* Whitmore Park lake. Maer Hall lake, 2 *m.* S. (*See Gainsborough; Gloucester.*)

Whitby (York).—On Esk; salmon, sea trout, bull and brown trout. Good brook, and capital sea fishing. Trailing or whiffing for pollack through the Sledway and over the rough ground off Whitby Rock, on which is a beacon buoy; also at Upgang Rock, bearing N.W. ½ W., a mile distant, on which are only 4ft. or 5ft. water, this ledge stretching out from the shore. Whiting, cod, flat fish, in the bay and offing, and angling from the pier for small pollack (called leets), and for young coalfish, known as billet. A line of 15 fathoms without weight, the line itself a short one as used for whiting, with a tapering mond, and 3ft. or 4ft. of gut, artificial or natural bait, will be found killing. The Esk rises at "Eskleta," on the Westerdale Moor. Baysdale Beck, which receives two smaller streams at Baysdale Abbey, joins the Esk a little above Dibble Bridge. Sleddale Beck and Commondale Beck join a little above Castleton Bridge from the north. Danby Beck falls in from the south, about ½ *m.* lower down. Ewecress Beck comes in from the north, a little above Ainthorp Bridge. Clither Beck enters from the north, near Danby Lodge. Great Fryup Beck rises at Fryup Head, 5 *m.* south-west, and enters ½ *m.* east of Dick Bridge, near Houlsyke. The Esk, after winding through Danby Lawn and Crunckley Gill, and the village of Lealholm to Rake Bridge, is joined by Stonegate Beck from the north. This stream receives the waters of Hardhill Beck and Tranmire Beck, at Beggar's Bridge. Glaisdale Beck enters from the south. The Butter Beck enters from the south, a little above Egton Bridge. The Esk joins the Mirk Esk, which is formed by two streams uniting 2 *m.* southward, near the foot of the incline on the Whitby and Pickering branch of the North-Eastern Railway Company, one named the Eller Beck, the other Wheeldale Beck; the former flowing from the south-east, the latter from the south-west. Lythe Beck enters the Mirk Esk on the east side at Sneith Holme Wood, a short distance above Grosmout. Little Beck enters from the south, a little below Sleight's Bridge. At Ruswarp there is a weir about 700ft. long, to which the tide flows; from this weir it is about 2 *m.* to the harbour at Whitby. There are very many smaller streams running into the Esk and its tributaries. Esk Fishery Association preserves the river from Whitby up to Glaisdale; s.t., 42*s.*; no other tickets issued. Comfortable quarters at Mrs. Underwood's, the Horse Shoe Inn, Egton Bridge. For tickets and licenses, apply to Mr. W. Brown, clerk to Conservators, 8, Baxtergate, Whitby. (*See Scarborough; Lealholme Bridge.*) (*c.s.*)

Whitchurch (Hants).—S.W.R. (*See Stockbridge.*) The Test; trout; strictly preserved. The principal proprietors of the fishing are, Mr. Melville Portal, Lord Portsmouth, and Mr. P. Hawker. Above the town a club of limited non-resident members preserves the river between Laverstock and Hurstbourne, 3 *m.*; no tickets are granted. The fish are here very numerous, but not so large as farther down. There is a nice hotel, the White Hart, here, where every information may be obtained.

Whitehaven (Cumland.).—Ennerdale Lake is 7 *m.* off; trout. There is an inn on its banks.

Whitney (Hereford.)—H.H. & B.R. Wye; pike, perch, dace, chub, salmon. (*c.s.*) Arrow (4 *m.*); trout, grayling, dace. Cwm Illa brook (4 *m.*) (*c.s.*) (*See Chepstow.*)

Whitstable (Kent).—S.C.R. Fine rudd can be caught in the dykes here.

Whittington (Salop).—S. & C.R. Perry. *Lakes*: Halston Hall lake (2 *m.* E.). (*See Gloucester.*) (*c.s. Severn.*)

Whitwell (Derby).—M.R. Poulter. *Lakes*: Welbeck Park, 3 *m.* S.E. (*See Althorpe.*)

Whitwell (York).—Hodder; trout, mort, &c. Three visitors' tickets are allowed to the hotel during the absence of the family from Thorneyholme. At Newton, 5 *m.* up, some fair fishing is attached to the hotels at per day.

Whittlesford (Cambs).—G.E.R. Cam; pike, roach, perch, dace, &c.; some fishing can be had up to Duxford Mill, on left bank, from the hotel; otherwise preserved. *Hotel*, Red Lion. (*See King's Lynn.*)

Wickham (Essex).—G.E.R. On Blackwater. (*See Maldon.*)

Wickham Market (Suffolk). G.E.R. Deben. Potford brook, 1 *m.* N.W. *Lake*: Ash Abbey Decoy, 2 *m.* S.E. (*See Woodbridge.*)

Wickwar (Gloucester).—M.R. Little Avon; trout and coarse fish. Laden. Tortworth brook. (*See Berkeley* and *Bristol.*) (*c.s. Severn.*)

Widford (Herts.).—B.R. (*See Stratford.*) On Ash.

Widmerpool (Notts).—M.R. Fairham brook. (*See Gainsborough.*)

Willington (Derby).—L. & N.W.R., M.R. Trent; chub, roach, pike, perch, trout, salmon; preserved; a.t. (except salmon), 10s. 6d., from Mr. W. K. Newbold, of King's Newton, or Peach and Son, Derby; fishing fair. (*c.s.*) Elwell brook. Foremark brook, 3 *m.* S.E. *Lakes*: Foremark Mill pond, 3 *m.* S.E. Repton Park lake, 3 *m.* S.E. Foremark Hall pond, 3 *m.* S.E. (*See Gainsborough.*)

Willesden Junction (Middx.)—H.J.R. Brent. (*See London, L.T.*)

Williton (Somerset).—G.W.R. A stream joins the sea 2 *m.* below here, which rises 2 or 3 *m.* S. of **Stogumber** (G.W.R.), runs 4 *m.* to Williton; it holds trout; leave from the landowners.

Wilnescote (Warwick).—M.R. Tame; chub, dace, &c.; rather polluted. (*c.s. Trent.*) Bourne brook; trout, grayling; preserved by landowners. *Lakes*: Drayton park, 2 *m.* W. (*See Gainsborough.*)

Wilton (Wilts).—G.W.R. and S.W.R. Wily; trout, grayling, coarse fish; preserved. Nadder; trout, roach, dace. (*See Christchurch.*) (*c.s. Avon.*)

Wily (Wilts).—G.W.R. Wily; trout, grayling; preserved. (*See Christchurch.*) (*c.s. Avon.*)

Wimbledon (Surrey).—In Wimbledon Park (Miss Beaumont) is a lake containing pike, carp, &c.; s.t. 21*s.*

Wimborne (Dorset).—S. & D.J.R. Stour; pike, perch, trout. Allen; trout. Blackwater; trout. (*See Christchurch.*) (*c.s. Avon.*)

Wincanton (Somerset).—S. & D.J.R. On Cale. (*See Christchurch.*)

Winchelsea (Sussex).—R. & H.R. On Brede. (*See Rye.*) (*c.s. Rother.*) At Pickham Mill, near Guestling, 4 *m.* off, is a large waterhead.

Winchester (Hants.)—L. & S.W.R. (*See Southampton.*) Itchen; trout above the town, and below, trout, grayling, dace, roach, pike. The fishing above the town is strictly preserved. The reach between the city mills, known as the Weirs, free; below the town it is also strictly preserved, but, on the Old Barge, tickets may be obtained of Chalkley, fishtackleist; and on the St. Cross Fishery, day, week, month, or season tickets are obtainable by application to G. Currell, fishtackleist, Parchment-street, Winchester. Between St. Cross and Brainbridge the river is let by the various proprietors, with exclusive rights. From Brainbridge onwards to Bishopstoke is the Itchen Valley club water (Mr. Chamberlayne's); in these lower reaches there are plenty of grayling as well as trout. *Hotels*: Royal and Swan.

Winchfield (Hants.).—S.W.R. On Whitewater; trout. (*See London, M.T.*) The Fleet ponds are near, but are reserved for the use of the men quartered at Aldershot.

Winchmore Hill (Middx.)—G.N.R. On New River. (*See London.*)

Windsor (Berks).—G.W.R. and S.W.R. (*See London, M.T.*) Thames; chub, dace, roach, pike, perch, bream, barbel. *Hotels*: Castle, White Hart, Bridge House, Crown and Cushion, Three Tuns, Swan. *Fishermen*: G. Holland, Lumsden, Pacee, J. Bunce, J. Plumridge, R. and J. Grey, T. Maisey, C. Kempster, G. C. Smith. In the Virginia Water, Windsor Park, fishing is good; leave difficult to obtain. Apply to the Deputy Ranger.

Wingfield (Derby).—M.R. Amber. Normanton brook. Birches brook. (*See Gainsborough.*)

Wirksworth (Derby).—M.R. Ecclesbourne. Derwent, 2 *m.* N. at **Cromford.** (*c.s. Trent.*) Dove, 9 *m.* S.W. at **Ashbourne.** (*c.s. Trent.*) *Lakes*: Hopton Hall lake, 2 *m.* S.W. (*See Gainsborough.*)

Winscombe (Somerset).—G.W.R. Loxton Brook. (*See Axbridge.*)

Wisbeach (Cambs.)—G.E.R. and G.N.R. Nen; pike, perch, bream, roach. Nen rises above **Weedon,** and at Dodford Mill, 1 *m.* above that place, is joined on right bank by Fawsley brook, 4 *m.* long, draining the lake in Fawsley Park, 4 *m.* S.W. from **Weedon.** Here Streck joins on left bank. This stream rises in Dunsland reservoir (pike) by **Daventry** (n.s. **Weedon,** 5 *m.*), and 1 *m.* down is joined on right bank by a brook draining Middlemore reservoir 1 *m.* up, 1½ *m.* N. from **Daventry.** Streck runs 2 *m.* S. from **Crick,** and joins Nen 7 *m.* down. 3 *m.* down Nen, at Nether Heyford, Horsestone brook, 6 *m.* long, joins on right bank, and 5 *m.* down, at Upton Mill, Wootton brook, which rises by **Piddington,** runs 4 *m.* to Wootton, 3 *m.* S. from **Northampton,** and thence to Nen 4 *m.*, joins on right bank. Nen runs to **Northampton** 3 *m.* Here a branch of Nen joins on left bank; it rises in the lakes at Maidwell Dale and Maidwell Hall, 1 *m.* N. from **Lamport.** There the outfall from the lakes at Lamport Hall join on left bank. Nen

runs to **Brixworth** 3 *m.*; here Calendar brook, 6 *m.* long, joins on right bank. 2 *m.* down, at **Spratton,** Stowe brook, 8 *m.* long, joins on right bank, and 1 *m.* down, Pitsford brook joins on left bank. Pitsford rises in Faxton Hall ponds 2 *m.* E. from **Lamport,** and is 8 *m.* long. Nen runs 2 *m.* to **Brampton,** and here Moulton brook, 3 *m.* long, joins on left bank. 2 *m.* down, Althorp brook, which rises in the lakes in Althorp Park, by **Althorp Park Station,** and is 5 *m.* long, joins on right bank. The two Nens meet 4 *m.* down at **Northampton.** Just above the junction the outfall from Dallington Hall lake, 2 *m.* N.W. from the town, joins on right bank. (Nen is preserved by Nen Angling Society to Doddington Mill.) Nen runs 3 *m.* to Weston Mill, where the drainage of Abington Park lake (1 *m.* N.E. from **Northampton**), 1 *m.* up, joins on left bank. 1 *m.* down Nen, at Houghton Mill, Billing brook, which rises in the lake at Overstone Park, 4 *m.* N.E. from **Northampton,** and is 4 *m.* long, joins on left bank. 1 *m.* down Nen, by **Billing** Station, the outflow of another lake in Overstone Park joins on left bank. 2 *m.* down Nen, at Whiston Mill (the guinea subscription water ends here), Sywell brook joins on left bank, which rises in Sywell Park pond 5 *m.* W. from **Wellingborough,** runs 2 *m.* to Sywell Mill pond, and joins Nen 3 *m.* down. Nen runs to **Castle Ashby** 1 *m.*, and 2 *m.* down, at Doddington Mill (here ends the Nen Angling Club fishery), Ashby brook joins on right bank, which rises in the lakes in Castle Ashby Park, 2 *m* S. from **Castle Ashby** Station, and runs 3 *m.* to Nen. Nen runs to **Wellingborough** 2 *m.*, and here Ise joins on left bank. Ise rises above **Kilmarsh,** where it waters a lake, runs 2 *m.* to Arthingworth, near **Kilmarsh** Station, 4 *m.* to **Desborough, Rushton** 3 *m.*, **Geddington** 3 *m.*, **Kettering** 4 *m.*, **Burton** 3 *m.*, **Finedorn** 1 *m.* 1 *m.* down, at Harrowden Mill, the outflow of the lake at Finedorn Hall, 1 *m.* up, joins on left bank. 1 *m.* down, a stream, 2 *m.* long, joins on right bank, rising in Dickens' Mill pond 1 *m.* N. from **Wellingborough.** Ise runs 2 *m.* to **Wellingborough** and Nen. Nen runs to **Ditchford** 2 *m.* (here the water of the Wellingborough and Higham Ferrers Angling Association begins), **Higham Ferrers** 3 *m.*, Stanwick 1 *m.* (here the fishing of W. and H.F.A.A. ends), **Ringstead** 3 *m.*, **Shrapston** 4 *m.* 1 *m.* down, Harper's brook, which rises above Stanion 2 *m.* S. from **Weldon** and is 9 *m.* long, joins on left bank. Nen runs to **Thorpe** 2 *m.*, **Oundle** 6 *m.* Nen here makes a loop of 2½ *m.* (Baron Rothschild) to the other side of the town, and runs to Perio Mill 3 *m.* Here the drainings of the pond at Southwick, 3 *m.* N.W. from **Oundle,** joins on left bank. Nen runs 4 *m.* to **Elton,** where is the lake in Elton Park (Lord Carysfort). Here Willow brook joins on left bank. Willow rises in the lakes in Dene Park, 2 *m.* N.E. from **Weldon,** runs 3 *m.* to Blatherwycke Park and lake (Stafford O'Brian, Esq.), 2 *m.* W. from **King's Cliff,** runs to **King's Cliff** 2 *m.*, and Nen 5 *m.* Nen runs to **Nassingham** 3 *m.*, **Wansford** 2 *m.* (Lord Westmoreland and Mr. J. M. Vivian). 1 *m.* below, Wittering brook, which rises in the lake at Easton, 3 *m.* S. from **Stamford,** and is 5 *m.* long, joins on left bank. Nen runs to **Castor** 2 *m.* (Lords Huntley and Fitzwilliam), and here Billing brook, 5 *m.* long, joins on right bank. Nen runs to **Overton** 4 *m.* (Lord Huntley), and 1 *m.* down the outflow of the lakes in Milton Park, 3 *m.* W. from **Peterborough,** joins on left bank. Nen runs 2 *m.* to **Peterborough.** From hence the river runs in various branches and cuts. The main stream runs in a straight line through the fens to **Guyhirne,** 12 *m.*, and thence to **Wisbeach** 7 *m.* The right branch, called the Old River Nen, runs round by **Ramsey,** where Holme brook joins it. Holme rises in a pond by Caldecot, 4 *m.* W. from **Holme,** and is 7 *m.* long. Here also Wiston brook, which rises above King's Ripton, 4 *m.* N.E. from **Huntingdon** and is 10 *m.* long, joins on right bank. 2 *m.* below **Ramsey,** on the right bank, is Ramsey mere, thence to **March** is 10 *m.* 6 *m.* down, Old Welney river, 8 *m.* long, joins on right bank. 3 *m.* down, at Outwell, Nen joins the Wisbeach Canal, which runs to **Wisbeach** 6 *m.* A third branch, from **Peterborough,** is the Muscal river or Cats Water, anciently a branch of Nen. This runs 7 *m.* to 1 *m.* E. of **Rye Green,** thence 9 *m.* to **French Drove,** and 2 *m.* below joins North Level Main Drain, which joins Nen 10 *m.* down at **Tydd St. Mary's.** From **Wisbeach** Nen flows to **Ferry** Station 3 *m.*, **Tydd St. Mary's** 3 *m.*, **Sutton Bridge** 2 *m.*, 1 *m.* below which Nen joins the Wash. The fen district is so cut up and intersected by water-courses of all kinds and sizes that it would be impossible to describe them in detail. They all contain fish more or less, and are mostly free. It is very difficult to approach many of the best.

Wishford (Wilts).—G.W.R. Wily; trout, grayling, coarse fish; preserved. (*See Christchurch.*) (*c.s. Avon.*)

Witham (Somerset).—G.W.R. On Stour, Frome, and *lakes* in New Hitchlings and Witham Park. Stour Head lakes (three); pike, tench, rudd, trout, perch; leave from Sir H. Hoare, of Stuir Head House, or at Eagles Arms, Stourton. (*See Christchurch; Bristol.*) (*c.s. Avon.*)

Witham (Essex).—G.E.R. (*See Maldon.*) On Blackwater and Pods brook; pike (good), perch, roach, dace, eels, carp, tench, and a few trout. Almost the whole of the fishing is preserved. *Inns:* White Hart, Spread Eagle, Albert, and Railway Tavern. 3 *m.* from the station is Rivenhall Place Pond, belonging to Sir C. C. Weston, of Felix Hall, Kelvedon, from whom leave must be obtained; pike, perch, roach, dace. 4 *m.* off is Terling River, belonging to Lord Rayleigh; pike and dace. 3½ *m.* from the station is Braxted Park lake, Sir C. Du Cane; pike, perch, carp, dace, roach.

Withingham (Norfolk).—G.E.R. Yare. (*See Yarmouth*) (*c.s. N. and S.*)

Withyham (Sussex).—L.B. & S.C.R. On Medway. (*See Rochester.*)

Witley (Surrey).—P.D.R. (*See London, L.T.*)

Witney (Oxon.).—W. & E.G.R. On Windrush; trout, large; leave must be obtained from the proprietors; there is a good rise of May-fly. (*See London, U.T.*)

Wiveliscombe (Somerset).—G.W.R. Tone. Milverton Brook. Norton brook; trout. (*See Bridgwater.*) (*c.s. Avon.*)

Wixford (Warwick).—G.W.R., M.R. Arrow; pike, perch, roach, dace, bream, chub, few trout; good fishing from the Fish Hotel for 4 *m.*; d.t., 1*s.* *Lakes:* Bagley Park lake (1 *m.* N.W.). (*See Gloucester.*)

Woburn (Beds).—L. & N.W.R. Crawley brook, 3 *m.* N. *Lakes:* Woburn Abbey lake (3 *m.* S.E.); good fishing, preserved by the Duke of Bedford. (*See King's Lynn.*)

Woburn (Bucks).—G.W.R. Wye; polluted. (*See London, M.T.*)

Woking (Surrey).—L. & S.W. (*See London, L.T.*) Good tench fishing near. Fishing in Basingstoke Canal poor.

Wollaton.—On Nottingham and Grantham Canal; fishing good; pike, perch, roach, bream, and tench.

Wolsingham (Durham).—G.N.R. Wear; trout.

Wolverhampton (Stafford).—L. & N.W.R. Smestow (2 *m.* W.). (*See Gloucester.*) *Hotel:* Star and Garter.

Wolverton (Bucks).—L. & N.W.R. (*See Stoney Stratford.*) Ouse; coarse fish; mostly private. (*c.s. N. and S.*) Tove. (*See King's Lynn.*)

Woodborough (Wilts).—G.W.R. Avon; trout, grayling, chub, roach, pike; preserved by landowners. (*See Christchurch.*) (*c.s.*)

Woodbridge (Suffolk).—G.E.R. Deben. Deben rises above **Debenham,** runs 9 *m.* to Kettleburgh, 4 *m.* S.E. from **Framlingham,** and 5 *m.* down is joined on right bank by Potford brook, 4 *m.* long. Deben runs 2 *m.* to **Wickham Market,** and 2 *m.* down waters the decoy at Ash Abbey close by the railway. Deben runs to **Melton** 4 *m.*, and **Woodbridge** 1 *m.* 1 *m.* down, Fyn joins on right bank. Fyn rises 4 *m.* above **Bealings,** where it waters Playford mere, and 1 *m.* below is joined on left bank by Otley brook, 7 *m.* long. 2 *m.* down, Fyn joins Deben estuary.

KIRTON brook runs 4 *m.* S. from **Woodbridge** at Brightwell-cum-Foxhall. Kirton rises in Bixley decoy ponds on Black Heath, 2½ *m.* S.E. from **Ipswich,** runs 3 *m.* to Brightwell, and 4 *m.* below joins Deben estuary.

Woodbury Road (Devon).—S.W.R. Woodbury brook. This brook rises E. of Woodbury, and runs 3 *m.* to the Exe Estuary, close to the station.

Woodchester (Gloucester).—M.R. Nailsworth brook. Frome (2 *m.*) (*See Stonehouse.*)

Woodford (Essex).—L.W.E. & O.R. (*See Barking.*) On Roding; few dace and perch.

Wood Green (Middlx.).—G.N.R. On New River. (*See London.*)

Woodhall Spa (Lincoln).—G.N.R. Witham, 1 *m.* S.W., at **Kirkstead.** Bain, 3 *m.* E. Haltham Beck, 3 *m.* E. (*See Boston.*)

Woodland.—F.R. Steerspool rises on Broughton Moor, and runs by the railway for 4 *m.*, passing **Woodland** station. The stream runs some 6 *m.* to Kirkby, where it joins the Duddon estuary. The Sickle can be fished from here. (*See Broughton.*)

Woodstock Road (Oxford).—O. & B.R. Cherwell. (*See London, M.T.*)

Wooferton (Salop).—S. & H.R. Teme; trout, grayling, chub, dace, roach, pike, perch; strictly preserved above, but open below to the members of The Tenbury Angling Club. (*See Tenbury.*) Brimfield brook; trout. *Inn:* Solway Arms. (*See Gloucester.*) (*c.s. Severn.*)

Wookey (Somerset).—G.W.R. Ax. (*See Axbridge.*) (*c.s. Avon.*)

Wool (Dorset).—S. & D.J.R. Frome. Piddle; trout, salmon. (*See Wareham.*) (*c.s.*)

Woolaston (Gloucester).—S.W.R. Cone brook. Cone rises by Hewelsfield, and is 5 *m.* long.

Woolavington (Somerset).—G.W.R. Brue; roach, perch, carp, pike; free. (*See Highbridge.*) (*c.s. Avon.*)

Wooler (Northland.).—The fishing is good. Till and Glen join below Wooler, running through Millfield Plain into Tweed, and is under the Scotch or Tweed Act, and is open for sea trout angling from February to December. If there is a flood to bring the fish over the caulds and dams, whitling, &c., will be met with early in the summer; in the latter end of the season large fish are numerous. There are plenty of good pike in the deep waters, and some few perch about Etal. There are plenty of trout in the Wooler, Bowmont, and Bremish, streams in the neighbourhood. The Till is free in all but a few places. At the mouth of Till and about Etal the fishing is good, but leave must be obtained from the landed proprietors. Bowmont is preserved. There is some good trout fishing about Canna Mill, and up to Yetholm. No pike or perch in it. College is now preserved, except on the Heathpool ground. Wooler waters may be fished up to Langlee Ford. A small portion is preserved, but leave may be obtained. In summer the water is very low, and there are few pools. From its junction with the Till, upwards of 1½ *m.*, the lower part of the Glen, is preserved by Sir H. St. Paul, who kindly grants leave. Mr. Culley preserves the Coupland Castle water, the best part of the Glen, for about 2½ *m.*, and Hon. F. W. Lambton owns the Lanton water, and gives leave for a day or two. Above and up to Langlee Ford, and foot of Cheviots, it is better fishing. At Chaton there is some good open water on the Duke of Northumberland's ground. Wooler is 13 *m.* from **Cornhill** station (B. & K.R.). 10 *m.* from Belford, and 18 *m.* from **Alnwick.** Omnibus from Alnwick at eight in the morning, returning in the evening for south mail train. Nearest part of Coquet is at Weldon Bridge. By driving to Powburn (or, better,

Branton), some part of the Bremish can be fished. Begin at Ingram, and fish up. Some miles below, Bremish becomes Till. The wading in Till is dangerous. The Bowmont and College may also be fished from Wooler. Red Lion Hotel and Tankerville Arms are very good inns. For fishing the lower part of Till accommodation can be had at the Blue Bell, Crookham. The water is very heavy, except a few short streams about Ford Islands belonging to the Dowager Marchioness of Waterford, who kindly grants leave to any gentleman leaving his card. Below Milfield (belonging to A. Grey, Esq., who gives leave also) there are some nice streams. Sir H. St. Paul is the owner on one side, and sometimes gives leave, and Hon. F. W. Lambton the owner of the other. Here Lord Tankerville's water commences, and he has kindly opened it for the benefit of the inhabitants of Wooler from March 1 to September 30.

Wooton (Gloucester).—(*See Stonehouse.*)

Wootton Bassett (Wilts).—G.W.R. (*See Bristol.*) On Thunder Brook.

Worcester.—G.W.R. Severn; pike, twaite, chub, dace, roach, salmon, trout, &c. Laughern brook. Teme (2 *m.* S.); chub, dace, roach, pike, grayling, trout, salmon; preserved on left bank from Powick Old Bridge to Severn by Mr. Willis Bund, and let to a club; a club also fishes the right bank; above the bridge Mr. Bund preserves privately, but for a portion of the water d.t., 1s., can be had of the water-bailiff Huxley, at Powick Mill. Above the mills the water is private, but leave can often be obtained. Salwarp (4 *m.* N.); trout and coarse fish. (*See Gloucester.*) (*c.s.*) There is fair fishing in Leigh brook, which can be reached from the n.s. **Bramford-road** Station: let to a club. The brook is private elsewhere, but the farmers will generally give leave. *Hotel*: Unicorn.

Worksop (Notts).—G.N.R. Ryton. Spont, 2 *m.* N.W. Poulter, 5 *m.* S. *Lakes*: Manor Park, 2 *m.* S.W. Carlton lake, 3 *m.* N.W. Carburton, 5 *m.* S. Clumber Park, 5 *m.* S.E. Welbeck Park, 5 *m.* S.W. Langold lake, 5 *m.* N. (*See Althorpe.*)

Worle (Somerset).—G.W.R. *Lakes*: Worle pond; rudd, tench; preserved by C. Fisher, Esq., wine merchant, Bristol.

Worstead (Norfolk).—G.E.R. Ant, 1 *m.* N.E. Stake beck, 2 *m.* W. *Lakes*: Worstead Hall lake. Westwick Park lake, 1 *m.* W. Scotlow pond, 2 *m.* W. Dilham lake, 2 *m.* E. Dilham Broad, 2 *m.* S.E. (*See Yarmouth.*)

Worthington (Leicester)—M.R. Breedon. Carr brook, 2 *m.* W. *Lakes*: Dog Kennel pool and two other ponds, 2 *m.* W. Stanton Hall ponds, 2 *m.* N.W. Calke Park ponds, 3 *m.* N.W. (*See Gainsborough.*)

Wraysbury (Bucks.)—S.W.R. (*See London, M.T. and L.T.*) Thames, Colne, and Fleet. Few trout, jack, barbel, chub, roach, and perch. *Inn*: George. *Fishermen*: W. and H. Haines. The Colne is preserved by the Piscatorial Society. Fishing good. Chub, dace, roach, pike. The Fleet holds roach, dace, chub, and barbel; fishing free.

Wrenbury (Cheshire).—C. & S.R. Some trouting can be had here. Pike, &c., fishing in the lake at Combermere Park, leave for which must be obtained.

Wroxham (Norfolk).—G.E.R. Bure. Sprixworth beck, 3 *m.* S.W. Ant, 6 *m.* E. *Lakes*: Brickfield Broad, right bank. Belaugh Broad, left bank (J. C. Blofield, Esq.). Little Belaugh pond, right bank. Bridge Broad, right bank; preserved (B. Humphrey, Esq.). Knapes water, left bank. Wroxham Broad, right bank (E. W. Trafford, Esq.). (*c.s. N. and S.*) Hoveton Hall lake, 1 *m.* N. Hoveton Great Broad, left bank, 2 *m.* S.E. (H. N. Burroughes, Esq.). (*c.s. N. and S.*) Salhouse Broad, right bank, 2 *m.* S.E. (Sir E. Stracey, of Rackheath). Little Hoveton Broad, 2 *m.* N.E. Burnt Fen Broad, 3 *m.* E. King's water, 3 *m.* E. Beeston Hall lake, 4 *m.* N.E. Oliver Broad, 6 *m.* N.E. (J. C. Webb, Esq.). (*See Yarmouth.*) *Hotels*: King's Head, Wroxham Castle.

Wye (Kent).—A. & R.R. On Stour; jack, oach, &c.; the fishing free, but, owing to the weeds, not good until late in the season. 3 *m.* below Wye the river belongs to J. S. W. Erle Drax, Esq., of Olanteigh Towers, Wye. The lake in Eastwell Park (Duke of Edinburgh) holds good pike. (*c.s.*) (*See Sandwich*) *Inns*: Victoria, King's Head.

Wymondham (Norfolk).—G.E.R. Bass. Tiffey. Dyke beck, 2 *m.* Hackford brook, 2½ *m.* N.W., at Crownthorpe. Yare, 6 *m.* N., at Marlingford. *Lakes*: Kimberley Park lake, 3 *m.* N.W. Wicklewood mere, 4 *m.* W. Sea mere, 5 *m.* W., by Hingham. Ketteringham Hall lakes, 4 *m.* E. (*See Yarmouth.*)

Wyre (Worcester).—T. & B.R. Dowles brook; trout. Severn (3 *m.* E.); salmon, trout, grayling, chub, dace, pike, perch, &c. (*See Gloucester.*) (*c.s. Severn.*)

Wyvenhoe (Essex).—G.E.R. Roman river. This stream joins Colne estuary on right bank opposite Wyvenhoe. It rises by **Marks**, and 3 *m.* down is joined on right bank by a short stream draining the lake at Birch Hall, 4 *m.* S.E. of **Marks**. 4 *m.* down, Roman river is joined on right bank by Layer brook, 9 *m.* long. The main stream runs 4 *m.* to **Wyvenhoe.** 1 *m.* E. are 3 ponds at Villa Farm.

Yalding (Kent).—S.E.R. (*See Rochester.*) On Medway; pike, perch, roach, bream, &c.; preserved by the Maidstone Club; d., w., and m.t.; sec., A. H. Emary, Maidstone. Teise; coarse fish. Beult. *Hotel*: George.

Yarmouth (Norfolk).—G.E.R. Waveney; pike, perch, bream, roach, chub. Yare; same fish. Bure; same fish. *Lakes*: Fritton Decoy, 6 *m.* S.W. Waveney rises above **Diss**, where is Diss mere, and 4 *m.* down is joined on right bank by Eye brook, which rises 8 *m.* above **Eye**, and joins Waveney 6 *m.* down by Oakley Park. Waveney runs 7 *m.* to **Harleston**, 1 *m.* off on left bank, **Homersfield** 5 *m.*, **Bungay** 6 *m.* Here the river makes a loop of 3 *m.*, running again through the town, and 2 *m.* down is joined on left bank by a brook draining the lakes at Ditchingham Hall, 2½ *m.* N. of **Bungay.** Waveney

runs 2 *m.* to **Geldeston, Beccles** 2 *m.* 9 *m.* down, 2½ *m.* N.W. from **Mutford,** a cutting on right bank joins the river with Oulton Broad, which runs to **Lowestoft** through Lake Lothing, **Mutford** being at the junction of Oulton with Lothing. ½ *m.* down Waveney the outflow, 1 *m.* long, of Flixton Decoy, and the lake at the Villa, 2½ *m.* N. from **Mutford,** joins on right bank. Waveney runs to **Somerleyton** 2 *m.*, **Haddiscoe** 2 *m.*, just below which place the outflow of Fritton Decoy, 1 *m.* up, joins on right bank. Here also is the New Cut, 3 *m.* long, joining Yare with Waveney. Waveney runs to **Belton** 3 *m.* (1 *m.* off on right bank), and 2 *m.* down joins Breydon water. Here Yare joins on left bank.

YARE rises above **Hardingham,** and here Blackwater river, 6 *m.* long, joins on right bank. 7 *m.* down Yare, by Barford, Bass river joins on right bank. Bass rises 4 *m.* above **Wymondham,** where it is joined by Tiffey river, 4 *m.* long; 2 *m.* down, Dyke beck, 3 *m.* long, joins on left bank. 1 *m.* down, Bass waters the lake in Kimberley Park (n.s. **Kimberley,** 1 *m.*), and here Hackford brook joins on left bank. Hackford rises in Sea mere, 1 *m.* S.E. from **Hingham** (n.s. **Kimberley,** 3 *m.*), and 2 *m.* down, at Hackford, waters Wicklewood mere, 2 *m.* S. from **Kimberley,** and 3 *m.* down joins Kimberley Park pond. Bass runs 4 *mi* to Yare. 10 *m.* down Yare, ½ *m.* below Cringleford, 3 *m.* S.W. from **Norwich,** a brook, 3 *m.* long, joins on right bank, draining the lakes at Ketteringham Hall 1 *m.* S. from **Hethersett,** and the lakes at Bracon Hall and Carlton Lodge, 2 *m.* W. of **Swainthorpe.** Yare runs 3 *m.* to **Norwich,** and here Tese joins on right bank. Tese rises above **Fornoett,** runs 3 *m.* to **Flordon, Swainthorpe** 4 *m.*, and Yare and **Norwich** 5 *m.* Yare runs 2 *m.* to the other side of the city, and here Wensum joins on left bank. Wensum rises above **Fakenham,** runs 3 *m.* to **Eyburgh, North Elmham** 7 *m.*, **Lenwade** 10 *m.*, and here Blackwater brook joins, which rises in Black lake 1½ *m.* N. from **Cawston,** runs thence to **Reepham** 2 *m.*, and **Lenwade** and Wensum 3 *m.* 1 *m.* down Wensum a brook joins on left bank, 5 *m.* long, draining the lake at Haveringland 2 *m.* S. from **Cawston.** Wensum runs 1 *m.* to **Attlebridge,** 8 *m.* to **Drayton,** and **Hellesdon** 2 *m.*, and here Costessey brook joins on right bank. This brook rises by **Yaxham,** runs 7 *m.* to Horningham, where is a large pond at the Hop Grounds 4 *m.* S. from **Attlebridge,** and runs 5 *m.* to Wensum, which runs to **Norwich** and Yare 5 *m.* Yare runs to **Withingham** 3 *m.*, **Brundall** 4 *m.* (here is Surlingham Broad on right bank). 1 *m.* down a brook joins on left bank, draining the lakes in Plumpstead Hall 2 *m.* N. of **Brundall.** ½ *m.* down Yare on left bank is Strumpshaw Broad, and just below, Rockland Broad on right bank. ½ *m.* down Yare is **Buckenham,** and 1 *m.* down the outflow of Buckenham Broad and Hasingham Broad join on left bank. Yare runs 2 *m.* to **Cantley,** and 2 *m.* below is joined on right bank by Chet, which rises in the lake at Brook Hall, 8 *m.* S.E. of **Norwich,** runs to **Loddon** (n.s. **Beccles,** 7 *m.*) 5 *m.*, and Yare 4 *m.* Yare runs to **Reedham** 2 *m.*, where the New Cut, joining Yare and Waveney, enters Yare, and 4 *m.* down runs into Breydon water at **Berney Arms** Station. Breydon water is salt, and is 4 *m.* long, **Yarmouth** being at the lower end.

BURE joins the sea at **Yarmouth.** Bure rises in Melton Park lake, 1 *m.* N. from **Hindolvestone,** runs 4 *m.* to Thurning, where it waters the lake in Thurning Hall, thence 3 *m.* to **Corpusty,** and 4 *m.* below at Blickling Mill a stream joins on left bank, watering two ponds by Apple Tree Plantation ½ *m.* up, 4 *m.* N.W. from **Aylsham.** 1 *m.* down Bure, Aldborough beck joins on left bank. Aldborough rises in the lake in Felbrigg Park, 5 *m.* S.W. from **Cromer,** runs 4 *m.* to Aldborough and its mill pond, 5 *m.* N. from **Aylsham,** and 1 *m.* down is joined on right bank by a brook, 3 *m.* long, draining the lake in Barningham Park by Town Barningham, 4½ *m.* N.E. from **Corpusty.** Aldborough joins Bure 2 *m.* below. ½ *m.* down Bure is the outflow, on right bank, of the lake at Blickling, ½ *m.* up, 2 *m.* N.W. from **Aylsham,** and 3 *m.* down, Bure reaches **Aylsham.** 5 *m.* down Bure, just above **Buxton,** Gunton beck and Stake beck joins on left bank. Gunton beck rises in the lakes and ponds in Gunton Park (Lord Suffield) by **Gunton,** runs 2 *m.* to **Felmingham,** and 4 *m.* down joins Bure. Stake beck rises in the Perch pond and mill pond in Heath Plantation, 2 *m.* S. of **North Walsham,** runs 2 *m.* to Scotlow pond, 2 *m.* W. of **Worstead,** and Bure at **Buxton** 1 *m.* Bure runs 3 *m.* to **Coltishall,** and 3 *m.* down, 2 *m.* S.W. from **Wroxham,** Spixworth beck, which rises by Horsham St. Faith, 2½ *m.* N.E. from **Drayton** and is 6 *m.* long, joins on right bank. 1 *m.* down Bure is Brickfield Broad on right bank, and on left bank Belaugh Broad; a little further down, is Little Belaugh Broad on right bank. ½ *m.* down on right bank is Bridge Broad, then on left bank two backwaters from the river and Knapes water. These broads are all close to **Wroxham.** Opposite Knapes water on right bank is the top of Wroxham Broad, 1 *m.* long, and Hoveton Great Broad on left bank. Opposite the bottom of Wroxham, on the other bank of the river, is Salhouse Broad, 1 *m.* N.E. of **Salhouse.** ½ *m.* down Bure is Decoy or Woodbastwick Broad on right bank, 2 *m.* N.E. of **Salhouse.** On the opposite or left bank is Little Hoveton Broad, 2 *m.* E. of **Wroxham.** Here Hoveton brook, which rises in the Hoveton Hall lake 1 *m.* N. of **Wroxham,** runs 2 *m.* to Burnt Fen Broad (preserved by landlord of New Inn, Horning) and King's water, 3 *m.* E of **Wroxham,** and waters Hoveton Broad, joins on left bank; accommodation can be had at New Inn, Ferry Inn, and Horning Ferry, close by these broads. Bure runs 2 *m.*, when the outflow of Little Broad, ½ *m.* up, 3 *m.* E. of **Salhouse,** joins on right bank. ½ *m.* down Bure on right bank is Ranworth Broad, 1 *m.* long, 4 *m.* E. of **Salhouse.** 2 *m.* down Bure, at Horning Hall, Ant joins on left bank.

Ant rises in the Antingham ponds, 2 *m.* N.W. from **North Walsham**, and 4 *m.* down runs 1 *m.* E. of that town, and 4 *m.* below, at **Horning**, waters Dilham lake. 2 *m.* down, an arm, Dilham Broad, runs up on the right bank to Dilham, and this is watered by a brook which drains Worstead House lake by **Worstead** 2 *m.* up. Ant runs to Stalham Broad by **Stalham** 2 *m.*, and 1 *m.* below waters Barton Broad, 1 *m.* long, 1 *m.* W. of **Catfield.** The drainings, 1 *m.* long, of Beeston Hall lake, 4 *m.* N.E. of **Wroxham,** join the right arm of Barton Broad. 1½ *m.* down Ant is a broad on left bank 1 *m.* S.W. from **Catfield,** and here also the drainings of Oliver Broad, 1 *m.* up, joins on right bank. Oliver is 5 *m.* N.E. from **Wroxham.** ½ *m.* below on left bank of Ant is a pond, and 3 *m.* down Ant joins Bure. ½ *m.* down Bure. Fleet dyke joins on right bank. This rises in Peaty Mill dam, 4 *m.* S.E. from **Salhouse,** runs 2 *m.* to Walsham Broad, 5 *m.* E. of **Salhouse,** and 1 *m.* down joins Bure. 2 *m.* down Bure, the Hundred stream or Thurne joins on left bank. This runs down from above Martham Broad by **Martham,** and here the drainings of Horsey mere, 1 *m.* up, joins on right bank. Horsey is 4 *m.* N. from **Martham.** 1 *m.* below, Hundred stream joins on right bank Hickling, Chapman, and Whitesley Broad, and these are practically one large lake, 3 *m.* long, **Potter Higham** lying half-way down it. 3 *m.* down Hundred stream, on right bank, is Womack Broad by Ludham, 2 *m.* S. of **Catfield.** 1 *m.* down, at Thurne (*Inn*, Red Lion), is the Bure, which runs to **Acle** 4 *m.* Here Muck Fleet joins on the left bank. This waterway is 4 *m.* long, and runs out of Ormsby, Rollesby, and Filby Broad one large lake, 4 *m.* long, near **Ormsby.** 1 *m.* down Bure, Turnstall dyke joins on right bank, draining Acle Decoy, 1 *m.* S. of **Acle.** Bure runs 9 *m.* to **Yarmouth.** Leave to fish in most of the broads must be obtained, but the rivers are free. The broads and rivers hold pike, perch, tench, bream, roach, rudd, and carp. Good sea fishing from the pier and from the beach with throw-out lines; whiting fishing good from September to November. *Hotels*: Angel, Bath House, Bridge, Crown and Anchor, Norfolk, Royal, Queen's, Victoria. (*c.s. Norfolk.*) *Fishing stations within two hours of the town*: Bolton, St. Olave's, Beccles, Geldeston, Bungay, Reedham, Cantley, Buckenham, Brundall, Acle, Ormesby, Martham, Potter Higham, Stalham, Horning, North Walsham, Aylsham.

Yarnton (Oxford).—W. & E.G.R. (*See London, U.T.*)

Yarton (Salop).—L. & N.W.R. Sundown brook. *Lakes* Yarton Pool. (*See Gloucester.*)

Yate (Gloucester).—M.R. (*See Bristol; Frome.*) On Boyd, 7 *m.* *Lakes*: Dodington Park lake, 6 *m.*; carp, perch; leave from Sir G. Codrington. Badminton Park lake, 8 *m.*; carp; Duke of Beaufort; leave from Mr. Thompson, the steward, at Badminton.

Yaxham (Norfolk).—G.E.R. Costessey brook. (*See Yarmouth.*)

Yedingham Bridge (York).—Near **West Heslerton** station. On Derwent; grayling, chub, and pike. Free.

Yeldham (Essex).—G.E.R. Colne. (*See Colchester.*)

Yeovil (Somerset).—G.W.R. Yeo; coarse fish and a few trout; preserved by the Yeovil Angling Society; sec., P. W. Mayo, Esq., solicitor; s.t., 21*s.*; visitors at a reduced price. *Hotel*: Mermaid. (*See Bridgwater.*) (*c.s. Avon.*)

Yeovil Junction (Somerset).—S.W.R. Yeo. (*See Bridgwater.*) (*c.s. Avon.*)

Yetminster (Somerset).—G.W.R. (*See Bridgwater.*)

Ynysddu (Monmouth).—S.B. Sirhowey; trout. (*See Newport.*)

Yockleton (Salop).—S. & W.B.R. Yockleton brook. Rea (2½ *m.* S.); trout, grayling. (*See Gloucester*). (*c.s. Severn.*)

York.—Good general fishing in Ouse; roach, perch, chub, and dace. Naburn lock is the best place; also Castle Mills Bridge, close to York Castle. (*c.s. York.*)

IRELAND.

General Information.—There is a heavy penalty for fishing with rod for salmon without a licence, and a licence can be obtained in the towns of any fishing tackle maker, and in remote parts the postmaster, or some other person, is appointed to sell licences, which are now available for the whole island. Sea fishing generally good; many places most excellent.

Abbey Feale.—W. & L.R. On Feale; salmon, sea trout, and trout. Good accommodation at Mr. Leahy's and Mr. Elligott's, **Listowel.**

Achill, Island of.—There is fishing for small trout in the lakes; the sea fishing is not bad. The lakes are 1 *m.* from the hotel.

Annstown (near Waterford).—Good pike fishing. Leave may be obtained from Mr. Power, of Tramore.

Antrim.—G.N.R. On Lough Neagh; trout. Boat and man, 5*s.* per diem. Toom Bridge, at the west end of the lake, is the favourite angling station. *Inn*: the O'Neill Arms. With regard to the feeders of the lake, the Blackwater and Ballindery are now nearly ruined by flax water. Mainewater is a good stream. This river runs through **Randalstown** (C.R.).

Ardara (Donegal).—A village on the Owenea and Owendeskar. The Owendeskar belongs to Gen. J. R. Tredennick, Ardara, from whom permission may often be obtained. Salmon, sea trout, and brown trout are plentiful. The flies are—an orange tip, mallard tail, fiery brown merging into light greenbody, red and black hackle, mallard wing and macaw feelers; also small fiery brown bodies, with a sprig of mallard for tail with a turn of

tinsel, wing mallard, with dark red, black, or coch-y-bonddhu hackle; a black fly with orange, silk tip, a turn or two of silver twist, no tail, black hackle, and mallard wing, twist or not, a little fiery brown at the shoulder may be added; another, a hare's ear and fiery brown mixed body, gold tinsel at tail, dark hackle (black or brown), a mallard's wing. When the river is in spate the flies may be dressed on No. 8 hook; when the river is low, on No. 9. In low water little can be done. 2 *m.* off there are several small lochs full of large brown trout. The fishing is open. The "Midge" loch contains some very large trout, which may be taken trolling, but not with a fly. The nearest loch is Loch Arv-y-Neil, which is full of nice trout. The flies for these lochs are the same as for the river, only smaller. Hare's ear and fiery brown with red hackle and mallard or any dark feather for wing is a good fly. Accommodation may be obtained at the Nesbit Arms (*see Advertisement*). (*See Glenties.*) The Owenea flows 2 *m.* off. The town of Donegal is 14 *m.* distant, and Glenties 5 *m.*

Ardee (n.s. **Dunleer,** 6 *m.*)—Dee; salmon, trout; fishing good and free for some miles above the town, and for 6 *m.* below to White Mills, where is the Half-crown Salmon Fishery; d.t., 2*s.* 6*d.*

Athboy (Meath).—M.G.W.R. Good fishing here.

Athlone—M.G.W.R. Shannon and Lough Rea; good trout and salmon fishing. (*See Carrick.*) *Hotel*: Prince of Wales. Boats, &c., can be obtained from Brown, water bailiff, Strand, Athlone, who is also a good fisherman.

Ballina (Mayo).—M.G.W.R. Salmon fishing on the Moy opens on Feb. 1. *Hotels:* Moy and Imperial, also the Lough Conn Hotel, in connection with the former, situated on the shore of that lake (*see Advertisements*). Boat and men 7*s.* 6*d.* per day, refreshments extra. The proprietor of the Moy and Lough Conn Hotels supplies first-class boats and experienced fishermen. There are two large lakes, Loughs Conn and Cullen, containing salmon, sea and brown trout, pike and perch, distant 4 *m.* from Ballina; free fishing. Good salmon and trout fishing on loughs, April to midsummer. Trout fishing improves and continues good to the end of October. Thomas Clark supplies boats and men, terms as above stated (*see Advertisement*). The Moy is a beautiful river, and salmon fishing on it very good; all fish taken on it must be given up, or paid for at market price. On the loughs all fish taken may be retained free by the angler. The Ardnaree fishing (on the Moy) extends 2½ *m.* On one side above the weirs at Ballina it belongs to Mr. J. C. Wilson; the other side is free. *Fishermen*: Frank and Jem Hearns (*see Advertisement*). There are upwards of 20 *m.* of angling water, besides several lakes. Ballina is a centre from which many *radii* run. There are Lough Talt, Lough Easky, Higgin's Lake, Lough Oh, Carrakeribly Lake, Cara Lake, and two or three others, all open.

Ballinahinch (Galway).—The lochs and rivers of Inagh, Derryclare, Ballinahinch, and Glendalough, may be fished at the following charges:—12*l.* per month, fortnight 6*l.* 15*s.*, 3*l.* 15*s.* per week, or 15*s.* per day. The lake fishery extends a distance of 16 *m.* The Ballinahinch River is 4 *m.* long, and there are several stands. The spring salmon fishing is excellent, and fish run very early. The season opens the 1st of February, ends 31st October. The sea trout fishing on the locks is also very good, chiefly late in the season. Boatmen's wages, with use of boat, 2*s.* per day for each man. The stands will be allotted by the head keeper, Walter Blackadder, and no angler will be permitted to fish on a stand or use a boat that has not been so allotted. Superior accommodation can be had at the Angler's Hotel, Ballinahinch Fishery, or Glendalaugh Hotel, Recess, Galway. Several lakes and rivers free of charge. Apply to G. J. Robinson, Esq., Roundstone, *via* Galway; or Mr. Walter Blackadder, Angler's Hotel, Ballinahinch Fishery, Galway.

Ballinahinch.—B. & C.D.R. There is a small trout stream here.

Ballincollig (Cork).—M.R. On South Bride; trout; free. (*See Cork.*)

Ballineen (Cork).—C. & B.R. On Bandon. Salmon and trout, the latter free.

Ballisadare.—M.G.W.R. Mr. Cooper gives leave to fish Lough Arrow; salmon, sea-trout, and brown trout. The Ballisadare salmon fishing is very good, but generally let.

Ballycastle (Mayo).—B.R. Tolerable lodgings may be had here. Trout and salmon. Cots and boatmen can be had. Cars, if ordered, will meet the Belfast trains at **Ballymony,** 15 *m.* off. (*See Belderg.*)

Ballymony.—B. & N.E.R. (*See Ballycastle*).

Ballyshannon.—G.N.R. On Erne; salmon and trout. Salmon rods 4*l.* 4*s.* per week, anglers permitted to keep two fish; trout fishing free. Apply to the fishery office, Ballyshannon. The parson is a good Erne fly. F. Francis recommends the following: Hook No. 7; tail two twists gold, small topping and two or three sprigs gold pheasant tippets, black hail, three twists; body, golden olive silk, changing into pigs' down of the same shade, then into orange and fiery brown towards the shoulder; golden olive hackle three parts down the body, with full claret hackle over; wing, two golden pheasant saddle feathers, over this three or four toppings with sprigs of green parrot, gold pheasant tippet, pintail, turkey, and wood duck, with a kingfisher's or blue chatterer's feather at each jowl, and blue macaw's feeler head, black harl, gold tinsel according. Other parsons are dressed larger, with six, seven, or eight toppings in the wing, with cock of the rock *ad lib.*, and with jay's hackle and purple cock instead of pintail, and even small toppings on the breast. This last one is good in heavy water. Another fly: Hook No. 5; silver twist and puce silk tag, golden pheasant topping and tippet sprigs for tail; ostrich harl over; apple-green silk body tipped with black twist and silver greenish yellow hackle all the way down; gold pheasant tippet feather, tied hackle fashion, and jay's

hackle over; black harl head, and mixed wing of gold pheasant saddle feather, ditto tail and tippet, gallina and bustard and red and blue macaw, two or three sprigs of each. Another: Hook No. 5; blue silk and silver tag, golden pheasant topping and tippet sprigs for tail; black harl over; body about a third of an inch of velvet silk, the rest orange; golden olive hackle all the way down; jay's hackle over silver tinsel; wing mixed of gold pheasant tail and tippet, gallina, and one topping and red macaw feeler, black harl head. Another of a smaller size: silver and puce silk tag, topping and tippet tail; black head; orange silk body, with claret hackle all down, silver tinsel wing as before with blue feelers. A yellow body and hackle may also be fitted to the same fly. Add to these for bright weather and low water later in the season a fly with dark orange body (spare), fine silver; a cock of the rock feather for tail; two cock of the rock for inner wing; gold pheasant tail and dark Argus over that; dark mallard over all, and blue chatterer on each side of the cheek; golden olive hackle with claret hackle at shoulder; and blue macaw feeler. Also three, bodies of dark blue, and a red tail joint; yellow and claret joint, or claret and yellow joint respectively; silver tinsel tips; ostrich head; blue, claret, and golden olive hackles respectively; jay at shoulder of each, fineish silver twist; wing same for each, two toppings, pintail, green parrot, and gold pheasant tail; blue macaw's feelers. The brown trout fishing is good; the white trout are not plentiful, but the grilse fishing is fair. The fish commence running up in May. The trout fishing in Lough Erne is first-rate. There are very large pike in it, and salmon, besides perch and bream. (*See Ardara* and *Bundoran.*) (*See* c.s.)

Baltimore.—On the Ilen; salmon, sea trout, &c. The river runs into the sea here. The sea fishing is good; pollack abundant. The river fishing is better at Skibbereen.

Bandon.—C. & B.R. On Bandon. Salmon, brown and white trout; preserved by a club. Comfortable quarters can be had either here or at Ballyneen or Dunmanway.

Bangor (Mayo).—On the Owenmore, which is much fished. Good rough lodging can be obtained at the inn. Post each way daily. Bangor is 6 *m.* from Corick Bridge. (*See Corick Bridge.*) The Owenmore is, we believe, let in its upper portion. The generous proprietor reserves a small tract of the lower water for himself. A day, however, may sometimes be obtained. The Owenduff is about 6 *m.* off. We believe the upper portion may be fished by taking a monthly ticket at about 25*l.* The fishing is very good.

Bannagher.—Salmon fishing is good between here and the Victoria lock. (*See Meelick.*)

Bantry.—C. & B.R. Salmon, white and brown trout, and sea fishing. Vickery's hotel comfortable. The sea fishing for bass, hake, bream, mullet, pollack, conger, and mackerel is excellent. There is fair salmon and white trout fishing to be had in the rivers that fall into the sea between this and Glengariffe; but care should be taken to ask permission personally, when it would generally be granted. There are a number of brown trout lakes within driving distance, in some of which the fishing is very good, but the fish do not run large.

Belderg.—On the coast. The mountain streams are full of small trout, and the sea fishing is excellent. There is a fair inn here, with a post-car attached. (*See Glenamoy.*)

Belleek (Fermanagh).—G.N.R. On Erne; salmon and trout; fishing to be had by ticket. There is capital pike fishing in Lough Erne and river. Johnstone's Hotel, Belleek, is good, and preserved trout and pike fishing can be had free by those staying in the house. The May fly season is a grand time.

Bird Hill—(*See Nenagh.*)

Blackwater Bridge.—(*See Waterville.*)

Blarney (Cork).—G.S. & W.R. On Blarney; fair brown trout fishing free.

Boyle (Roscommon).—M.G.W.R. A capital trout stream runs through the place. It is preserved, but leave can be obtained. There is capital trout fishing to be had in Lough Arrow and the Sligo lakes. There are many other good lakes in the neighbourhood—all free.

Buncrana.—Rail from Derry, 1 hour. On Crana and Mill rivers; salmon, white and brown trout; d.t. for salmon on Crana river, 5*s.*; Mill river free. 9 *m.* by mail car is Clonmeny; first rate white trout fishing, a few salmon; good accommodation. Minteagh and Mindoran lakes hold trout and char.

Bundoran (Donegal).—G.N.R. The river Bundrowes runs close by here (salmon and trout), rising in Lake Melvin, 2½ *m.* off, celebrated for its salmon, large lake trout, gillaroe, and brown trout. Angling on lake and river opens Jan. 1; closes—river, Sept. 18; lake, Oct. 3, fishing mostly free. The proprietor of the Marine Family Hotel, Bundoran, keeps boats on the lake in connection with the hotel, also post-cars, and can procure free tickets for the reserved portion of both rivers Bundrowes and Bunduff. Accommodation for fishing the lake can be had either at Scott's (Garrison), Murphy's (Rossinver), or Moor's, near Kinlough, or Coulter's, Derryherk House, on the shores of the lough. Lord Ely, Mr. Stubbs, and Mrs. Johnstone charge 3*s.* 6*d.* per day or 18*s.* per week for fishing, and 15*s.* a day for Lough Na-Vagh. Bunduff river distant from Bundoran on the Sligo mail road about 3½ *m.* Angling for salmon can be had from May until September. (*c.s. Ballyshannon.*)

Bunmahon.—8 *m.* from Waterford. Trout and pike. Permission required.

Bushmills (Antrim).—On Bush; salmon and trout; the fishing is first-rate. From here to the sea, 2 *m.*, the fishing is let to two rods, which are sometimes to be let; apply to — Douglas, Esq., Bushmills. A rod is sometimes to be let above the falls; apply to R. W. Garner, Esq., Dervock. Above this the river is in private hands.

Buttevant.—G.S. & W.R. There is a capital inn here. Good pike fishing near.

Cahir (Tipperary).—W. & L.R. The Glengall Arms is comfortable. Salmon and trout on the Suir; strictly preserved by the proprietors.

Cahirciveen (co. Kerry).—(*See Waterville.*) The lakes and river of Cara to the east of the village are good after a fresh. (*See Valencia.*) The Feartagh, Kearan, and Einegh run near. Salmon, sea trout, and brown trout. These are late rivers, and useless before July. August is the best month. The Royal Mail Hotel is good. The fishery is free. The following are good flies: No. 1. Tip, fine gold tinsel. Tail, mallard and ruff. Tag, golden yellow pig's wool. Body, fiery brown mohair ribbed with silver. Legs, blue and scarlet hackle rolled up together. Shoulder, golden yellow pig's wool. Wing, rich mixed, with crimson horns. No. 2. Tip and tag as above. Tail topping and kingfisher. Body, purple silk, ribbed with silver. Hackle, black. Shoulder, claret hackle. Wing, mallard. Horns, blue macaw, long. Either of these, if tied on a small grilse hook, will rarely be found to fail. There are two small lakes, one at Baheal, and the other at Kells, both full of brown trout. A boat is absolutely necessary. Lough Curraine lies near. Salmon are early with troll, and rise freely in May.

Cara Lake (Killarney).—(*See Glencar, Rossbeigh.*) There is good salmon and white and brown trout fishing in the River Laune and Cara Lake. There are several brown trout lakes in the hills. There are two hotels on this river, the Glen-Car Hotel at the head of the upper lake, and the Glenbay Hotel at Rossbeigh.

Carrick-on-Suir (Waterford).—W. & L.R. 12 *m.* above Waterford. On Suir; pike, trout, salmon. Fish above the town. The fishing on Suir is free on the north bank for 12 *m.* and on the south bank for 7 *m.* Within a short drive are several loughs, and the trout streams, Cloda, Glen, and Coolnamuck, all free. 8 *m.* off, on the Comeragh mountains, are several lakes giving good trouting, such as Lough Coumshuigaun, Crolty's Lough, Lough Coumdualla, Lough Mor, and the Stillogues. The Stillogues give good fishing by day, trout running herring size. The best fishing is in Coumshuigaun at night, fish running up to 5lb. and 6lb. Coumshuigaun is 2 *m.* from the Stillogues; July, August, and September are the best months, and a clear, cloudless day with wind is necessary.

Carrick.—M.G.W.R. On Shannon, salmon, trout, and pike. The Shannon rises on the slope of Kulkeagh Mountain, and the stream then flows into Lough Allen, a basin 8 *m.* long by 3 *m.* broad. Several small streams join the lake. At Battle Bridge streams from two loughs (Lough Key and another) join the main river. 2 *m.* from here is the town of Carrick. Fishing of all kinds may be had here. 2 *m.* below Carrick the river widens out into Corry Lough, and a short distance below lies Jamestown. Fishing, free. Below Jamestown the river widens out into Loughs Tap, Boodarrig, Boeffin, and Sconnell. In these loughs the trout run from 1lb. to 7lb. Boedarrig is the best. Below the town of Ruskey, 2½ *m.*, the river enters Lough Forbes. Below this Richmond is reached, and 7 *m.* on Lanesborough below which is Lough Ree. The trouting in the May-fly season here is first-rate. The town of Athlone lies 2 *m.* from its southern point. At Shannon Bridge, 12 *m.* below Athlone, the Suck joins Shannon. The fishing is good. This river runs down from beyond Ballinasloe. At Shannon Harbour the Brusna joins Shannon, and then Lough Derg is reached. The fishing in the May-fly season is here first-rate. Killaloe is the best station for this lake. Castle Connell is the next station on the Shannon, and the fishing is here preserved. Limerick is the next station, and is distant 12 *m.* from Lough Derg.

Carrick (Donegal).—Teelin; salmon, white trout. *Hotel*: Tourists, where fishing can be had.

Carrickfergus.—B. & N.C.R. 8 *m.* from Belfast. The reservoirs of the Belfast Waterworks Company, 4 *m.* off, hold fine brown trout, averaging three-quarters of a pound. They may be taken on a bright day with small flies, red spinner and coachman being very good, and on dull windy days with a bright orangy red fly or hare's ear. Leave seldom given.

Castlebar.—M.G.W.R. (*See Ballina.*)

Castle Bellingham (Louth).—G.N.R. On Glyde; salmon and trout.

Castle Blayney. — G.N.R. On Castle Blayney Lake. Pike, perch, &c. Strictly preserved.

Castle Cauldwell (Fermanagh).—G.N.R. On Erne; salmon and trout.

Castle Connell (Limerick).—W. & L.R. On Shannon; salmon, trout, pike, perch, &c. *Hotel*: The Shannon; good. Preserved rods are sometimes to let for a time. Apply to J. Enright and Son, fishing rod and tackle makers, Castle Connell. (*See Advertisement.*) (*See Carrick* and *Limerick.*)

Castle Dawson.—B. & N.C.R. On the Moyola, which enters Lough Neagh about 3 *m.* down; good trout fishing in spring, especially after a flood; heavy lake trout in autumn. *Hotel*: Garvin's; fairly good for Ireland. Trouting free, except through castle grounds.

Castle Island.—G.S. & W.R. On the Maine, Feale, and Smerleagh; first-rate trouting, salmon, and sea trout.

Castle Martyr (Cork).—Y.R. On Dour; trout.

Castle Pollard.—M.G.W.R. 2 *m.* off is Lough Dereveragh; large brown trout. The drake season is the best time. The Imry is a good stream. The hotel here is comfortable. (*See Multingar.*)

Castle Townsend.—(*See Skibbereen.*)

Clifden (Galway).—There is a nice little river here, but the salmon can get no higher than the falls close by the town. About 2 *m.* from Clifden is Lake Ballinaboy. Salmon and sea trout, but they rise very badly. A good fly for brown trout is hare's ear and

yellow or fiery brown, with red or black hackle, and starling's wing. For white trout, orange tip, black and blue mohair mixed, black hackle, fine silver twist, and mixed wing of gold pheasant breast, plover, green parrot, mallard, gallina, and pintail, with a sprig or two of gold pheasant tippet, and blue macaw feelers. Another: Body, blue mohair, orange tip, red hackle, tails, wing, &c., as above. Another: Body, black and red, or orange tip, tails, wings, &c., as above. (*See Roundstone.*) The Doohulla white trout fishery is near here. For terms, &c., apply to W. Young, Esq., Doohulla Lodge, Clifden, Galway. The Doohulla fishery is 7 *m.* from Clifden and 5 *m.* from Roundstone. The fishery comprises many lakes well stocked with white, brown trout, and salmon.

Clonmel (Waterford).—C. & T.R. Suir; capital piking can be had on Anner.

Coleraine (Antrim).—G.N.R. On Bann; salmon and trout. *Hotels*: Clothworkers' Arms and Corporation Arms. The fishing up to the salmon leap is free. Above it is preserved. Tickets may be had at a moderate cost. The Bann below the salmon leap is very broad, and can only be fished from a boat. The Bann is a late river, little can be done before July; August is better; and September best.

Cong (Galway).—On Lough Corrib; salmon and trout. A very good station. Trolling with natural bait is best. Lough Mask can also be fished from here.

Connemara.—The Gowla fishery is preserved. Apply to G. Robinson, Esq., Roundstone, *viâ* Galway.

Coomclogherane Lake (co. Kerry).—About 2 *m.* north of Keenkeen Lake, and about 1½ *m.* from the road. The ground round it is very boggy, and the trout very plentiful.

Corick Bridge.—There is a tolerable inn here. The white trout fishing in August and September is first-rate. You must depend on Ballina for your supplies; distant 12 *m.*

Cork.—On Lee. (*See Macroom.*) The Lee, from Gougane Barra Lake (its source, where there is excellent trout fishing) flows through Inchageelah Lakes. Capital accommodation at Brophy's Hotel, Inchageelah; also at M'Sweeny's, Railway Hotel, **Macroom**, where the Laney, Fooherish, and Sullane, &c., join the Lee. Railway to Macroom, where cars can be had to any district. The Lee is considered the earliest salmon river in Ireland. The following are some of the tributaries: South Bride (the Macroom rail runs nearly parallel with it), the Blarney, Shournach, Glashagorruv, Dripsey, Glanmire, Carrigaline, or Yellow River, Midleton, &c., &c. Those flowing into the tidal waters hold white or sea trout, and in the fresh water portions brown trout. Trout fishing is entirely free. The Lough of Cork contains millions of roach, perch, and tench. Within easy reach of Cork, *viâ* rail 17 *m.*, is the Bandon river, which flows into Kinsale harbour: the owners grant one day a week to gentlemen, and, as there are several proprietors, two or three days can generally be obtained. Salmon, white and brown trout. **Also** further west, the Arrigadean, which flows into Courtnasherry Bay. The North **Bride**, a tributary of the Blackwater, is about 9 *m.* from Cork, and is a fine **brown trout** river; so is the Clyda. Stations, Glenville and Rathcormac, with **an excellent** inn at Rathcormac and Conna. There is good trouting in the **Fenisk**, which joins Blackwater above Villiers Town. March, April, and **May are the best** months for salmon. The fishing in Lee is now for the most **part in the hands** of the Cork Anglers' Club; fishing for two **days a week for a small** fee. Full particulars may be obtained from Mr. Haynes, 63, Patrick-street. Most of the fishing is within easy distance of Cork, either by rail or car. Sea-fishing very good. (*See c.s. Cork.*)

Crookstown (Cork)—On South Bride; free trouting.

Crookstown Road (Cork).—C. & M.R. On South Bride; trout; free. (*See Cork.*)

Crosshaven (Cork).—There are two good hotels here. The Minane at Ringabella and the Carrigaline can be reached from here. Good sea fishing close at hand, especially pollack.

Curragh, The.—In the canal there is fair perch and pike fishing.

Dingle.—The Connor Hill lakes lie near here. Lough-a-doon, the Pedlar's Lake, the White Lake, Mount Eagle Lake, &c., and several trout streams. *Hotel*: Pietre's; accommodation good.

Donass.—On Shannon; salmon and trout; leave to fish here is difficult to obtain. The stands are always let at a high figure.

Donegal.—Lough Eske is 3 *m.* off. In August char may be caught. The trout run from ¼lb. to 8lb. The fishing of the river belongs to the proprietor, but leave for the lake must be obtained from the resident gentry, of whom Mr. Brooks is the principal. The flies are small fiery browns and blacks, ribbed with silver and hare's ear, &c., with mallard or teal wing. We believe a boat may be had on the loch. A few salmon, and plenty of white trout may be taken about July. The river is small and shallow, and holds a few salmon and white trout. The hotel is comfortable.

Donemanagh, n.s. **Strabane** (G.N.S.R.), 6 *m.*—On Dinnet; excellent brown trout fishing in spring; white trout and an occasional salmon in autumn. Comfortable lodgings. There are some lake near in which large trout may be caught, and which can be fished from the shore.

Doonisky (Cork).—C. & M.R. On Lee; salmon and trout. (*See Cork.*)

Dromore.—G.N.R. (*See Kenmare.*) On the Blackwater. The river is let to a club. The best flies are fiery browns, orange silk, and black hackles, and a crimson silk body, with a blue and fiery brown hackle brought up to shoulder with jay at throat, mixed wings.

Dublin.—There is good trouting in Tolka, mostly free, or by leave from the landowners, which is very freely given.

Dungiven.—B. & N.C.R. On Roe; salmon, white and brown trout. April and May for brown trout, August and September for white trout, September and October for salmon. (*See Limavady.*)

Dungloe (Donegal). *Hotel*: Sweeney's. Plenty of trout lochs free. One in particular, half-way between Dungloe and Anaghry Loch, contains some large trout, which rise freely. The Meenmore and the Anaghry Lochs, close to the sea, are good. The latter holds fine white trout. Boats and men can be had for each white trout lake, and fishing can be obtained from the lessee. In all these lochs olive duns, hare's ears mixed with claret or fiery brown, with small red and black hackles, starling or mallard wings, will kill. They say that the river here is connected with a hundred lochs. Glenties is 10 *m.* off. (*See Gweedore.*)

Dunkettle (Cork).—G.S. & W.R. 3 *m.* from **Cork.** (*See Cork.*) On Glanmire; trout.

Dunmanway.—C. & B.R. Bandon; trout fishing free. (*See Bandon.*) Good accommodation.

Dunmore.—Near **Waterford.** Excellent sea fishing. Car from Waterford. Boats and lines at Dunmore. All information to be obtained from E. Wardell, Fishing Tackle Maker, 1, Exchange-street, Waterford.

Enfield.—M.G.W.R. Blackwater; trout, pike; trouting good and free. Enfield is 24 *m.* from Dublin.

Farranfore.—G.S. & W.R. About 8 *m.* from Killarney. First-rate trout fishing.

Fermoy.—G.S, & W.R. On Blackwater Leave may possibly be obtained on application to the proprietors. The water between Lismore, Fermoy, and Killavullin affords probably the best spring salmon angling in the kingdom. There is good free trout fishing on the Funcheon, North Bride, and Araglin, which flow into the Blackwater. *Hotel*: Royal.

Foxford (Mayo).—M.G.W.R. On Moy; salmon and trout. *Hotel*: Foxford Hotel. Loughs Conn and Callow lie near. The landlord of the hotel has a considerable fishery.

Galway.—M.G.W.R. *Hotel*: Mack's Royal Hotel (*see Advertisement*). The river is full of salmon and sea-trout, but it is very short; the fishing is almost in the town. March, April, May, and June are the best months. The pike and trout fishing in Lough Corrib, which lies near, is sometimes very good; August is the best month to fish it. The flies for the Galway river are: Two laps of gold tinsel and ruby-red silk tip; tail, green parrot, gold pheasant tippet, and fibres of jay hackle; orange silk body, dark olive hackle wound all the way up, trimmed towards the tail, and silver twist; wing, mixed mallard, gallina, pale green parrot, gold pheasant, and blue macaw feelers; jay hackle over all; black head. Tip, orange silk and gold tinsel; body, ruby silk; the rest of the fly as before. A third fly has the body two-thirds orange and one-third red, with the remainder of the fly similar to the other two. The hackles may be varied with black or red. The size is about two sizes larger than sea-trout flies. The sea-trout flies are the same as at Ballinahinch. The best quarters for fishing the lakes from is Oughterard. Some rods are constantly to be let on the Galway river. Apply to E. Townsend, Esq., hon. sec. Galway Angling Club. The Screebe House Fishery now belongs to T. Broadwood, Esq. The pollack fishing is excellent. Take plenty of indiarubber baits, white flies, double and treble gut collars. On shallow ground use 15-fathom lines without lead.

Garrison (n.s. **Belleek**).—On Lough Melvin. The best time to fish the lake for gillaroo with artificial fly is February, March, and early April. In the Bundrowes good sport can be had with natural fly during May and June, using cowdung or cricket on the finest tackle. They also then take boiled shrimp well. In August use the natural daddy long-legs in the lake. In September there are great numbers in the Drowes, belonging to Lord Massey, between the lake and Mullinabeck. (*See Bundoran.*) 10 *m.* south is Lough Glencar. Good salmon, white and brown trout, pike; closely preserved. Fishing on Melvin is, w.t. 18*s.*, d.t. 3*s.* 6*d.*; apply to landlord of the hotel. A good trout fly for the lough is hen pheasant wing, light red ginger hackle, with a pale yellow silk body and silver twist. The best part of the lough is where the two rivers run into it. Leave required. The following are good salmon flies: One lap of gold at tail, tag of orange silk; tail, small topping, two turns of ostrich harl, about a third of an inch of greenish-yellow pig's wool merging into dark fiery brown, then into black and fiery brown at the shoulder; claret hackle running two-thirds down the body with jay over it, gold twist; wing, golden pheasant tippet, covered by mallard; feelers, blue macaw, and a black ostrich head. Another is, one lap of silver twist, orange silk tag, small topping for tail; mulberry pig's wool body, dressed medium; mulberry hackle, jay over all; same wing and head as the first fly. Again: Two laps of silver twist, dark orange tag, tail of mallard, and three or four fibres of gold pheasant tippet; body, black pig's wool, rather spare, with a dark fiery brown ring half-way up it, and then black again, a small bit of fiery brown at shoulder to stick out for legs; jay's hackle, gold-pheasant tippet, and mallard's wing; black head. Lough Melvin is good in spring. The Garrison Hotel (Mr. A. Scott) is comfortable (*see Advertisement*). 5 *m.* from here is Lough-na-Bagh. The trout average 2½lb. Leave from Mr. Maude, at 15*s.* per day. Next come Loughs Dernacorbut and MacNean. The trout are herring size, but very numerous. Loughs Meeny-mean and Glen Crawan are full of fish averaging ½lb. Lough Anany contains very large perch and small trout.

Glandore.—(*See Skibberreen.*) There are in the immediate neighbourhood fourteen trout lakes, two pike lakes, and three salmon and white trout rivers. First-rate sea fishing.

The accommodation is limited, but at the inn the quarters are cheap and comfortable; there is also a boarding house. There is good trout fishing in the Shepperton lakes, half way to Skibbereen. White trout may be caught in streams near, after a flood.

Glenamoy.—7 *m.* from **Belderg.** A bed or two may be had here; accommodation very bad. This is one of the best white-trout fishings in Ireland. (*See Belderg.*)

Glenbeg.—(*See Killorglin.*)

Glencar.—There is good spring salmon fishing in the beginning of the year on the upper Cara river. The river flows into Cara lake, on which there is also very fair salmon fishing early and late in the year, free. Trout are numerous, but very small as a rule. There are several brown trout lakes in the mountains accessible from the hotel. Coose and Cluin lakes are close to the hotel; good trouting.

Glencolumbkille Hotel (Donegal).—On Teelin; salmon, sea trout, trout; tickets free at the hotel for a limited number of salmon rods; good trout fishing free in river and lakes.

Glendalough (Connemara).—*Hotel*: The Fishery Hotel, very good; it is close to the famous Ballinahinch fishery. (*See Clifden.*)

Glengariffe.—C. & B. R. On Glengariffe; salmon. Visitors at Roche's Hotel can fish here. (*See Cork.*) Near here are Loughs Bue and Bordlin. Bue is on the top of "Priestsleap Mountain." It is easy of access from the hotel. Brown trout running herring size. The river that runs out of it is also good. Bordlin Lake, on the top of Bordlin Mountain, is within two or three hundred yards of the road leading from Bantry to Killgarran. There are plenty of trout. Several trout streams and an immense number of mountain lakes in the vicinity. Brown trout very plentiful. Comhola river 3 *m.* (one of the best *late* salmon and white trout rivers in the South. Mr. Roche preserves 2 *m.* for his visitors), Ballylicky 6 *m.* (salmon and white trout; leave freely given); both by good carriage road. Salmon, white trout, and brown trout. Sea-fishing is very good, especially in September.

Glenties.—On the Owenea. (*See Adara.*) The accommodation here is better than at Adara. (*See Dungloe.*)

Goresbridge (Carlow).—G.S. & W.R. On Barrow; salmon, trout, and coarse fish.

Gortin (n.s. **Newtown Stewart**).—G.N.S.R. 5 *m.* On Owenkillea; salmon and white trout. Fishing good late in the season; rain absolutely necessary. 4 *m.* off is Glenelly river; good brown trout fishing in spring, salmon and white trout in autumn. Good accommodation.

Gweedore (Donegal).—There is a capital hotel here, and the fishing excellent both for salmon, sea, and brown trout. Gentlemen staying at the Gweedore Hotel may fish in the rivers and lakes belonging to Capt. Hill, as follows: The lakes, and that part of Clady river which is in the landlord's hands may be fished without any charge by gentlemen staying at the hotel, provided they take out their salmon license from Mr. Robertson, manager, or pay 1*l.* towards the preservation of the waters. Boats are kept. Gentlemen fishing the river Clady between the hotel and Bunbeg, and in the Gweedore river, must attend to the rules made by the lessees of the fishery. There are numerous good lakes full of trout open to the public in the Rosses district, which can be fished with ease either from the Gweedore Hotel or Mr. Sweeney's hotel at Dungloe. The Gweedore river, better known by the gillies as Crolly river, is about 1½ *m.* from Gweedore hotel; plenty of salmon and sea trout. Loughanure lake is strictly preserved. (*See Dungloe.*)

Headford (Galway).—(n.s. **Galway,** 10 *m.*) Lough Corrib; salmon, pike, trout.

Headfort.—G.S. & W.R. The Quagmire river runs under the line. Good for brown trout.

Inchageelah.—There are some good lakes here, and a fair hotel. Boats can be had. (*See Macroom.*) By staying at Brophy's Hotel capital white trout fishing can be had in the Owvane. The Owvane rises on the Kerry side of Gougane Barra, and flows into Bally Licky Bay, Bantry. Shehy Lake and Cool Mountain river may also be fished from here.

Inchilea.—Gougane and Inchigeela lakes, &c., also the rivers, the Foarish, the Glasha Gorruv, the Toon, the Laney, the Lullane, the Douglas, the Bride, the Bunyea, may be fished from here.

Innishannon (Cork).—C. & B.R. Bandon; salmon, trout; preserved by a club.

Jamestown.—On Shannon. (*See Carrick.*)

Keenkeen Lake (co. Kerry).—The trout are a good size and plentiful. The river that runs from it into the Slahenny is full of trout. The lake is 1½ *m.* from the main road.

Kenmare.—The lesser Blackwater runs 5 *m.* from here, also Sheen; salmon and trout. Preserved by private persons. Good accommodation at the Lansdowne Arms or at Blackwater Bridge. The river rises in Loch Brian (full of trout), owned by Mr. Mahoney, of Dromore Castle. About 2 *m.* off runs the Roughty, rising in Glen Flesk. The salmon and trout fishing in it is not equal to the Blackwater. The fishing is, we understand, free. All the pools and streams can be fished from the bank. Good free trouting in the Clonee Lakes, Glenmore, and Gleninchiquin. On the top of Little Mangerton mountain is Red Trout Lake, containing fine fish. Good in May. Also Humphrey's Lake and Coolnood Lake. A mile from Roughty Bridge is the Lansdowne Arms Hotel, comfortable. The owner of the Falls preserves 7 *m.* of the Sheen Cameenbrick and Dromorthy Lakes are good in July and August. Salmon, sea trout, trout, and sea-fishing good, especially pollack.

Kilgarvan.—(*See Kenmare.*)

Killaloe (Clare).—W. & L.R. On the Shannon; salmon and trout; trouting free. Loch Derg lies above the town; fishing very good, and free, especially in the Mayfly time. The best trout flies are an orange body, a little tinsel, a rail's wing, partridge hackle. A green body, red hackle, and starling's wing. A grouse hackle, with orange body. A yellow body, ribbed with gold, and rail's wing. **Limerick** is distant 12 *m.* The Gillaro trout is found in Derg. There are plenty of pike and perch. By staying at the Royal Hotel (*see Advertisement*) good fishing may be had, both salmon and trout free, and P. M. Grace, Ayle Vane Cottage, will get leave to fish for salmon (*see Advertisement*). (*See Carrick.*) Peal fishing in the river is very good about June. Leave not difficult to get. The trouting very good. In the rapids below the weir is some of the best public trouting in Ireland. Mostly fished from a boat. (*See Nenagh.*) Mr. S. Laing preserves and occasionally lets the fishing; information from Mr. J. Barry, Killaloe. Mr. Speight gives leave for his preserves, a boat and two men to be employed at 6*s.* a day, and fish to be given up. There is a small bit of water free for salmon, on which a fish may be killed occasionally in high water. The following is recommended as a good fly in hot weather: Tail dressed small, a golden pheasant topknot; body, green peacock herl ribbed with gold; legs jays, blue speckled feather; wings, half-a-dozen small golden pheasants' topknot. This fly may be varied with an apple-green floss silk body.

Killarney.—G.S. & W.R. Salmon and trout. The salmon fishing is very indifferent on the open water. The trout run small. The usual charge for a two-oared boat is 7*s.* 6*d.* per day. The river Flesk runs near; the fishing is occasionally very good, and open. There is very good brown trout fishing in Loch Guttane, 5 *m.* off, preserved by Lord Castleross and Mr. Herbert. The Laune joins the lakes with the sea. The fishing commences on January 1, and ends August 31. During the first three months the lakes are well worked with nets and cross lines. About March the fishing improves, and by the end of May netting ceases. The best part for salmon is on the shore beyond Ross Castle, close to a shingly beach, with some ugly stumps or piles reaching some way out. The fishing must be from a boat. There is another good spot near Bircheen bridge, and another near "Prince of Wales's Island;" but the first-named is the best ground. The trout fishing on the lower, upper, and middle lakes is worthless; but on the Long Reach and thereabouts, and at the meeting of the waters at the back of Dinis Island, you may get a tolerable number of small ones. There are eels, perch, and flounders in the lake. (*See Cahirciveen; Farranfore; Killorglin.*) The Laune is now let to Mr. White Popham. Midway between this and Kenmare is Lough Loosecannagh, holding great numbers of trout. There are some trout in Lacka Lake 4 *m.* N.E. of Killarney.

Killeagh. (Cork).—G.S. & W.R. 18 *m.* from **Cork.** On Killeagh; trout.

Killibegs.—There is good boat fishing in the harbour, and one or two nice little trout streams near, on which leave may be obtained. The hotel is good.

Killorglin.—*Hotel:* Railway (*see Advertisement*). On Laune. Salmon fishing is very good in August and September after netting has ceased. White trout commence running about the middle of May, from 1½lb. to 3lb. weight. The proprietor of the Railway Hotel gives permission to visitors to fish the salmon pools on the Laune, also the Upper and Lower Caragh river, and Lakes Caragh, Acoose, Yganavan, and Cloone. (*See Glencar.*) Trains run every day from Killarney. The River Maine, on which there is very fair autumn salmon fishing, and good trout fishing earlier in the year, is within an hour and a quarter's drive. 7½ *m.* off is the Wales Inn at Glenbeagh, where leave can be obtained to fish two capital burns near the house, one for white trout and the other for brown.

Killamney (Cork).—M.R. On South Bride; trout; free. (*See Cork.*)

Killurin.—G.S. & W.R. On Slaney.

Kilmurry (Mayo).—On Owenmore and Mannion; salmon and trout.

Kilrea (Derry).—B. & N.C.R. On Bann; salmon, trout; preserved by a club. *Hotel:* Mercer's Arms; very good; salmon, trout, perch, bream. Fishing from the bank free. Trout or salmon fishing from a boat 21*s.* a week; but two or more may use a boat. Man and boat 5*s.* a day. The trouting is good, and average 1lb. to 3lb. each. Dan O'Fee sells the best flies. The club waters at Carronroe, between Kilrea and Coleraine, are strictly preserved, and leave cannot now be obtained.

Kilshelan.—W. & L.R. Suir; salmon and trout. Count de la Poer grants leave for the asking. Fishing very good.

Kinsale.—C. & B.R. Sea fishing very good. Mackerel can be taken with hook and line in great numbers in summer, and all this coast abounds in pollack.

Lanesborough.—On Shannon. (*See Carrick.*)

Laytown.—G.N. of I. Ry. 27 *m.* from Dublin. Nanny; sea trout, pike, B. trout. Nanny rises by Navan. The sea trout fishing is very good. Between the railway bridge and the sea are three or four pools full of fish on the ebb tide. They will only take worm or imitation sand eel. From Julianstown to Duleek are plenty of pike.

Leenane (Connemara).—Erriff; salmon, sea and orown trout; m.t., 8*l.*; w.t., 2*l.* 10*s.*; d.t., 10*s.*; trout half price. Bundarra, 2 *m.*; salmon, sea trout. *Loughs:* Dholough, 3 *m.* (watered by Bundarra); salmon, sea trout; leave from G. Houston, Esq., Dholough, Leenane. Fee, 4 *m.* Muck, 4 *m.* Tawnyard (head of Erriff fishery), 5 *m.*; salmon, sea trout; at 7*s.* 6*d.*, with boat. Kylemore, 5 *m.*; salmon, sea trout; leave from Mr. Mitchel Henry and Lord Ardelaun. Nafoocy, 6 *m.*; gillaroo, brown trout, pike. Very good sea fishing; mackerel, whiting, sole, pollack, plaice, &c. July, August, and September are

the best months. *Hotel*: Leenane (*see Advertisement*), where tickets can be had, and free fishing in Loch Nafoocy, Rivers Maane and Leenane, and two lakes on the road to Kylemore. Fishing opens in May.

Letterfrack (Connemara).—Dawross river. *Loughs*: Pollacapul. Kylemore; salmon, sea and brown trout; preserved by M. Henry, Esq.; leave may be obtained. Best months, July, August, and September. Two fair hotels and lodgings.

Limavady.—B. & N.C.R. On Roe; excellent salmon and white trout fishing both above and below the town. Late in the season the salmon fishing near **Dungiven** is better than here.

Limerick.—(*See Killaloe*). On Shannon; good salmon and trout fishing. At Castle Connell there is splendid salmon fishing, though all let on lease. Cruise's Hotel, in Limerick, is one of the best, and preserves a portion of the river, ticket 5*s*. (*See Carrick.*) From the Lax Weir upward some 5 *m.* or 6 *m.* is free. There is good salmon fishing in the Maigne 4 *m.* off. Good fishing can also be had at Castle Connell by month or season. Apply to landlord.

Lismore.—G.S. & W.R. On the Blackwater. Leave from the lessees, but all fish must be given up. March and April, and again in June and July, are the best months.

Listowel.—W. & L. R. (*See Abbeyfeale.*

Londonderry.—Two miles off is the Faughan; salmon, white, and brown trout. For brown trout, go six miles up the river to Clady, and fish *up*.

Longford.—M.G.W.R. Stokestown can be reached from here: Kilglass lakes can be fished; pike, perch, and trout. Midway between here and Stokestown is a weir on the Shannon, at Tormandary. Capital trouting. Rough accommodation in the village.

Louisburgh (Connemara).—N.s. **Westport.** Louisburgh river; trout, salmon, sea trout; leave must be obtained from Marquis of Sligo; apply to Lord John Browne. Fishing from June 1 to Nov. 1. Carrownisky (5 *m.*); salmon, sea trout, brown trout; leave is readily given as above. Fishing begins July 1, ends Nov. 1. There are two good lakes 6 *m.* off - one especially, Althone, but there are no boats.

Macroom (Cork).—C. & M.R. 2 *m.* off is the Lee; salmon, trout, &c. (*See Cork.*) The Mountain View Railway Hotel, Macroom, is close to the fishery. Within ½ *m.* of the hotel are three tributaries of the Lee, the Salane (good salmon and trout), the Foarish and Laney (trout). The Toon, the Glashagorror, and lakes Inchaleagh 8 *m.* off, Gougane Burra, the source of Lee, 14 *m.* off, well stocked with trout. The upper waters near Inchigeela are well stocked. The Macroom Railway runs parallel with the river Bride, a large trout stream tributary to the Lee, and holding the very finest brown trout in county Cork. Macroom is 24½ *m.* from Cork. Cars may be had at the Hotel.

Maam.—Lough Corrib; pike, trout, &c.; fishing free. *Inn* very comfortable.

Mallow.—On Blackwater; salmon and trout. Leave may sometimes be obtained on application to the proprietors. In some of the streams of the Upper Blackwater, from Banteer, beyond Millstreet, fishing is free. The perch run very large. The Quartertown fishing close to Mallow Station, extending 1 *m.* above the Railway Bridge, is generally to be let by year or month; apply to A. Webb, Esq., Quartertown House, Mallow. Mr. Harold, fish-tackleist, Mallow, will give all information.

Meelick.—A few miles above Bannagher. There is fair sport about June with the peel. Above Meelick is Shannon Bridge, but there is no trout fishing, and very little salmon fishing. There is a clean little inn here. (*See Carrick.*)

Milford.—Near Derry. Close by is Lough Fern and Kindrum Lake; the fishing in Fern is very good both for salmon and trout. The best season from March 20 to end of May. Leave must be obtained from Sir James Stewart. The process is to write to Mr. M. Baxter, the landlord of the inn at Milford, to obtain leave. The best flies for Lough Fern are fiery browns, clarets, and olives, and the following: tip, silver tinsel; tag, golden yellow pigs' wool, ribbed with silver; red hackle, jay at the shoulder; wing, jungle cock, two toppings, and fibres of bustard; long crimson horns; head, yellow pigs' wool. (*See Rathmelton.*)

Moy Valley (Mayo).—On G.W.R. Blackwater; trout, pike; trouting good and free.

Mullinavat.—W.C. & K.Y.R. 5 *m.* from Waterford. A good trout stream runs from here to Kilmacow, the fishing of which is free. Trout small, but tolerably plentiful.

Mullingar.—M.G.W.R. The station for Belvidere and Lough Ouel, the famous Westmeath lakes. Lake Deravaragh lies near. The trout run large, and during the May-fly season great numbers may be caught with the natural fly. Good sport can be had in Belvidere Lake, 2½ *m.* on the Castletown-station road. The river Imry is a good stream. *Hotel*: Greville Arms, where boats can be had.

Naas (Kildare).—G.S. & W.R. On Liffey; trout.

Nenagh (Tipperary).—G.S. & W.R. 4 *m.* off is the Shannon and Lough Derg, at Dronsineer, where is a little hotel. This is the best point for the first of the May fly fishing. There are several fishermen here. At Mount Shannon, 7 *m.* off by water, is a capital country hotel. Mount Shannon can be reached also from **Bird Hill**, 15 *m.* off. It is useless fishing the lake with an artificial fly. Derg holds, besides trout, pike, perch, and rudd; the last can be caught in large quantities with artificial fly in the shallows. The best places for pike are in Coos and Rossmore bays, which can be best fished from Mount Shannon.

Newport (Mayo).—On Newport, Burrishole, and Owengrave; salmon and sea trout; salmon fishing worthless; white trout fishing very fair. There are two or three lakes

near, where the trout fishing is fair. At the head of the river is Lough Beltra. The landlady at the inn has leave for one rod. If more is required application must be made to the agent of Mr. Sidney Herbert. For this gentleman's address apply to the landlady. There are two pools by the town. Small black or dark blue silk bodies, with red or orange tips, silver twist, black hackles, and starling wing, are good for white trout; lemon and hare's ear, silver twist, red hackle, and mallard wing for salmon. There are salmon and sea trout on the lake, but only one boat, belonging to a private person. The fishing on Furnaunce Lake, about 2 *m.* from Newport, is good: the landlady can give permission. Lough Fyough is above Lough Furnaunce, but is, we believe, private property. Railway at Westport 8 *m.*

Newtown Stewart.—(G.N.I.R.) On Strale; good salmon fishing, and an excellent hotel. This is, perhaps, the very best and cheapest station in Ireland for a salmon fisher, and he has his choice of four rivers, all within easy reach.

Oughterard.—(*See Galway.*)

Portumna (Galway).—P. & P.R. On Shannon and Lough Derg; salmon, trout, pike.

Queenstown (Cork).—At Rostelian Castle, Ringabella, there is a good trout lake, and also ponds and streams at Inch, near Aghada. Excellent sea fishing both inside and outside this harbour. Pollack at the Harbour Rock, and Turbis Bank, and along the line of the rocky cliffs of both sides of the entrance, and at the Cow, Calf, or Stag Rocks, a little without the point on the east side. Round and at the points of Haulbowline and Spike Island bass and pollack are met with; and in the offing plenty of hake, whiting, and ground fish. (*See Cork* and *Crosshaven.*)

Randalstown (Antrim).—B. & N.C.R. On Maine; salmon and trout preserved. Lough Neagh is 2 *m.* off. April, September, and October are best for salmon in Maine. (*See Antrim.*)

Rathmelton (Donegal).—On the Lennon; salmon, trout. The sport is capital in July, August, and September, both the river and Lough Fern. Good accommodation at the Stewart Arms Hotel. There are many open lakes near; the two best are Loughs Fern (3 *m.*) and Garten. (*See Milford.*) Garten Lough is 9 *m.* distant, and holds trout. The old boatman on Loch Fern says the best spring fly for salmon is the ordinary grey-bodied fly, made of donkey's hair. A good summer trout fly for the Lennon and Lough Fern is a small-sized fly, with a rough fluffy body of dirty yellow and a brown wing; also the brown Palmer. The Lennon is a narrow, sluggish river.

Recess.—Near Roundstone. Rods may be hired in the Gowla Fishery. For terms apply to Mr. G. T. Robinson, Roundstone, viâ Galway. (*See Roundstone.*)

Rosnakill (Donegal).—On Mulroy Bay. Sea trout may be caught here in the bay; Rowcross Ferry, near the village of Carrigart, and Morris Ferry, near Rosnakill, are the best spots. The following are good flies: Hook, No. 4 or 5; green peacock tag; tail, 3 fibres guinea-fowl; body, pale silk ribbed with fine silver; hackle, claret; wing, land-rail. Hook, No. 4 or 5; body, dark blue silk ribbed with gold; tail, 3 fibres mallard; hackle, claret; wing, duck underwing and brown turkey mixed. Hook, No. 4; body, half black wool and half green peacock ribbed with gold; hackle, black; wing, starling or jay. Lake Kindrum (trout) lies near here. Tawney is the nearest post-town. There is a nice inn on the lake, but it is as well to bring provisions. The fishing is very good. Good flies are grouse hackles over orange silk; golden olive mohair bodies, and dark olive, with the hackle lapped half way up the body. The cowdung, hare's ear, and red hackle and black hackle over claret. Lord Leitrim preserves one side of the lake, but the other is open.

Rossbeigh (Kerry).—*Hotel*: Headley Arms, very comfortable. On Cara and Cara Lake; salmon, white and brown trout. The landlady rents the lower part of Cara for her guests. The best places for white trout are below, and on two hundred yards above the bridge. The salmon flies are all small. Blue, orange, and grey are the usual bodies, a bunch of mallard and a pair of blue macaw horns for wings, blue, orange, and fiery brown hackles, bodies very spare and hackles short. The "Claverhouse" is a good fly. *Tag*, silver tinsel; *tail*, one topping; *body*, lower half golden olive silk, upper bright blue with silver twist; *hackle*, blue on body, being brown at shoulder; *wing*, bunch of mallard with one topping; *head*, peacock's herl; *hook*, No. 11. Sea-trout fly, "Quin's Fancy," *Tail*, two fibres mallard; *butt*, bright green peacock; *body*, orange silk with fine silver twist; *hackle*, bright brown on body, darker at shoulder; *wing*, mallard; *head*, green peacock; dressed very small. This is a good fly all over the South of Ireland. In lake Coomasaharn, out of which runs the river Beigh, are small brown trout, white trout and salmon, and char. The best side of the lake is the west. There is no boat. In Lough Coomeeneragh or "Eragh," the brown trout run large, but are bad risers. There are several other good lakes near. The salmon fishing in Lough Cara is poor, but the trouting, five or six to the pound, is good. All these waters are free except the Beigh, which is let. The proprietor of the hotel rents a portion of the Laune, on which there is good salmon fishing in August and September. (*See Killorglin.*) There are two free boats belonging to the hotel on Cara Lake. Boatman 2*s.* 6*d.* a day, and whiskey and bread 1*s.* a head. The hotel is 1½ *m.* from the sea; good fishing.

Roundstone.—Ballinahinch River, 3 *m.*; salmon, sea-trout. The principal lakes are Loch Inagh, where there are some good salmon casts—Derryclare and Ballinahinch; also some smaller lakes. The sea-trout fishing on Inagh and Derryclare is sometimes very good. There are two hotels on the upper waters Recess and Glendalough, and one,

The Anglers, at the mouth of the river; m.t. 12*l.*, f.t. 6*l.* 15*s.*, w.t. 3*l.* 15*s.*, d.t. 15*s.* Ballinahinch consists of some miles of river, and from 50 to 100 loughs, of which Loughs Inagh, Derryclare, Glendalough, and Ballinahinch are first-rate for salmon and sea trout; and Attery, Goromon, Shankeela, and Oorid for sea trout only—these are charged half above scale. Many of the others contain sea trout, and all of them swarm with common trout, and no charge is made for any except those named. The flies at Ballinahinch are: For salmon, gold tinsel and orange tip; mallard and gold-pheasant tippet tail; dark brown (copper) silk body, silver twist, brown hackle all up, with jay over; mixed wing of gold-pheasant tippet and tail, gallina and mallard. This fly kills from July to the end of the season. Gold tinsel, blue silk tip; gold-pheasant tippet tail; orange silk body, gold twist, red hackle all up, jay over it; wing as before. This fly kills from May to July. For sea trout, gold twist and orange tip; green parrot, gold-pheasant tippet, and fibres of jay hackle for tail; rough black body, with fine silver twist, black hackle, jay over; mixed wing of green parrot, mallard stained green, pintail, stained yellow, red, orange, and blue fibres; with blue macaw feelers (of course there are but a few fibres of each feather). Gold tinsel and orange tip; gold-pheasant tippet and jay fibres for tail; pale green body, silver tinsel, red hackle, and stare's wing. Silver tinsel and orange tip; yellow fibres, jay ditto, and gold-pheasant tippet tail; light blue mohair body, fine silver tinsel, light blue hackle, and stare's wing. Tip and tail as before; claret and fiery brown mohair mixed for body, fine gold twist, black hackle at shoulder only, stare's wing. Gold tinsel, three fibres of gold-pheasant tippet tail; orange silk body, grouse hackle, clipped on the under side, and grouse fibres for wing. Mr. Young holds the Doohulla lakes, and charges 5*s.* a day for the fishing, and 1*s.* 6*d.* to the boatman. The fishing is very good. August and September are the best months. These lakes are 5 *m.* from Roundstone, and 5 *m.* from Clifden. Apply to Mr. G. T. Robinson, Roundstone, viâ Galway.

Ruskey.—On Shannon. (*See Carrick.*)

Shannon Bridge.—(*See Meelick.*) At the fords above Derryholmes there are a few good trout. There is fair salmon fishing. Up Shannon, towards the Seven Churches, good pike and perch fishing can be had. (*See Carrick.*)

Skibbereen (Cork).—C. & B.R. On Ilen; salmon, sea-trout, and trout. Free from the weir (1 *m.* north of Skibbereen) to a mile below the town, the tide flowing as far as the weir. There are several respectable hotels, and private lodgings can also be obtained. The river near the town affords the best sport. A peculiar fish called Coolhahan abounds in the tideway. Purples, fiery browns with gold; in spring, olive, and gold, are the best flies, tied on Parkin's five, six, and seven round bend. The numerous lakes round Skibbereen—viz., Ballyally, 4 *m.*, Loughine, 2½ *m.* (sea-trout), Drimminidhy, 10 *m.*, Shepperton, 4 *m.*, and Lissard (all free)—afford good trout fishing in April and May. After dark in June, July, and August, the lakes afford rare sport; and also in the river after dark to midnight at Poulnarab, the Swimming Hole, Soldier's Hole, Downing's Reach, Burnt Mill, &c., fair white trout fishing prevails. The best salmon months are July, August, September, and October, when the fishing closes. Sea-fishing can be had at Glandore (8 *m.*) and Castle Townsend. A boat, with four men, is about 6*s.* per day, and there are plenty of public cars to be had at reasonable cost. (*See Baltimore.*) The landlord of the Beecher Arms, which is comfortable and moderate, grants leave to fish in the Ilen above the weir. Half-way to Glandore are the Shepperton lakes (brown trout, running herring size). Lough Ballyally, 4 *m.*, contains large fish. Just beyond this lake is Toe Bay, where sea-fishing can be had from the rocks or boat. There are two streams to the west which after a flood hold salmon and white trout, and for which leave might be obtained.

Sligo.—M.G.W.R. The fishing in the lake is very good; permission, we believe, can be obtained.

Tawney.—(*See Rosnakill.*)

Thomastown (Kilkenny).—W. & L.R. Nore; trout, salmon. The owner of Brown's Barn preserves some 4 *m.*

Toome Bridge.—Bann; trouting good from May; also small pike and perch. *Hotel*: O'Neill Arms (*see Advertisement*); comfortable. Boat and boatmen 5*s.* a day The best flies are coachman, pheasant and orange, partridge and orange, wren and olive, and the Fenian. Very good natural fly fishing under the fall. P. and J. McKinless and W. J. McIlroy are all good boatmen. Post town and telegraph office, Toome.

Tramore.—There is a capital lake here for large trout, Ballyscanion, belonging to Mr. Power, who freely gives leave. Sea fishing in the bay; bass at the mouth of Rinshack harbour.

Valencia, Island of.—About 2½ *m.* from Cahirciveen. There is capital sea fishing here, and fresh-water fishing in the autumn in the Inny, after a fresh. There is a nice little hotel, and lodgings are to be had on moderate terms. Pollack and gurnet are numerous; near the Skelligs Rocks the largest fish lie. Boats can be hired.

Waterford.—(*See Carrick.*)

Waterville (Kerry).—Salmon fishing commences on the 1st of February, and for white trout from the middle of June. The Cummeragh River, connecting Lough Currane with the upper lakes is good in a flood, but preserved. Brown trout do not rise freely in Waterville Lake. Waterville is 12 *m.* from Cahirciveen (co. Kerry). The accommodation at the Hartopp Arms is good, and is close to the lake. The Butler's Arms Hotel is also very comfortable (*see Advertisement*). White trout are numerous at Waterville. The best flies are dark claret or brown red mohair, dark red hackle; wings,

dark woodcock or mallard, also a turn of gold twist. The river Tring enters at the head of the bay, which is called Ballingskelligs. There are two lakes, the head waters of Loch Currane, containing good trout, called Derriana and Eilaineane. The latter preserved by Sir Maurice O'Connel. The rod fishing in Lough Currane commences on Feb. 1. The Sneem river is good for white trout. 2 *m.* east of Waterville, on the road to Cahir, the Inny crosses the road, and in autumn holds salmon and white trout. Permission must be obtained from the proprietor.

Westport (Mayo).—M.G.W.R. (*See Newport.*)

Wexford.—G.S. & W.R. On the Slaney; salmon and sea-trout.

Wicklow.—D.W. & W. There are some salmon, and plenty of white trout in Vartrey; fishing free. There are a quantity of wide and deep drains, called "sconces," where there is capital roach fishing, with some trout.

SCOTLAND.

Aberdeen.—(*See Alford Bridge, Newburgh,* and *Aboyne.*) Dee and Don; salmon, trout 1*l.* 10*s.* per rod is charged for liberty to fish in the tidal waters. At Heathcot free salmon and trouting can be had in Dee for 2 *m*, by staying at the Deeside Hydropathic Establishment (*see Advertisement*). The Grandholm water on Don, 4 *m.* long, is let at 20*l.* per rod per season; all rods let for this season and the Inschgarth fishing on Dee at 1*l.*; apply to F. Brown, New Market Buildings, Aberdeen.

Aberfeldy.—(*See Weem.*) By staying at the Breadalbane Arms, 5 *m.* of the Tay can be fished, and Loch-na-Craig, where trouting is very good. (*See Advertisement.*) The accommodation is good. (*See Kinloch Rannoch.*)

Aberfoyle (Stirling).—S. & A. R. Forth; salmon, trout, grayling. *Lochs*: Ard and Chon; trout and pike; boat and man, 7*s.* per diem. *Hotel*: the Baillie Nicol Jarvie (*see Advertisement*).

Aberlour (n. s. **Craigellachie,** 3 *m.*).—Spey; salmon, sea trout, trout. *Hotel*: Aberlour, where fishing can be had by week; number limited, 7 rods.

Abington.—C.R. On Clyde; trout and grayling.

Aboyne.—On Dee. Rods are occasionally to be let on this length.

Alford Bridge.—30 *m.* from Aberdeen. On Don; salmon and trout. *Hotel*: Forbes Arms and Haughton Arms; permission at the hotels. Fishing begins on April 1st. 2 *m.* north, in the parish of Tullynessle, are some good trout burns, one especially, which divides the lands of Knockespoch from those of Lord Forbes.

Amulree.—There is a good inn here. Loch Freuchie lies near. (*See Dunkeld; Corrie-muchloch.*)

Ardentinny.—On Loch Long. The Finnart runs into Loch Long here; sea trout, trout. The fishing is preserved by Mr. T. Douglas.

Ardconaig.—On Loch Tay. (*See Kenmore.*)

Ardgay (Ross).—By staying at the Balnagown Arms some salmon fishing can be had in the Carron at 5*s.* per day, and you are allowed to retain the fish. The fishing is good when there is plenty of water, and the quarters are very comfortable.

Ardrossan.—(*See Brodick, Corrie,* and *Lamlash.*)

Aultnaceulgach Hotel. By Lairg (Sutherland).—20 *m.* from Lairg. This inn makes up five beds; capital trouting. Loch Boralan, at the hotel door; trout (three to the pound) and char; boat. Loch Urigill, 2 *m.* on the other side of Boralan; trout, char. Loch Cama, 4 *m.*; trout (three to the pound), ferox. Loch Veyatie, 4½ *m.*; trout, char, ferox; good sport in a breeze. Loch Awe, 4 *m.*; trout, salmon, grilse; capital sport in a breeze. There are some good trouting streams in the neighbourhood, such as the Aultnacealgach and Ledbeg; fish well with water in August and September. The landlord of the hotel has boats on the lochs. Fishing free.

Aultnahara Inn (Sutherland).—Loch Naver; tolerably good trout, three to the pound (fly); good salmon fishing in February, March, and April, and half of May, and occasionally in June and July; two boats at the hotel, two rods to a boat. Mudale Water runs into the head of Loch Naver. Trout plenty, and fine. Loch Meadie (boats) is the source of Mudale Water, 6 *m.* from Aultnahara. Lots of free rising trout of four to the pound; larger ones by trolling. A small loch, lying to the east of the road, through Strath Bugastie, about 4 *m.* from the inn, gives very good fishing on a rough day. Loch Coulside (boats), 5 *m.* from Aultnahara, on the road to Tongue, is very good, fish average two and a half to the pound. Wading is bad. Loch Halam (boat), 2 *m.* or 3 *m.* N.E. of the southern end of Loch Coulside, is swarming with trout of about three to the pound. There are plenty of fish nearly a pound weight. Loch Brach Buie (boat), a very small loch, with a tiny island in it, about 2 *m.* E. by S. of shepherd's house, at the north end of Loch Coulside. Trout average nearly a pound. Very large ferox can be caught in Loch Loyal (boats), 6 *m.* off.

Aylort Inn.—The inn is 27½ *m.* from Fort William. On Loch Eilt and river Aylort; salmon and trout. The fishing is now in the hands of the proprietor, A. W. Nicholson, Esq., who lets the fishing of Arisaig.

Ayr.—(*See Loch Doon.*)

Ballantrae (Ayr).—(N.s. **Girvan**, 13 *m.*) Stinchar: trout, sea-trout, salmon; Lord Stair lets the first mile up from the sea, above it is preserved by different owners, who will give leave. Mr. Hunter. of Glenagass Castle, preserves a good loch, and gives occasional leave. There are many good lochs 12 to 18 *m.* inland. Sea fishing good.

Ballater.—On Dee; salmon and trout. The innkeeper of the Invercauld Arms lets the fishing; the renters of one year have the refusal for the next; the water is either let by the rod, or the whole water to a party without limitation of rods. The landlord of the Pannanich Wells Hotel preserves 3 *m.*; tickets by the month or season.

Balmacarra.—Some sea fishing may be got here There is trouting in two lochs near the inn, which is a very comfortable one.

Banavie.—*Inn*: Lochiel Arms. On Caledonian Canal and river Lochy. July is the best month. This river is, we believe, taken up. The Spean runs 5 *m.* off. Spean rises in two lochs, full of trout, and, after a course of 8 *m.*, falls into Loch Laggan. (*See Loch Laggan*). At Roy Bridge river Roy joins Spean. Salmon and trout. Roy rises in a good loch 12 *m.* off. There are no feeders of any consequence. The fishing is now taken up. At Spean Bridge, 3 *m.* from Roy Bridge (quarters: Spean Bridge Inn), there is a good burn, holding occasionally salmon and sea trout. The Spean is all taken up from the falls (2 *m.* above Roy Bridge) to the Lochy, which it joins some 4 *m.* on. Salmon and trouting free in Lochy to visitors at the hotel.

Banff.—Capital pollack fishing just outside the harbour with indiarubber bait whiffing.

Beattock Station.—2 *m.* off is the village of Moffat. (*See Moffat.*) *Hotel*: Beattock Station.

Beauly.—On Beauly; salmon, sea trout, trout. *Hotel*: Lovat Arms, where free fishing can be had in the tidal portions from Lovat stone bridge downwards. Spring and autumn fishing good.

Birnam.—By staying at the Birnam Hotel some salmon fishing can be had in Tay and trout fishing in Braan.

Blairgowrie.—On Ericht. There are several lochs near. The Ericht. Ardle, Shee, and Blackwater are all accessible from here, and afford good trouting. There are some good pike in Marlu Loch.

Bowland Bridge.—N.B.R. On Gala and Caddow; trout.

Braemar.—On Dee; trout and Salmon. By staying at the Fife Arms free fishing can be had in several miles of water. The Invercauld Arms Hotel has some free fishing; number of rods limited.

Brawl Castle.—On Thurso: salmon, sea trout, brown trout. Rods from 15*l.* to 60*l.* per month. Apply to Mrs. Janet, Dunbar, Brawl Castle. Fishing very good. (*c.s.*)

Bridge of Turk.—Lochs Ard, Chon, and Dronkie lie near. Dronkie is full of trout, and can be fished easily from the side.

Broderick (Isle of Arran).—There is a very fine hotel where the steamer touches. The river fishing is worthless. (*See Lamlash*).

Bute, Island of.—About 2 *m.* from Rothsay is Loch Greenan, containing large trout and braise. Opposite Rothsay on the mainland is the Ardine—sea trout and brown trout; and the Ruel, further on towards the Kyles of Bute, contains the same fish. We believe the fishing is free. Pollack, lythe, cod, and other sea fish.

Cairndow.—8 *m.* from Inverary, near the head of Loch Fyne. *Hotel*: Cairndow, where fishing can be obtained in river Kinglass and Loch Restal. Close at hand a little trout stream runs into the loch; in June sea-trout enter this stream. There is capital herring, mackerel, lythe, and cod fishing in the loch. The fishing is free.

Callander.—*Hotel*: Dreadnought. In Loch Achray the trout run large, but are very shy. Trolling is best. Pike are to be had, often of large size. In Loch Vennachar (2 *m.*) the trout fishing is very good; from ½lb. to 2lb.; it can be fished from the bank, but the best sport is from the boat, on the south side especially. The best fly to use is—wings, grouse feather; body, ginger hackle over dubbing of hare's leg: yellow tip, touched off with a single turn of gold tinsel; another taking fly is green (drake) wings, and reddish-brown dubbing for body. Lubnaig and Vennachar are free. The stream, which flows from Loch Vennachar into the Teith and some distance down Teith, is preserved by the Callander Angling Club; d.t. 2*s.*6*d.* There is also very good trout in the burn which dashes down Glenfingas. Loch Lubnaig also fishes well in May and June. This loch and Loch Vennachar give poor salmon fishing. (*See Trossachs Hotel.*)

Campbelltown (Argyll).—There is trouting in several small lochs near the town, and sea fishing (whiting, haddock, &c.) in the harbour and Firth of Clyde.

Canonby (Dumfries).—Visitors at the Cross Keys Inn (very good) can have salmon, sea and brown trout fishing on the Esk and its tributaries by paying 5*s.* per diem for salmon and 2*s.* 6*d.* for trout. The salmon fishing is not good till October, and the sea trout till July.

Castle Douglas (Kirkcudbright).—Urr, trout; free. Dee, 5 *m.*; pike, salmon, trout; poor fishing.

Clovenford.—Below Peebles. On Tweed; salmon and trout. The fishing is good.

Colonsay Island.—*Hotel*: Scalasaig. Visitors to the hotel have good trouting free in three of the lochs. Sea fishing good.

Corrie (Isle of Arran).—(*See Lamlash.*)

Corriemuckloch.—Loch Freuchie lies near. (*See Dunkeld*). There is a nice inn at

Amulree, 2 *m.* off. Close to the old inn of Corriemuckloch is a small loch holding large trout; they will not rise except in early morning and late evening.

Craigellachie.—G.N.S.R. Spey; salmon, sea trout, trout; salmon preserved, but trouting can be obtained on application to owners or lessees (*see Aberlour*). *Hotel*: Fife Arms.

Crestown (Kirkcudbright).—*Hotel*: Barholm Arms. On Cree, Beg, Fleet, Minnich, Moneypool, and Feery. Tickets for Fleet from Mr. Murray Stewart, of Cally Gatehouse. Trout, salmon, sea trout. *Lochs*: Skerrow, let with shooting.

Crianlarich.—Coaches pass daily during the season, going to all parts of the country. On Loch Dochart; trout, perch, and sometimes salmon. The fishing in Loch Dochart is not very good, but sometimes very heavy baskets are made during the floods; late in the season salmon find their way into the lake and up the river running into it. The fishing in the river Dochart is sometimes good. (*See Luib.*) There are two good burns joining Loch Dochart, both full of fish; the angler cannot mistake them by walking down the road. There are two lochs, Marrigan and Essent, belonging to — Place, Esq., some 3 *m.* over the hills on the other side of the river, both very full of fish. A day may sometimes be obtained. About 6 *m.* behind the village, to the south-west, is a mountain tarn, holding some large fish, and another on a mountain range close to the village, to the westward. The one on the west of the village is a little pool containing some splendid trout. By taking the road to Inverarnan, at the head of Loch Lomond, the river Falloch is soon reached, where fair fishing can be enjoyed. (*See Inverarnan.*) The Dochart is really the head waters of the Tay. *Hotel*: Crianlarich.

Crieff (Perth).—On Earn; salmon and trout. At St. Fillans, 12 *m.* off, fair trouting can be had. *Hotels*: Drummond Arms and Stewart Arms, where fishing can be had; Sept. 3*l.* 10*s.* per week; good salmon fishing in October at 4*l.* per week; rods limited. The Drummond Castle lengths can be fished at 5*s.* a day for September, and 10*s.* in October. Good trouting in Allmond, 6 *m.* off.

Dalguise.—On Tay; salmon and trout; all strictly preserved.

Dalmally.—On Loch Awe. Salmon, trout, ferox, pike, perch. *Hotels*: Dalmally and Loch Awe Hotels, very good (*see Advertisement*). Boats can be had. In the bay, on the south side of Kilchurn Castle, there is good pike fishing. Orchy joins Awe 2 *m.* from the hotel; good salmon fishing preserved by the hotel. The fishing is very fair early in the season. There are several small rivers and burns near, all full of trout, though small. There are two or three lakes some short distance in the hills full of trout. About two hours and a half walk from the inn are two lochs, the largest of which (Loch Ancruich) contains large trout. (*See Inveroran*; *Loch Awe.*)

Dalmellington.—Loch Doon lies near; plenty of small brown trout; fishing free. The Cross Keys Inn is good, and the proprietor has boats on the loch, which is 4 *m.* off.

Dalwhinnie (Perth).—*Hotel*: Dalwhinnie; good. On Loch Ericht; fair trouting. June, July, or August and September, are the best months. Large ferox are constantly taken. The best part of the loch for trolling is from the Forester's Lodge, near the middle of the loch, to the west end, and as near the shore as can be done with safety to the tackle. The best flies are red, yellow or orange, green and black bodies. The red, yellow and orange should have a red hackle and the green a black; the red is the best. The wings are woodcock, jay, or teal; the body should be ribbed with gold. Boats at the hotel free of charge. About 6 *m.* down the loch on the north side is the shooting lodge, and 9 *m.* further down on the same side is a keeper's house, where a bed may be got; the house is called Benalder. Remember to take your provisions with you. Good sport can be had in the river Ericht, which runs out of the loch into Loch Rannoch. It is about 8 *m.* long; the fish are neither so large nor so good as in the loch. (*See Tigh-na-linn.*) Truim runs close by the hotel; trout and grilse in autumn. Cuiach burn is good fishing, and Loch Cuiach is open to visitors.

Dinuet, Dee Side (Aberdeen).—Dee; salmon, trout, pike, perch. *Hotels*: Ritchie's Commercial.

Dromore (Wigtown).—Cal. R. Fleet; salmon and trout. The owner of Rusko owns a portion of the water.

Drumbeg Inn (Sutherland).—About 15 *m.* from Loch Inver, or it can be reached from Scourie by taking a boat (fare 10*s.*) from Budcall Bay. Loch Drumbeg, in front of house, is very good; fish average over half-a-pound. Most other lochs near (there are hundreds) hold small fish. A stream which runs through Glen Leraig, out of Loch Leod into Nedd Bay, gives sea trout and grilse after rain. Another burn, running out of Loch Poule, about 3 *m.* west of the inn, also gives sea trout when there is water enough. Fishing free. Large *dark* flies best. Good sea-fishing. Boats.

Dumfries.—G. & S.W.R. and C.R. Nith, Cairn, and Lochar; salmon, trout, grayling, roach, pike, &c.; preserved by Dumfries and Maxwelltown Angling Association; s.t. 1*s.* 6*d.*; treasurer, D. M'Millan, tackle manufacturer, 29, Friars' Vennel, Dumfries, who will give every information.

Dunkeld.—On Tay. By stating at the Birnam Hotel the angler can fish for salmon in a small portion of the river; all the rest is strictly preserved. The river Bran joins Tay at this place. It runs out of Loch Freuchie nearly 12 *m.* south-west of Dunkeld. There are plenty of fish. Leave can be obtained from the landlord. May and June are the best months for this loch. (*See Amulree* and *Corriemuckloch.*

Dunoon (Argyll).—Fair fishing in Meikle and Little Echaig, and in Loch Loskin.

Dunphail (Moray).—H.R. On Findhorn and Divie; salmon, trout.

Dunrossness (Shetland).—*See Lerwick.*)

Duns (Berwick).—N.B.R. Whitadder; trout; preserved for 8 *m.* by Mr. Turnbull, of Abbey St. Bathans, who will give leave; apply, with stamped envelope, to Mr. J. Shiel, gamekeeper, Abbey St. Bathans, Grant's House, N.B. There is some free water. Good accommodation at Mrs. Fenton's, Ellem Cottage, Duns. The following streams are within easy reach: Fasney, Bothwell, Dye, Blacksmill, Watchburn, and Monynut.

Durine Inn, Durness (Sutherland).—The river Dionard or Grudie is reserved; the salmon and sea-trout fishing on it is good with plenty of water. There is not much trout fishing to be had near. (*See Rhiconich Inn.*) The Kyle of Durness, also in the landlord's hands, during the greatest drought, affords excellent sea-trout fishing. The deep-sea fishing towards Cape Wrath is particularly good; very large lythe.

Durness (Sutherland). —(*See Rhiconich Inn; Durine Inn.*) *Hotel*: Durness Hotel (*see Advertisement*). On Grudie; salmon, sea trout, trout. By staying at the hotel fishing can be had. There are two lochs having boats, and the Kyle of Durness always affords sea-trout fishing.

Earlstone (Roxburgh).—B.R. On Leader; trout.

Ecclefechan (Dumfries).—C.R. On the Annan; salmon and trout; the river is closely preserved from here to the sea, and it is not easy to obtain permission. At a short distance is the Kirtle water; trout.

Edinburgh.—In the immediate neighbourhood there are many natural ponds, almost all of which contain trout; but some are preserved. 8 *m* off is Compensation Pond, in the Pentland Hills; the fishing is poor, but the trout run large; very small flies should be used. The top of the pond is best. (*See Kinross.*) The Esk (Midlothian) Angling Improvement Association of 100 members preserves 3 *m.* of the Esk next the sea; sec., J. Barker Duncan, Esq., 6, Hill-street, Edinburgh; s., w., and d.t. are issued for the tidal water only; fair sea trouting in spring or autumn.

Edzell (Forfar.). n.s. **Brechin.**—By staying at the Panmure Arms fair fishing can be had free (*see Advertisement*).

Ellon (Aberdeen).—G.N.S.R. On Ythan; salmon and trout. 4 *m.* are here preserved by the owner of Ellon Castle.

Etal.—On Till; salmon, trout, perch, and pike; the mill-pool is a good spot. About Etal is deep water, good for pike and perch. The same flies as for Tweed kill in Till, only dressed smaller. In the lower 6 *m.* of Till in early spring and autumn use two full-sized trout flies as droppers and a tail fly; wing, grey drake; tail, American wood duck, brown mallard, or silver pheasant; body, black or blue mohair, amber or golden-coloured mohair below; tipping for tail, legs either blue jay wing or black or red hackles. The local flies are Tweed white tip, Doctor (blue and silver and black), Virgin, &c. Accommodation can be had at the Blue Bell, Crookham, or at Black Bull, Etal. Sir H. St. Paul Ewart gives liberty to anyone by card, as does Mr. G. Grey, Millfield; Marchioness of Waterford, a limited number of days per week; Capt. W. Heatherslaw, a limited number of days per month.

Fetlar Island (Shetland).—(*See Lerwick.*)

Fochabers.—On the Spey. The Duke of Richmond reserves the right of salmon fishing; permission for a few days may, however sometimes be obtained by application to his grace or his commissioner. The best pools are close to the mouth of the river. There are also some good casts above the bridge. The Gordon Arms is very comfortable, and near the river.

Forfar (Forfar).—3 *m.* off is Rescobie; pike and perch.

Forgandenny (Perth).—Cal. R. May and Earn; salmon, trout.

Forsinard (Sutherland).—H.R. On Halladale; salmon, trout. *Hotel*: Forsinard, where fishing can be had. March, April, and May are the best months. There are many lochs near, mostly free. *Lochs;* Baden, Na-Sealg, and Coorach, abounding in trout. Loch an Ruar, 3 *m.* S.; trouting good; free to hotel visitors; boats; June, July, August, and September are best. Loch Araich-lin; small trout, char; preserved by shooting tenant; good fishing. Loch Coolie, 2½ *m.* S.W.; large trout; preserved by shooting tenant. Loch Leven, 2 *m.*; small trout; free. Lochan Dubh, 3 *m.*; trout; free. Loch Leam-na-Claven, 5½ *m.*; good trouting, char; preserved by the Baddan-loch shooting tenant. Loch Coire-nam-Meann, 6 *m.*, near Loch Claven; trout, char; good fishing.

Forteviot (Perth).—Cal. R. May and Earn; salmon and trout.

Fortingall.—On the Lyon. (*See Kenmore.*)

Fort William.—There is fair trouting in the Nevis, with an occasional sea-trout; free. Loch Ondavra, 6 *m.* in the hills south west of the town, contains lots of trout, five to the pound; free. (*See Loch Laggan; Aylort Inn.*)

Foyers Hotel (Inverness).—On Foyers; salmon and trout. Anglers staying at the hotel can obtain salmon and trout fishing in the river and in Loch Ness, and in several other lakes. Address Foyer's Hotel, Loch Ness, by Inverness.

Gair Loch (Ross).—*Hotel*: Shieldag Inn. There are two streams in the immediate neighbourhood: the one close by the inn runs through three lochs; the one down the road on the left-hand side runs through six lochs, being joined by two streams on the right, both running out of lochs. The Ewe river runs some 4 *m.* off. This stream rises on Ben Lair in a chain of five lochs, all close to the road, of which Loch Clair is the largest. At the further end of the loch a stream joins Clair, running out of a hill loch. Nearest station, **Kinlochewe Inn.** Close to the inn a considerable burn

joins Ewe, which runs into and forms Loch Muree 1 *m.* below the inn. This loch runs within 4 *m.* of Shieldag Inn, and most of the large burns joining the loch run out of hill lochs. The course of the river from Loch Muree to the sea is about 6 *m.*, and Poolewe river and Poolewe Hotel is close to its mouth. There is one burn joining Ewe in this part of its course on the left hand, running out of a hill loch. Steamers from Glasgow stop at stated intervals.

Gatehouse.—n.s. **Kircudbright,** 8 *m.* *Hotel*: Murray Arms (*see Advertisement*). Trout fishing can be had by permission in Lochs Whinyeon (boats belonging to hotel), Grannoch (private), and Skerrow (private). Salmon, grilse, and sea trout in the river Fleet; s.t. 2*l.* 2*s.*; two days a week, 1*l.* 1*s.*; and 5*s.* per diem; to be obtained from Mr. Murray Stewart, at the Cally Estate Office, Gatehouse. Visitors at the hotel have free fishing in Fleet and Loch Whinyeon.

Girvan (Ayr).—G. & S.W.R. Girvan water; salmon, sea and brown trout: fishing for 2 *m.* at 12*s.* 6*d.* a month or 2*s.* 6*d.* a day from Mr. Buchanan. Fishing begins Feb. 24, ends Oct. 31; March, April, May, September, and October are best, October for salmon. Girvan rises in Loch Girvan, Ayr, and is 25 *m.* long. Leave may sometimes be had on the upper waters; 3 *m.* from Girvan is a small reservoir holding large trout, leave may sometimes be obtained; fishing poor. Good sea-fishing for Lythe, &c. *Hotel*, King's Arms (comfortable), where all information can be had. (*See Ballantrae.*)

Glasgow.—(*See Brodrick, Corrie,* and *Lamlash.*)

Glenelg (Inverness).—N.s. **Strome Ferry,** 12 *m.*) By staying at the Glenelg Hotel, trout and salmon fishing can be obtained in the neighbourhood free. Good fishing in Lochs Duich and Ourn.

Grantully (Perth) by **Tullipourie.**—On Tay; salmon (preserved) and trout (free). Loch Derculich has good trouting, leave from Derculich House. *Hotel*: Grantully, which has 3 *m.* of fishing on Tay at 10*s.* a day.

Guardbridge (Fife).—St. A.R. On Eden and Moultrie; sea trout and trout.

Hebrides.—Sea fishing generally good all round these islands.

HARRIS.—At Tarbert there is a good hotel. Capital sea fishing for lythe and saythe. The Lochs Larkistle, near the village, hold salmon, sea and brown trout; fishing free of the hotel. There are trout in two of the lochs. 10 *m.* off is Loch Scourst; leave must be obtained. July is best for sea trout, and September for salmon. All plain, large loch flies kill. On Scourst a good fly is: *wing*, brown mallard; *body*, dark red; *hackle*, black; *tail*, golden pheasant's crest. The same fly may be varied with a green body and silver tinsel, or dark mottled turkey hen or grouse wing with the same bodies. *Hook*, small grilse size, if there is wind. There is capital sea and brown trout fishing in other lochs, but they are mostly let with the shooting.

LEWIS.—At Loch Tarbert, in the S., there is good fishing attached to the hotel, which is good. Leave may sometimes be obtained from Lady Matheson's factor for the preserved water. Good salmon, white and brown trout fishing in River and Loch Creed, preserved by Lady Matheson; fishing in Blackwater is preserved; d.t. 15*s.*, m.t. 15*l.*, for the river, and d.t. 10*s.*, m.t. 10*l.*, for the lochs; salmon fishing very good; apply to the landlord, Prince Arthur Hotel, Garynahine, Stornoway. There are numberless lochs holding brown trout. Very good flies for brown trout on the river Creed are silver dun, cowdung, and red spinner.

NORTH UIST.—Good free brown trouting. *Hotel*, Lochmaddy, where good sea and brown trout fishing can be had.

SOUTH UIST.—To the S. of the island is Loch Boisdale; salmon, sea and brown trout, *Hotel*: Loch Boisdale; the fishing in several lochs is attached. There is little sea-fishing. In the island are a great number of lochs and streams well stocked with brown trout; many of them also abound in sea trout. Howmore river is famous for sea trout, but reserved. Hotel and telegraph office at Loch Boisdale Pier, reached by steamer from Oban. Fishing in south end of island is attached to hotel. Loch Bee, in the north of the island, is an excellent trout loch, the right to fish which is accorded to guests at Creagorry Hotel.

Helmsdale (Sutherland).—On Helmsdale; salmon and trout; a limited number of rods are let by the month; trouting very poor.

Huntley.—On Deveron and Bogie; salmon and trout. A great part of the fishing here is open. *Hotel*: the Gordon Arms. The fishing is fair. In the Kirkney, 4 *m.* from Huntley, and an affluent of the Bogie, there is good fishing, but the trout run small.

Inch-na-Damff (Sutherland).—Loch Assynt. Salmon fishing (fair) in autumn on the upper end of Loch Assynt and in the Loannan water, which runs into it out of Loch Awe. Very good trouting sometimes in the Loannan and the Tralligill. Loch Awe gives capital trouting. Loch Assynt holds numbers of small trout, and a fair stock of *Salmo ferox.* Near here is the celebrated Gillaroo loch and others. The inn is first-rate. Fishing free.

Inveraran.—At the head of Loch Lomond. There is a capital inn here, and a little burn, rising out of a lake 6 *m.* in the hills, runs close by the house. Both in the stream and lake fair sport can be had, though the trout run small. There is fishing for salmon, pike, perch, sea and brown trout, &c., in Loch Lomond, fishing fair. The river Falloch runs close by the inn coming from Crianlarich; the fishing is open, but the fish are small. (*See Crianlarich.*)

Inverary.—(Argyll). (*See Cairndow.*) Array and Douglas; salmon, trout. *Hotel*: Argyll Arms; fishing free of the hotel.

Invergarry (Inverness).—On Caledonian Canal and Loch Oich and River Garry. *Hotel* - Invergarry. The Garry rises in a loch S.W. of Loch Quoich, and runs into that loch at its west end. Capital trouting. The river leaves Loch Quoich at its east end, and in 2 *m.* is joined by a considerable burn on its right bank; 1 *m.* on, the river expands into a loch, and in 2½ *m.* from this loch it passes **Forndown Inn.** The Garry next joins Loch Garry, 2 *m.* on. 3 *m.* from Loch Garry a burn joins on the right bank, running out of a small hill loch 5 *m.* in the hills, and 1½ *m.* on is another, running out of a loch on the left-hand side 3 *m.* off. 2 *m.* on, Garry falls into Oich. A road runs on the left bank of Garry as far as Loch Quoich.

Invergordon (H.R.).—The Alness, 4 *m.* W., yields good fishing in the early part of the season; salmon, white and brown trout. Yellow-bodied flies, such as the "full stone," are very good. Preserved principally by Sir G. Smith.

Inverleithen (Peebles).—The fishing is free in the Tweed and its tributaries, except in Gala Water, which is preserved by a club. Yarrow and tributaries yield the best trout.

Inverness.—On the Ness. Some portion of the fishing here is free to anglers every 8th day. From July to the end of the season is the best time. Trout fishing in Loch Ness is also good. *Hotels*: Union and Caledonian.

Inveroran.—On Loch Tullich, and 2 *m.* from the river Orchy; salmon, trout, perch, and pike. The salmon fishing in the Orchy is good in the autumn. There are few trout in the river, and those large. The fishing extends to the lower fall, below which the Dalmally fishing begins. (*See Dalmally.*) There are pike, perch, and trout in Loch Tullich; a boat can be had. A fair stream runs into Tullich by the keeper's house, running out of Loch Dochart, full of trout. Another stream falls into Loch Tullich at the opposite end; both this stream and the loch out of which it runs contain great quantities of small trout. Close by the inn is a good burn, running out of a small pond containing some large trout. A little way below Orchy Bridge the Ark Burn, full of fish, joins Orchy. Loch na Baw, 6 *m.* from Inveroran, on the Moor of Rannoch, contains any quantity of trout five to the pound. There are numberless other lochs and streams about. The inn at Inveroran is very good, and the fishing in lake and 7 *m.* of Orchy free to any visitor from April 1st to Oct. 31st. (*See Advertisement.*)

Inverurie.—On Don and Ury; salmon and trout. By staying at the Kintore Arms Hotel the visitor can fish in these two rivers.

Invershin (Sutherland).—H.R. Plenty of loch fishing in the neighbourhood; sea trout and sea fish in the Kyles of Sutherland. Boats free of charge. *Hotel*: Invershin.

Inversnaid.—Loch Lomond; salmon, trout, perch, pike; fishing free. *Hotel*: Inversnaid.

Isla, Island of.—Loch Guram, 9 *m.* from Bridgend, the principal town, is famous for its trouting.

Kelso.—On Tweed; salmon and trout; the river is all taken. The best salmon and trout fishing belongs to Miss Scott, of Markerston House; Duke of Roxburgh, Floors Castle; Sir G. W. Griffith, Bart., Hendersyde Park; Earl of Home, The Hirsel; Miss Hodgson Huntly, Carham Hall. These fisheries are all either in the proprietors' hands or let to tenants, and consequently private, except the Hendersyde water, tickets for which, including Sprouston Dub, for week or month, can be had from Mr. James Kerss, Belle Vue Cottage, Sprouston, Kelso, N.B.

Kenmore.—On Loch Tay; salmon and trout. The river Lyon and Loch Lyon are within reach by taking a conveyance; the loch is preserved, and the salmon fishing on the river. The fishing is excellent. The best flies are woodcock or jay's wing, with orange, bright red, and green bodies; hackle, red for orange and red bodies, and black for green; the hook dubbed with a little gold tinsel. Large trout may be caught trolling. Another good fly is black body and hackle, with light jay or teal drake wing. There are no inns nearer than Kenmore or Fortingall. The river Tay flows out of Loch Tay here. Trout, salmon, and perch. The first 3 *m.* of the loch next Kenmore are strictly preserved for salmon by Lord Breadalbane, but visitors may fish for trout. Fishing may be obtained on Loch Tay by staying at the Kenmore and Killin Hotels, and the Bridge of Lochay Inn, Lawers Inn, and Ardeonaig Inn. The number of boats is limited, as follows: Killin Hotel, 6 boats; Kenmore Hotel, 6 boats; and the inns of Ardeonaig, 2; and Bridge of Lochay, 3. Anglers residing in the hotels pay 5*l.* per week, or 1*l.* 5*s.* per day. Resident in the country, 1*l.* 10*s.* per day. When the applications for boats exceed the number available, two anglers may occupy the same boat, using one rod each, at 15*s.* each. Anglers retain all fish. Boatmen 3*s.* 8*d.* per day each, lunch being optional. Anglers will be entitled to the boats according to priority of application for them; but no angler can retain a boat for more than one week or six fishing days at a time, if there are other applicants. If a boat is disengaged, it may be again secured for another week. No more than two rods are allowed in each boat. Visitors are only entitled to use the boat or boats attached to the inn or hotel where they are residing. Gentlemen visitors only are allowed to fish. The best flies for trout fishing on Loch Tay are, corncrake wing, orange body, and gold tinsel; grey wing, with red or orange bodies; a black fly, commonly called the Zulu, with red tip on the hook; also red hackle, with silver tinsel. Trout fishing free of charge, boatman's wages excepted. Trolling allowed for trout.

Kilkerran (Ayr).—G. & S.W.R. Girvan; trout, salmon; preserved for 5 *m.* by the lessee of Kilkerran Lodge.

Killin (Perth).—C.B. Dochart or Tay; salmon, trout; salmon fishing reserved, but leave for 3 *m.* on the S. side can be had from the landlord of the Royal. Lyon; salmon, trout; salmon reserved, but trouting can be had on application. *Loch*, Tay; salmon, trout; free to visitors at the Royal Hotel, which has four boats on the lake; two rods are allowed to each boat at—w.t., 5*l.*; d.t. 25*s.*; two anglers in one boat, 30*s.*; fish retained; boatmen, 4*s.* a day and lunch. Larigeelie; trout; free of the Royal. *Hotel*: Royal. (*See Kenmore; Lusb.*]

Kilmelford (Argyll).—Near Oban. *Hotel*: Cuilfail, Pass of Melford. (*See Advertisement.*) Capital trouting on eight different lochs, one of which is famous for its sea trout and salmon. Boats on all the lochs. Good sea fishing close at hand on Loch Melfort. Season, April 1 till end of October.

Kilmun.—On Holy Loch and Frith of Clyde. The Echaig, running out of Loch Eck, falls into the sea here; salmon, sea trout, and, in the loch, lake trout, powan, and goldie.

Kingussie (Inverness).—There is very poor trout fishing in the district, and but little salmon fishing. 4 *m.* off is Spey, which can be fished by persons staying in the hotel. Fishing poor. (*See Loch Laggan.*)

Kinloch Rannoch (Perth).—(N.s. **Struan,** H.R., 13 *m.*) *Hotel*: Dunalaston, and Bun Rannoch, where good trout fishing can be had in Tummel and Loch Rannoch free. During June and July trout rise freely to the same flies as in Loch Ericht. (*See Dalwhinnie.*) Visitors at the hotel at Kinloch Rannoch can have boats and fish the whole loch, but anglers are not allowed to land on the Menzies and Robertson's estates. There are dozens of lochs in the neighbourhood. Of these, Loch Lydoch is the best. The river Gauer runs out of this loch, and joins Rannoch after a course of 8 *m.*; it is a good fishing stream. Midway between Lydoch and Rannoch the river expands into a loch, called Aich, full of fish; a boat is necessary on account of the weeds; in spring and autumn heavy fish lie in the river. Loch Lydoch is full of fish. There is no road whatever over the Moor of Rannoch, where these small lochs are. Visitors to the hotel can fish 3 *m.* of the left bank of the Tummel. It is well to take a guide on the moor. Certain lochs and streams can only be fished by permission from Sir R. Menzies. There are ferox in the south end of Rannoch, but the north end is best for trout; between the old tower and Sir R. Menzies', 9 *m.* from the inn, is the best end. Boatman 4*s.* per diem; lunch, &c., 1*s.* 6*d.* to 2*s.* The best flies are mallard wings, red, green, and yellow bodies. The red and yellow should have a red hackle, and the green a black. The coch-a-bonddhu is also a good fly. Visitors to the hotel can fish 3 *m.* of the Tummel. Half-way between Rannoch and Pitlochry is Loch Tummel; large trout and pike.

Kinross.—Loch Leven is 17 *m.* from Perth; trout, pike, perch; preserved by a company. *Hotels*: Harris's, Bridgend, Kirklands. There are also two small streams, the North and South Quoich. Charge for a boat, 2*s.* 6*d.* per hour. The best months for fishing are May, June, and August. *Manager*, Mr. G. W. Hall.

Kirkcudbright.—Dee; good salmon fishing, but permission must be got from lessee of fishing. Above the mills at Tongueland the water is in private hands. Leave sometimes given.

Kirkwall (Orkney).—Loch Ham lies 5 *m.* S.E. from here; the fish are small, but plentiful. Loch Kirbister, 6 *m.* S.W., holds plenty of small brown trout. At the Stroma burn, 2½ *m.* from Kirkwall, there is excellent free brown trout fishing. There are also the Lake of St. Mary's Holm and Græmshall, both 6 *m.* south-east from here. Inganss Bay and Whiteford, Scapa Bay and Burn, 2 *m.* Lakes of Wasdale, Stennis (10 *m.* W.), and Harray, 10 *m.*, and about 3 *m.* from Stromness. All free. Yellow, sea, and brown trout; occasionally salmon. In Hay and Rowsay there is very good sea-trout and lake fishing, but preserved. In Birsay parish are Lakes Boardhouse, Gruny, Swonay, and Norton, all containing good trout. The hotels are comfortable, and lodgings can be obtained. Lythe and saithe plentiful.

Kylesku Ferry Inn.—Very small clean house 12 *m.* from Scourie, on the road to Loch Inver. Can be reached either from Scourie or Inch-na-Damff. From here can be fished the Duartmore river (fairly good for salmon, grilse, and sea trout), the Maldie burn and two burns running into Glens Dhu and Coul respectively. These last all give grilse and sea trout after rain. Very good trout fishing can be had on Loch Brach More, at the head of Stack Corrie. The sea fishing in the Kyle itself is first-rate for lithe, saithe, mackerel, &c. The landlord will provide a boat. Fishing free.

Lairg (Sutherland).—*Hotels*: the Royal, comfortable and moderate; Sutherland Arms. On Loch Shin; good trouting, three to the pound, at the Lairg end of the lake, and two to the pound by Overskeck. (*See Overskeck.*) *Salmo ferox* abound. Boat and man, 5*s.* 6*d.* per day. In Loch Beannoch, 4 *m.* from Lairg, the trout average from ¼lb. to ¾lb. Lochs Craggie and Doohulla are preserved by Col. Matheson, who does not often give permission. The upper part of the river Shin is let with the shooting, but on payment of 10*s.* per day leave may be obtained, during July, from the landlord of the hotel. (*See Rhiconich Inn.*) There is very good ferox fishing in Loch Greamb, at the head of Loch Shin, 3 *m.* from Overskeck; we believe a boat must be taken from Lairg.

Lamington.—On Clyde; trout and grayling.

Lamlash (Isle of Arran).—Steamboats start from Glasgow three times a day, and once a day from Ardrossan. There are several small hotels here. There is scarcely any river fishing, but very fair sea fishing; large lythe are frequently taken at the back of the

island. From nine to ten in the evening sport can be had with the coal-fish, angling with a white moth. Indiarubber red and grey spinning eels recommended. The burns contain a few small trout; the Duke of Hamilton preserves the best streams. (*See Brodick* and *Corrie.*)

Lander.—On Leader. Trout. There is a comfortable inn here, and fishing free.

Langholm (Dumfries).—N.B.R. The Esk, Liddle, and their tributaries are preserved by the Esk and Liddle Fisheries Association, who issue various tickets for different parts of the rivers. Nos. 1 and 2 give fishing rights in parts of Esk, Liddle, and Hermitage, and all other of the Association waters; s.t. 4*l.* 4*s.*, w.t. 20*s.*, d.t. 5*s.* No. 3 takes the Esk lower waters (a) from Feb. 15, 3*l.* 3*s.*; (b) from Aug. 1, 2*l.* 2*s.* No. 4 takes Esk upper waters, Garwald water, and portions of Liddle; s.t. 1*l.* 10*s.*, d.t. 2*s.* 6*d.* No. 5 is the Canonbie ticket for portions of Esk and Liddle; s.t. 25*s.*, d.t. 2*s.* 6*d.* No. 6, Langholm ticket, for parts of Esk, Ewes, Wauchope, and Tarras waters; s.t. 20*s.*, d.t. 2*s.* No. 7, the Westerkirk ticket, for parts of Esk, Meggat, Shielburn, and Stennish waters; s.t. 10*s.*; d.t. 1*s.* No. 8, Eskdalemuir ticket, Esk and Garwald water; s.t. 10*s.*; d.t. 1*s.* No. 9, Newcastleton ticket, for parts of Liddle and Hermitage; s.t. 10*s.*, d.t. 1*s.* Nos. 1 and 2 will be granted on and after Feb. 15, but for fly only. The remaining tickets (excepting No. 3 (b) on and after March 15. No fishing allowed after 10 p.m., except in the months of June and July, when the hour is 11 p.m. until 5 a.m. No hook of the Stewart tackle, or any compound tackle of a size larger than No. 5 of Adlington and Hutchinson's make. No minnow tackle during the months of September and October. No gaff until after April 1; fly-fishing the whole season; fly only after Oct. 1. The Association's waters—excepting the Esk and Liddle and the Hermitage below Gorrenbury Burnfoot—shall be closed for rod fishing on Oct. 1. Fishing opens March 15. Salmon fishing best in autumn; June and July for sea trout. Comfortable accommodation at any of the hotels at Langholm, or at the hotel at Crosskeys, Canonbie; sec., R. M'George, Esq., Langholm. Any of the tickets may be had from the secretary, and Nos. 1, 2, and 3 from Messrs. Beaty, drapers, Longtown; and Mr. W. Routledge, 68, English-street, Carlisle. Sea trout and brown trout are numerous. Apply to the sec., R. M'George, writer, Langholm. All the Upper Esk tributaries are well stocked with trout, viz., Garwald water, Moodlan, and the Rae burns.

Lawes.—On Loch Tay. (*See Kenmore.*)

Lerwick (Shetland).—*Hotels*: Royal, Queen's, and Mrs. Crutwell's Temperance. Loch Tingwall is 6 *m.* from here, and two from Scalloway; the fish run large, but are not very plentiful. There is a farmhouse close by, where refreshments may be obtained on *polite* application. There is no boat. Any small red or blue fly is good. Adjoining this loch is Loch Asta; fish few and shy. Loch of Strom, or Loch Gott, is 7 *m* from Lerwick, on the east coast; this is an excellent sea-trout loch; the land end of the loch is muddy and dangerous. There are plenty of brown trout in the burn running in at the head of the loch. Black Loch is 2 *m.* west from Lerwick, past the village of Sound; the fish are few and shy. Sandy Loch, near Black Loch, contains quantities of small trout. Every Tuesday a boat sails from Lerwick to Ollabery, on the east coast of the north mainland. There is excellent fishing in Ely Water, at North Mavine, near Ollabery, and in numerous other lochs in the neighbourhood. Lodgings can be had at Mr. Anderson's, at Ollabery. In Punswater, beyond Ely Water, the fish run larger. At Dale's Voe, 3 *m.* north of Lerwick, sea trout and brown trout can be taken, and the latter in a stream running out of it westward. There are many other lochs in Shetland where excellent fishing can be had, but accommodation is very limited. It is always necessary to carry plenty of provisions with you. The fishing in Loch Spigy, near Dunrossness, at the south part of the mainland, is good, the fish being both plentiful and large. There is likewise a lock in Fetlar Island, where the fishing is also very good. There is good sea-trout fishing in the sea; plenty of lythe and saithe. 16 *m.* off, near the head of Vassa Voe, an inlet on the N.E. of Cat Firth, is the Loch of Skellister (brown trout, two to pound), and Lochs Houlland (plenty of brown trout, three to pound) and Crook-a-Dale burn (sea and brown trout). 23 *m.* N. of Lerwick is Vidlin, where lodgings can be had. Vidlin loch and burn hold good sea and yellow trout, but are let. Kirkhouse Loch and North Loch, close to Vidlin, hold brown trout.

Loch Awe (Argyllshire).—Salmon, sea trout, brown trout, perch, pike, ferox; fishing free. Orchy river runs in at **Dalmally**; salmon, trout; fishing at hotel (*see Dalmally*). Awe river flows out of the loch; salmon; private, except 2 *m.* at the lower end on the left bank, fishable by staying at the Taynuilt Hotel, **Taynuilt** (*see Taynuilt*). Some of the best trouting is in Cladich bay, and thence to **Port Sonachan** Hotel (*see Advertisement*), 6 *m.*, the fishing is very good. Hence to **Portinisherrach** (where is an inn) is 8 *m.*, and after passing Crow Island the fishing is good. From **Portinisherrach** to Ford the S.W. end of the loch is 8 *m.*, all good fishing ground. At **Ford** is a comfortable inn. The other side of the loch is also good in parts. Opposite Port Sonachan is **Tayoreggan** Hotel, where boats can be had; boat and man 6*s.* a day. The fishing round the islands is generally good, especially round Inishail. The best salmon flies are: 1, the black dragon—wings, feather from raven; body, black mohair, black hackle; tip, golden pheasant crest feather. 2, the black dog—wings, blue heron feather mixed with red turkey; body, lead-coloured mohair trimmed with gold twist, and large black hackle; shoulder, dark green mohair. It would be well to divide the wings with gold twist, and let it show about the head. The loch trout flies are as follows: 1, wings from pheasant's tail; body,

ginger hackle over orange mohair. 2, the green drake fly. 3, wings, mottled feathers of bustard; body, upper part, blue dubbing, lower, orange ditto, a light brown hackle carried well down the bend of the hook; tinsel and a tail tuft should be used, the latter from tippet of the golden pheasant. The salmon flies for the Awe are nearly all "wasp" bodies, with light or dark turkey wings, pale light blue rough bodies, with heron wings, or sometimes a smooth green body, with mallard wings. Light and dark March brown, alder fly, cowdung, dark spinner, Professor dark and light; and No. 1, speckled teal wing, light red spinner; No. 2, yellow silk body, red hackles run down the body, cock pheasant wing, and two fibres for tail from cock pheasant wing; No. 3, pale green silk body ribbed with gold, black hackle legs, wings dark mallard, peacock hari and red macaw, tail, strands black hackle; No. 4, dark blue silk body, black legs, sea-swallow wing, tail two or three fibres dark mallard—known in Westmoreland as "Broughton's point." Trout flies: 1, yellow and woodcock—a large cowdung; 2, red and teal—Soldier palmer, with teal wings; 3, green and teal—green crewel body, silver thread, black hackle, and teal wings. The best bait for pike fishing in Loch Awe is the copper spoon bait, or a glass artificial minnow of medium or large size. It is not always easy to obtain bait for spinning. There are plenty of eels round the castle to be caught by night lines, and on the other side of the castle, at the mouth of the river, there are some large perch in the sandy bays.

Loch Doon (Ayr).—Capital sport. The loch can be reached from Ayr.

Loch Dow (Inverness).—A peculiar deformed trout is sometimes caught in this lake.

Lochgoilhead.—There is some good trouting in the Restel Loch and Loch Awe.

Lochinver (Sutherland).—*Hotels*: Lochinver and Culag. (*See Advertisements.*) On Inver and Kirkaig (3 *m.*); salmon and trout. There are over 40 lochs within 6 *m.* full of trout, and some with salmon, all free. The innkeeper grants permission to fish for salmon in the Kirkaig at 12*s.* 6*d.* per day, limited to two rods per day. In some of the lakes there are ferox, especially in Loch Sheanaskaig, Assynt, and Fewin. Boats can be obtained at 2*s.* 6*d.* a day. The mail car runs daily between this and Lairg. The Kerkaig flows through Lochs Boarlan, Urigill, Cama, Veyattie, and Fewin. They all contain trout, some large. Loch Beannoch, 4 *m.*, is also a free rising loch, having a boat. Sutherland flies should be full-bodied worsted or pig's wool. Red, blue, purple, green, or black, with plenty of gold and silver tinsel with or without red tag. Loch Culog and Culog river holds salmon and grilse. There is a boat; fishing free. Inver runs out of Loch Assynt 7 *m.* off. The entire Kirkaig goes with the hotels. The sea fishing is very good.

Loch Laggan.—Trout and ferox; free. There is a nice little inn here, distant from Fort William, to which there is a daily coach in summer, 30 *m.*, and from the station at **Kingussie,** 18 *m.* The fishing is excellent, averaging three to the pound; plenty of ferox. Boats at the inn. Good trouting in the river Pattach, which joins the loch close by the inn. This river runs out of two hill lochs, full of fish. Off the islands large fish can be taken, also in the bays on the north side, especially in a large bay about 4 *m.* down, where a large burn runs into the loch. Great numbers may be taken in the bay below the house belonging to Cluny Macpherson. The river Spean runs out of the loch; capital sport, though the fish run smaller than in the loch. There are salmon below the falls, which is 2 *m.* above Roy Bridge, 18 *m.* from Laggan, strictly preserved. Good sport in Loch Treag, not far off; we believe it is free. A good fly for the loch is a bright scarlet body with a teal wing. (*See Banavie.*)

Loch Lomond.—The streams running through the Luss property are preserved by the owners, who issue tickets at 2*l.* for the season. The Duke of Montrose gives free permission to fish the streams on his property, except the river Cudrick, where it runs through his park, where special permission is required.

Lochmaben (Dumfries).—8 *m.* east of **Dumfries,** and 4 *m.* west of **Locherbie** (Cal. R.). There are nine lochs near. The Castle Loch is the largest, and one of a series of four, full of vendace, pike, perch, roach, bream, eels, and a few trout. The river fishings within easy walking distance are the Ae, Kinnel, Dryfe, and Annan. The first three are tributary to the last. The Annan contains salmon, sea trout, hirling, grilse, and yellow trout. The fishing opens on March 10, and closes November 1. May, June, July, and August are the best months, and September and October for salmon. Leave to fish is sometimes given. There are three fair inns here, and plenty of lodgings. The Milk, Ae, and Dryfe are nearly all free.

Lochsunart (Argyll).—By staying at the Salen Hotel salmon and trout fishing can be had in Lochshiel.

Lockerbie (Dumfries)—Cal. R. (*See Lochmaben* and *Langholme*). *Hotels*: Blue Bell, King's Arms. Good fishing; salmon, sea trout, brown trout; in Annan, Milk, and other streams. The principal flies for the months of April, May, and June are chaffinch with hare ear or red hackle, lark with mouse-coloured body, thrush with hare ear or dark hackle, or yellow body, woodcock and red hackle, landrail with dark hackle and silver tinsel lip, teal with red or dark hackle, red and black spiders, grey spider from partridge breast. The natural Mayfly is also very deadly, and can be gathered in great numbers on the sides of the river. For the following months, when sea trout and herlings are run, jay and teal with yellow or blue silk body (the latter preferred), and dark hackle and tinsel, landrail and teal, yellow body and dark hackle and clear tinsel.

Logierlat.—On Tay; salmon and trout. Tummel here joins Tay. Fishing strictly preserved.

Longformacus.—Some 7 *m.* from Dunse. On Dye, Watch and Blacksmill Burns. Whitadder runs near. Trouting good.

Luib.—On the Dochart, 8 *m.* from Kilin. Coaches pass daily. There is an inn here. The salmon fishing is middling late on in the season. The trout fishing is uncertain, though the fish run a fair size. The water is very deep and sluggish below Luib, but above and as far as Loch Dochart there are some capital streams and pools. Rob Roy's burn joins the river 3 *m.* above Luib, and here capital sport can be had. Large perch may be caught below Luib. (*See Kilin.*) The fishing is free. (*See Creanlarich.*)

Luss.—N.B.R. Loch Lomond and Clyde; salmon, sea and brown trout, pike, perch. Fishing free. The brown trouting early in the season before the sea fish enter the loch is very good.

Mainland Island consists of **Kirkwall** and East Mainland, and **Stromness** and West Mainland. *Hotels:* Castle and Kirkwall, at Kirkwall. A few sea trout may be killed where the tide runs through Aer into the Peerie Sea, also in Scapa Bay. At Wideford, 3 *m.* from Kirkwall, is good for sea trout, also at Sabay, 6 *m.*, and Tankerness Hall, 6 *m.* At Smiddybanks, in Durness, 10 *m.* from Kirkwall, is a very small but clean inn. Plenty of lythe and saithe.

Meikleour.—The Isla here joins Tay; trout, salmon, pike, and perch, all preserved. The Isla in its upper waters above Airlie Castle contains plenty of small trout; fishing free. May and June are the best months. A small red palmer, or reddish hackle with a teal drake wing, is a good fly. The fishing in the Melgum is very good. The Isla from its junction with the water of Dean, a few miles below Airlie Castle is very sluggish, and is full of pike, large trout, and perch. The water of Dean rises in the loch of Forfar, and contains capital trout. The fishing on the Tay is strictly preserved.

Melrose (Roxburgh).—On Tweed; salmon, trout. By staying at the Waverley Hydropathic Establishment trouting can be had free.

Melvich Hotel (Sutherland).—n.s. **Thurso** or Forsinard. Good trouting in several lochs; free. Boats kept. Good sea fishing.

Moffat.—The Moffat, Evan, and Annan run near. The Well Burn, Granton Burn, Hartfell Burn, Lochan Burn, Garpel Burn, Cloffin Burn, Cornal Burn, Blackshope Burn, Selcoth Burn, Corriefron Burn, the Tail Burn. Also, at medium distances, the Duar, the Dryfe (8 *m.*), the Clyde, the Ettrick (8 *m.*), the Fruid (8 *m.*), the Kinnel (4 *m.*), Wamphray Water. Also Loch Skene (11½ *m.*), the Loch of the Lowes (14 *m.*), St. Mary's Loch, the Megget, and the Yarrow; they are unpreserved. (*See Beatock Station* and *St. Mary's Loch.*) *Hotel*: Annandale Arms. The Darr and Head of Clyde are easy of access.

Mound (Sutherland). On Fleet; trout and salmon, and good sea fishing.

Mull (Island of).—Tobermory is the capital of the island, and here good accommodation both at the hotel and in lodgings can be obtained. Excepting the Aros and the stream connecting Loch Baa with the sea, the rivers are mere burns. 3 *m.* from Tobermory are the Micknish lakes; good trouting; leave easily obtained. 6 *m.* from Tobermory is Loch Freesa, the outlet of which is the Aros river. Freesa holds salmon, white and brown trout; the fishing belongs to Capt. Campbell and Mrs. Forsyth, who often give leave. Accommodation can be had at a shepherd's house on the shore. For the river, leave must also be had. On the N.W. of the island is **Bunessan**, reached by steamer from Tobermory. The landlord of the Bunessan Hotel has the fishing in Loch Assopol (white and yellow trout, salmon); fishing free to visitors at hotel: July, August, and September for white trout, October for salmon. Loch Baa is closed. Salen Aros Hotel has the fishing rights in the Forsa river, and in Loch Sconban and other lakes; August and September are the best months. There are many other lakes, mostly free.

Newburgh (Aberdeen).—12 *m.* from **Aberdeen.** Ythan; salmon, sea trout, bull and lake trout, brown trout, pike, flounders. Ythan rises on the E. slopes of Bisset hills, and is 35 *m.* long. The principal owners are Earl of Aberdeen, Sir M. Duff Gordon, Bt., Lady Gordon-Cathcart, Col. Turner, Col. Wolrige Gordon, Mr. Udney, Mr. Gordon, and Miss Buchan. The principal tributaries are the burns of Foveran, Tarty, Fovey, March, Brony, Ebue (fishing free, sea trout), Michael Muir, Kelly, Schivas, Chapelton, Burn, Grains, Little Water (fishing free, sea trout), Petty, Farden, Tifty, Pitdoulsie, Garries. *Hotel*: Udney Arms, where capital sea trouting, &c., can be had.

New Galloway (Kirkcudbright).—*Inns*: Kenmure Arms and Spalding Arms, Ken Bridge. On Dee and Lochenvar; salmon and trout. Ken and Loch Ken; salmon, trout, pike, and perch. There is a long stretch of fishing attached to the Spalding Arms. (*See Parton.*)

Newtonmore (Inverness).—H.R. On Spey and Calder. Salmon and trout.

Oban (Argyll).—C. & O.R. *Hotel*: Grand. The Lorn Angling Improvement Association (sec., Mr. J. F. McLaren, Esq., 22, George-street, Oban) preserves the following lochs in the district, which are stocked with trout—viz., Loch-an-Glennaberrach, Pennyfuir Loch, and Balnagown Loch, Lesmore. In the latter loch, which is considered one of the best in Argyllshire, the trout average ¾lb., and it is not unusual to get one 2lb. Strangers can arrange for a day's angling, at moderate rates, by application to the secretary, who will give all information about flies, &c. Loch Nell and River Nell are 4 *m.* off, and are good for sea trout in the autumn, with an occasional salmon, also brown trout; fishing on application to proprietor, Cleugh Inn, near Oban, at moderate rates. Loch Scammadale, 8 *m.* off; salmon, sea and brown trout; preserved, but leave occasionally got from various proprietors. Other minor lochs in district, but mostly preserved. (*See Kilmelford.*)

Ollabury.—In North Mavine, (*See Lerwick*)

Orkney (Islands).—There are twenty-eight inhabited islands. Sea trout are to be found wherever a drop of fresh water runs into the sea. The fishing is poor now, though it is about to be preserved by fishery districts. Worm is the best bait, used by sinking and drawing. Wading trousers are desirable. The sea-trout fishing in the sea belongs to the landowners whose land adjoins the shore. Trout fishing is best in September and October. By fishing with a worm, however, from the rocks which abut on the tidal flows, or by wading into bays, such as Scapa and others, and throwing well out, you may occasionally take a happening fish. Lythe and salthe abound. (*See Kirkwall; Stromness; Mainland Island.*

Overskeck Inn (Sutherland).—About 16 *m.* from Lairg, on the side of Loch Shin. Seven boats are kept on Shin, two on Loch Merkland, one on Merkland river, and one on Loch Griam. It is the best station on the loch both for fly and troll. Loch flies for Sutherlandshire are large as a rule (No 6 hooks), and are best when tied very bright, scarlet being the favourite colour. Lochs Griam, Merkland, and Fiag can also be fished from here; they are very good. Loch Griam is reported to be one of the best lochs in Scotland for ferox. The large burn which runs out of Loch Flag gives pretty good fishing in its upper portions. Fishing free.

Oykel Bridge Inn (Ross).—On rivers Oykel and Cassley. These rivers are let by the month; for particulars, apply to J. Forsyth, Balnagown Estate Office, Parkhill, N.B. Day tickets for Carron.

Parton (Kirkcudbright).—At and around New Galloway some good fishing can be had; salmon, trout, sea trout, pike, perch, &c. The proprietors are exceedingly liberal in granting leave. An omnibus from the Spalding Arms meets the trains. (*See New Galloway.*)

Peebles.—On Tweed; salmon and trout; the fishing is good, and free. This is a good head-quarters, as there is a railway both up and down the river. *Hotel*: Commercial; very comfortable. (*See Clovenford.*)

Perth.—Salmon are plentiful in Tay. Late in the season, when the nets are off, salmon can be taken in the tideway. Whitling are numerous between Thistle Bridge and for some distance below Perth, and will take a fly freely. (*See Stanley.*) From Almond Mouth, some 2 *m.* above the town to Aberfeldy, the fishing is strictly preserved. By staying at the Cargill Hotel, Cargill-by-Perth, fishing in 2 *m.* of the Tay can be had by day or week.

Phiustown (Orkney).—(*See Stromness.*)

Pitlochrie (Perth).—H.R. On Tummel; salmon and trout; by staying at the Loch Tummel Hotel the angler can fish in more than 1 *m.* of the river. Loch Tummel is free; boats from hotel. The end of May is the best time. Loch Broom lies 6 *m.* off; the fishing is first-rate. Leave to fish is not easily obtained. (*See Kinloch Rannoch.*)

Pointstown (Orkney).—(*See Stromness.*)

Portinisherrach (Argyll).—Loch Awe; trout, perch, pike, sea trout, salmon; fishing free. *Hotel*: Portinisherrach, very comfortable, where boats can be had. (*See Loch Awe.*)

Portree (Skye).—Good trouting in Loch Fada; two hours walk towards Storr rocks. Wading necessary. Flies to be had at Alexander Mitchell's. Lythe fishing in the harbour. Charge for boat and two men, 2*s.* an hour.

Port Sonachan (Argyll).—Loch Awe; trout, salmon, sea trout, perch, pike; fishing free. *Hotel*: Port Sonachan; very comfortable (*see Advertisement*). Boats can be had. (*See Loch Awe.*)

Rhiconich Inn (Sutherland).—14 *m.* from Durness. Very comfortable angler's quarters. Mr. Wallace gives permission to fish salmon in Loch Garbetbeg; with a north-west or a south-east wind sport is almost certain; sea trout are sometimes plentiful. Numberless unnamed lochs all round will give any amount of trout fishing. This place can be reached by mail car from Lairg.

Riccarton Station.—N.B.R. On Tyne. The Tyne consists of two rivers, the North and the South, which meet in a good salmon stream at Howford, about nine miles above Hexburn. The North Tyne and the Liddel rise within a few hundred yards of each other near Thurlowshope, not far from **Riccarton Station,** and flow down opposite sides of the watershed. A few miles below its source the North Tyne joins a mountain burn, the Keilder, at Keilder Castle, and receives a considerable tributary, the river Reed, at Reedsmouth, below Bellingham. Just below Reedsmouth is the Hargrove stream, the best salmon stream in Northumberland, belonging to the Duke of that ilk. Except near Keilder and in some of the mountain burns flowing into the Tyne, where the trout are preserved, there is now no trout fishing in the Tyne worth following.

Scalloway (Shetland).—(*See Lerwick.*) Lythe and saithe fishing, good.

Scourie (Sutherland).—Reached from Lairg by mail car. Sea fishing very good. Trout fishing in Gorom Loch and Trout Loch (fair). Sea trout fishing in Baddinamoult Loch after rain. Salmon sometimes caught by fly and troll in the salt water off the mouth of the Laxford. Free.

Shetland.—The sea trout fishing is now very poor, owing to the constant destruction of the fish. The Strand lake holds some fish, and is preserved; the brown trout in the lake are few and small. Mr. Robertson, foreman to Mr. Anderson at Hillswick, has furnished a sitting room and two bed rooms, about which, however, it would be well to write beforehand. Accommodation can also be obtained at Mrs. Henderson's, of Bardister, near Ollaberry, and also at the manse at Sullam. To explore the northern

section of North Mavern and the numerous lochs at the back of Rooeness Hill, visitors will find very good accommodation at Mr. Gifford Thompson's, Lochend. All the loch fishings in North Mavern are free; brown trout plentiful, especially in Punds water. Eala water, 1½ *m.* from Bardister and Ollaberry, affords good sport, and sea trout are found abundantly close to Bardister at Uraferth, near Hillswich, at Lochend, and near Sullem. Trouting is good in the lochs of Girlsta, Tingwall (which is open and has a boat), and Asta. Mrs. Henderson, Bardister, will be happy to receive two boarders. Lythe and saithe along shore, ling and cod in the offing.

Shiel Bridge Inn.—On Loch and River Shiel; salmon, grilse, and sea trout. There is good accommodation at the inn, where fishing can be obtained. Apply to landlord, Shiel House Inn, Glenshiel, by Loch Alsh, N.B.

Skye, Island of.—There is good trout and salmon fishing; the salmon are preserved, though doubtless a day or two may be obtained. The Camesunary lochs, near Broadford, give average fishing, and are free; and the small streams running out of Cornick into the sea contain sea trout. In Lough Correskin there is good salmon and sea trout fishing. Almost all the best trouting is preserved. There is a good inn at Kyle Akin, and another at Bradford. At Portree there is fair accommodation. At Sligachan it is moderate, with preserved waters in the neighbourhood, a small portion of which belongs to the inn. There is good sea fishing all round Skye, particularly lythe and saithe.

Sprouston.—On Tweed. The Earl of Home preserves the greater part of the Carham water above this place.

Stanley.—On Tay. Some of the best salmon pools are near here, such as Cat's Hole and Hell's Hole, but all strictly preserved. A good fly is the following: Body, from the head to a third up the hook, black or dark blue—above that to the finish, yellow; a heron's hackle dyed bright blue tied about half-way up, and another red or yellow, tied and wound round the head with silver tinsel about the body; wings, peacock's tail feathers put on full and rather straggling. Also the black dog: Body, black, with blue at the head and red at the tail, tinsel, gold, or silver; wing, mottled grey turkey; hackle, black. The size of the hook is very large, but diminishes as you advance up stream. For grilse the best fly is the wasp, and next—body, black and red, yellow near the tail, and ribbed with red gold tinsel; wing, brown or dark grey turkey wing with small mottled spots. All fishing on the Tay is done by "harling" from boats; a fish now and then may be taken from the bank, but not often.

St. Boswell's (Roxburgh).—N.B.R. Tweed; salmon, sea trout, brown trout. *Hotel*: Buccleuch Arms. There are 3 *m.* free trouting water: fishing variable. Lord Brougham preserves the water immediately below.

St. Fillans (Loch Earn).—Visitors staying at the Drummond Arms Hotel or St. Fillans can have fair trout fishing free in the loch and river; there are plenty of boats, and the hotel comfortable. Loch Boltachair holds many small trout.

St. Mary's Loch (Selkirk).—Good quarters. The nearest station is Moffatt. Fair trout and pike fishing in the loch, Nuggit waters, and the river Yarrow. The loch belongs to Lord Napier, who permits visitors to fish from the shore. The Loch of Lowes is connected with St. Mary's Loch by a short stream; this is the better loch for pike and perch. The house is not licensed, so visitors must take their own liquors. Cramult Burn is good, so is Chapelhope Burn. There are several other burns abounding in trout, running into St. Mary's Loch and Loch of Lowes. The best time is the end of April The address of the inn is Mrs. Richardson, St. Mary's, Yarrow, Selkirk.

Stow (Berwick).—**Edinburgh** is 26 *m.* distant by rail. There is a good inn standing on the banks of the Gala. The fishing is free for 5 *m.* below Stow, and 4 *m.* above. The railway runs along the banks of the river. The trout below Stow average three to the pound, above, four or five to the pound. 6 *m.* off is the Leader. (*See Lauder.*)

Strathcarron (Ross).—S.R. On Carron; salmon. Some 2½ *m.* are preserved by the lessees of New Kelso Lodge.

Strome Ferry (Ross).—Dingwall and Skye R. *Hotel*: Station, where good trouting can be had in several lochs. Good salt-water fishing in Loch Carron.

Stromness (Orkney).—Good brown trout fishing in Loch Stennis, and sea trout at the Bridge of Waith, and below it to the sea. Boats can be had at the inn at the bridge. Loch Harray lies beyond Loch Stennis; it is 6 *m.* from Stromness and 3 *m.* from Phinstown, where there is a little inn; excellent brown trout fishing and a few sea trout; a boat for this loch can be had from Mr. Flett, a farmer on the bank; any green fly is good, also the Francis. Fish average three to the pound, and are very plentiful. Loch Shin lies beyond Loch Harray; the fishing is good, but no accommodation. Loch Birsa is 10 *m.* from Stromness. The fish run large, but there is no accommodation. The fishing is all free. The sea fishing for lythe and saithe very good.

Tarbet.—On Loch Lomond. The fishing in the loch is free; salmon, sea and brown trout, perch, pike. Boats and men at the Tarbet hotel.

Tarff (Kirkcudbright).—G. & S.W.R. On Tarff.

Tayvreggan (Argyll).—Loch Awe; trout, perch, pike, sea trout, salmon; fishing free. *Hotel*: Taycreggan, where boats can be had. Lochs Nant, Airch, and ten other lochs free to hotel visitors. (*See Loch Awe.*)

Taynuilt (Argyllshire).—C. & O.R. On Awe; salmon, sea trout, trout, pike, perch. *Hotel*: Taynuilt, good; the fishing is very good from the middle of June. Loch Etive is close by.

Thornhill (Dumfries).—Nith; preserved by the Mid-Nithsdale Angling Association over the lands of the Duke of Buccleuch; m.t., 1s. 6d.; w.t., 1s. *Hotels*: Buccleuch and George.

Thurso (Caithness).—(*See Brawl Castle.*) On Thurso; salmon, sea trout, &c. The river rises in three small lochs in the hills, and, after a short course, runs through Loch More. These lochs are very much out of the way. Below Loch More another stream joins Thurso, which takes its rise in three lochs (Loch Stemster, Loch Rangay, and Loch Ruard) not very far apart. At Brawl Castle a stream joins on the left which rises in Loch Calder.

Tongue Hotel (Sutherland).—*Lochs:* Coalside, Brach Buie, Hallow (a boat), Slam, Na Hakel, Craggie, and Loyal; trouting fair, fish about three to the pound; many large lake trout; boat belongs to inn; leave must be obtained from the Duke's factor, Mr. Crawford. Many other small lochs with burns. The salmon fishing in the Borgie is taken up. Good salmon and sea trout fishing on Kyle of Tongue. (*See Aultnahara.*) The best killing fly in the lochs are a magenta-coloured body, ribbed with silver and a red tag, black hackle and grouse wing, the Soldier Palmer, and a large yellow fly.

Trossachs Hotel.—There are three or four streams in the neighbourhood, free. *Lakes*; Katrine; trout; boats at hotel (*see Advertisement*). Achray; trout, salmon; boats. Vennachar; trout and occasional salmon; no boat. Drunkie; fine trout; preserved; leave sometimes granted; apply to Neale Thompson, Esq., Achray. The Tinker; lots of trout, four to pound; free.

Tummel Bridge.—On the Tummel; salmon and trout. *Hotel*: Tummel Bridge. The fishing is not good, especially for trout, which run very small; the trouting is better some 10 *m.* up where the moor of Bannoch begins. Loch Tummel lies 2 m. down stream, and contains some goodly pike and trout; by fishing very late in the evening some good trout may be taken. The best flies are the coachman and a fly with a teal drake's wing, black hackle and red wool body.

Ullapool (Cromarty).—On Loch Broom; salmon; some little fishing can be had here, we believe, in connection with the Royal Hotel. Good sea fishing. There is a small stream running by the place. Steamers from Glasgow.

Weem (Perth).—On Tay. Pretty good fishing in the neighbourhood.

Wigton.—Bladenoch. Salmon, trout.

WALES.

Aber.—*Hotel*, the Bulkeley Arms. (*See Bangor.*)

Aberaeron (Cardigan).—N.s. **Lampeter,** 14 *m.* Aaron; trout, salmon. (*c.s.*). Mude, 3 *m.* Cilcennin brook, 4 *m.* Aaron rises in Llyn Eiddwen, 7 *m.* N.W. from **Tregaron,** and 2 *m.* down is joined on right bank by a brook which drains Llyn Fanod, 2 *m.* up, 6 *m.* N.W. from **Tregaron.** Aaron runs 4 *m.* to Llangeitho, 4 *m.* W. from **Tregaron,** and here Telyn, 3 *m.* long, joins on right bank. 2 *m.* down Aaron, at Capel Bettws Lleici, 4 *m.* W. from **Pont Llanio,** Gwenffrwd, 3 *m.* long, joins on right bank. 3 *m.* down Aaron, Meurig joins on left bank, which rises 3 *m.* N. of **Derry Ormond,** and is 3 *m.* long. 2 *m.* down Aaron (n.s. **Derry Ormond,** 4 *m.*), Rhewfallen, 4 *m.* long, joins on right bank, and 1 *m.* down Aaron, Nant-y-fergy, 2 *m.* long, joins on right bank. 1 *m.* down Aaron, Gelli, which runs 6 *m.* N.W. from **Lampeter** and is 3 *m.* long, joins on left bank. ½ *m.* down Aaron, Gerwen, which rises above Llanfihangel Ystrad, 7 *m.* from **Lampeter,** and is 2 *m.* long, joins on left bank. 2 *m.* down Aaron, Cilcennin brook, 2 *m.* long, joins on right bank, 4 *m.* above **Aberaeron.** Aaron runs 2 *m.*, when Mude, 6 *m.* long, joins on left bank. Aaron runs to Aberaeron and the sea 3 *m.* ARTH runs 1½ *m.* N.E. of **Aberaeron** at Aber Arth. Arth rises in Llyn March, 6 *m.* S.E. of **Llanrhystyd.** This llyn is 1 *m.* S.W. of Llyn Fanod. Arth runs 5 *m.*, when Bran, 2 *m.* long, joins on left bank. Arth runs 5 *m.* to Aber Arth and the sea.

Aberafon (Glamorgan).—S.W.R. Afon (trout) rises by Blaen Afon, and 4 *m.* down, where the road from **Cymmer** (2½ *m.* off on left bank) crosses it, Cerwg, 5 *m.* long, joins on right bank. 5 *m.* down Afon (n.s. **Aberafon,** 4 *m.*) a stream 4 *m.* long joins on right bank. Afon runs 5 *m.* to **Aberafon,** and 1 *m.* below is joined on left bank by Gwinan, 5 *m.* long. (*c.s. Usk.*)

Aberaman (Glamorgan).—A.B.R. Cynon. Aman. (*See Cardiff.*)

Aber Angell (Montgomery).—L. & N.W.R. Dovey: salmon trout. Angell. (*c.s.*) Hir, 1 *m.* E. Mynach, 1 *m.* N.E. Angell-Tafolog, 3 *m.* W. Dulas, 4 *m.* E. (trout). (*c.s. Dovey.*) Llefeni, 4 *m.* E. *Lakes*: Llyn Llecoediog, 1 *m.* E. (*See Machynlleth.*)

Aberbran (Brecon).—(*Brecon.*) N. & B.R. Usk; trout, salmon; preserved by a society. Bran; trout. Yscir; trout. (*See Brecon and Newport.*) (*c.s.*)

Aberdene (Glamorgan).—A.B.R. Cynon. Rhondda Fychan (4 *m.*). (*See Cardiff.*)

Aberdare Junction (Glamorgan). A.J.R. Taff; salmon, trout. (*c.s.*) Cynon. Gelli (2 *m.*). (*See Cardiff.*)

Aberdovey (Merioneth).—G.W.R. Good bass fishing, with a large fly of mixed crimson and white feathers. The following fishing stations are within two hour's journey:—Towyn, Llwyngwiel, Arthog, Dolgelley, Brynglas, Dolgoch, Abergynolwyn, Glandovey, Machynlleth, Cammaes Road, Llanfihangel.

Aberdylias (Glamorgan).—V.N.R. Neath. Dylias. (*See Neath.*)

Aberedw (Radnor).—M.W.R. Wye; chub, dace, trout, salmon. Edw; good trouting; permission freely given. Bach-howey brook (1 *m.*); trout. *Lakes*: Cawr (3 *m.*). Llanbychllyn and two other lakes (3 *m.*). Llyn pools (5 *m.*). Mann pools (6½ *m.*). (*c.s.*) (*See Chepstow.*)

Aberffraw (Anglesey).—Sea fishing very good, particularly for pollack, near "Carreg dral" (stone of the ebb); fish between 5lb. and 10lb. often taken; variety of other fish. Use a light line, *i.e.*, with no sinker, 4 fathoms gimp or fine copper wire, and red or grey spinning eel; the grey eel preferable at dusk or by moonlight. The landlord of the Prince Llewellyn keeps a boat for visitors at the hotel. Good trouting in the neighbourhood.

Abergwili (Caermarthen).—C.B.R. Towy; salmon, sewin, trout; fishing free. Gwili; trout, sewin, salmon; fishing free. (*c.s.*) (*See Caermarthen.*)

Abergwynolwyn (Merioneth).—G.W.R. Dysynni; trout; fishing free. (*c.s. Dovey.*) Gwynolwyn. (*See Towyn.*)

Abermule (Montgomery).—O. & N.R. Severn; trout, salmon, chub, &c. Mule. (*c.s. Severn.*) (*See Gloucester.*)

Aberystwyth (Cardigan).—G.W.R., L. & N.W.R. On Ystwyth; more or less polluted. Rheidol; salmon, trout. Melynddwr, 6 *m.* E. *Lakes*: Glan Rheidol, 7 *m.* E. Ystwyth rises 5 *m.* S.W. from **Llangurig**, and 1 *m.* down is joined on right bank by Dillon, 4 *m.* long (n.s. **Llangurig**, 5 *m.*). 4 *m.* down Ystwyth, Tilwyn, 2 *m.* long, joins on left bank, and 1 *m.* down, Eglwysnewydd Gai, 2 *m.* long, joins on left bank (n.s. **Traws Coed**, 7 *m.*). 2 *m.* down Ystwyth a stream joins on right bank, draining a llyn 2½ *m.* up, by Llantrisant (n.s. **Traws Coed**, 5 *m.*). Ystwyth runs to **Traws Coed** 6 *m.*, and 2 *m.* down is joined on right bank by Magwyr, 3 *m.* long. Ystwyth runs 2 *m.* to **Llan Llar**, just above which Creiddyn brook, 4 *m.* long, joins on right bank. 3 *m.* down Ystwyth, Mad, 3 *m.* long, joins on left bank. 2 *m.* down Ystwyth is **Llanrhystyd Road**, and 1½ *m.* down, Eos, 4 *m.* long, joins on right bank. Ystwyth runs to Aberystwyth and sea in 1½ *m.*

RHEIDOL rises on one of the spurs of Plymlimmon, 8 *m.* S.E. of **Machynlleth**, and 3 *m.* down is joined on left bank by a stream draining Llyn Llygad, 1 *m.* up under the brow of Plymlimmon, 9 *m.* N. from **The Devil's Bridge**. ½ *m.* down, Llygnant, 3 *m.* long, joins on right bank, 10 *m.* N. from **Devil's Bridge**. 1 *m.* down Rheidol, Llechweddmaur, 5 *m.* long, joins on right bank 9 *m.* from **Devil's Bridge**. 2 *m.* down Rheidol, Rhyddlan, 4 *m.* long, joins on right bank 7 *m.* from **Devil's Bridge**. Rheidol runs 5 *m.* to Pont Erwyd, where Castell, 4 *m.* long, joins on left bank. Rheidol runs 3 *m.* to **Devil's Bridge**, and here Myherin joins on left bank. Myherin rises in the two lakes Ienan, 6 *m.* N.E. from the **Devil's Bridge**, runs 4 *m.*, when Rhyddnant, which rises in Llyn Rhyddnant 5 *m.* N.E. of **Devil's Bridge** and is 3 *m.* long, joins on left bank. Myherin runs 3 *m.* to **Devil's Bridge**. Here also a stream joins on right bank, draining a small lake 2 *m* up; also the drainings of Llyn Lon, 1 *m.* W. of **Devil's Bridge**, joins on right bank. Rheidol runs 8 *m.* to near Capel Bangor, where Melynddwr, 7 *m.* long, joins on right bank. Just above this junction the outflow of a lake at Glan Rheidol, ½ *m.* up, joins on right bank. Rheidol runs to **Aberystwyth** and sea 6 *m.*; a few bass are taken between this and Borth with a fly, also mackerel and gurnet. *Hotel*: Queen's. There are some small lakes up in the mountains, 2 *m.* from the Dyffryn Castle Hotel, which lies 14 *m.* from Aberystwyth. These lakes belong to J. Bonsall, Esq., of Dolê, who often gives permission. The fish run very large. Also the lakes which supply Aberystwith with water; fishing free. (*See Pen-y-Bont.*)

Afon-wen (Merioneth).—L. & N.W.R. Wen. Wen rises 4 *m.* above **Llangybi** station, runs 1 *m.* to **Chwilog** and the sea at **Afon-wen**, 1 *m.*

Arenig (Merioneth).—G.W.R.—Trywerwyn; trout; fishing can be had for 1*s.* 6*d.* per day from the junction at Capeleclyn to Trywerwyn Lake, and in Celyn brook. *Hotel*: Rhydy Fen, where tickets can be had; or from Mr Roberts, fishing tackle maker, Bala.

Arleen (Montgomery).—O. & N.R. Maerdy brook. Bete brook (1 *m.* S.). Severn (2 *m.* E.); chub, dace, trout, salmon. (*See Gloucester.*) (*c.s. Severn.*)

Arthog (Merioneth).—L. & N.W.R. and G.W.R. Mawddach; trout, sewin, few salmon; tickets at hotel. (*c.s. Dovey.*) Creigennan. *Lakes*: Creigennan, 2 *m.* S.E.; trout, perch; preserved by landlord; boats. Llyn-y-Wylfa, 2 *m.* N.E. Cyri, 3 *m.* S. *Hotel*: Arthog Hall. (*See Barmouth.*)

Bala (Merioneth).—R.R. On Bala Lake; trout, pike, perch. The Dee runs near; also Treweryn, a fair trout stream; d.t. 1*s.* 6*d.* There are two or three other streams that join near the head of the lake, but preserved by Sir W. Wynne; and some small tarns in the hills. Spring is the best time, and in September. Fishing on Dee—s.t., 2*l.* 2*s.*; w.t., 5*s.*; d.t., 2*s.* 6*d.* Apply at White Lion Royal Hotel, Bull, or Rhiwaedog. Bala Lake is open; the fishing is good. August is the best month for roach and perch, which run large in parts, especially above the Rhiwlas boathouse. The best bait for pike here is a gold fish or bright spoon, with which spin round the Llanyell Point. Boats can be had at the White Lion Royal Hotel (*see Advertisement*), Bull's Head, Rhiwaedog, or Plas Coch, for fishing in the lake. The best time for trouting is from February to June. Detached portions of the south side of the Treweryn, best fished in March and April, can be fished free. (*See Arenig.*) 4 *m.* trouting in Hirnant is reserved to the Rhiwaedog Hotel, which has also private fishing in Dee and Treweryn (*see Advertisement.*)

Bangor.—On Ogwen; salmon, sea trout, and trout. Lord Penrhyn preserves the water from the sea for 2 *m.*, but above that the river is open. (*See Bethesda.*) At **Aber** (C. & H.R.), 4 *m.* from Bangor, there is a mountain stream full of trout which runs out of Llyn Anavon, full of good fish. The best fishing in the neighbourhood is in the Lakes Ogwen, Idwal, and Bochlwyd, 9 *m.* from Bangor, on the Shrewsbury and Holyhead road, and within 1 *m.* of each other. May is the best month. (*See Capel Curig.*) *Hotel*: British.

Bargoed (Glamorgan).—R. & N.R. Rumney; trout, salmon; preserved. Crinlach. (*See Cardiff.*) (*c.s.*)

Barmouth (Merioneth).—G.W.R. Mawddach; salmon, trout. Mawddach rises in Llyn Crych-y-wayen, 4 *m.* N. across the hills for **Drws-y-nant,** and, 3 *m.* down, is joined on left bank by Geirw, 2 *m.* long, and a nameless brook on right bank. 3 *m.* down Mawddach, 3 *m.* N. from **Tyn-y-groes,** Gain joins on right bank. Gain is some 7 *m.* long, and, 3 *m.* from its source, is joined on right bank by a short stream draining Llyn Gelli-gain, 3 *m.* S.E. from **Trawsfynydd.** 2 *m.* down Mawddach, at Pont-ar-Eden, 1 *m.* N. from **Tyn-y-groes,** Eden joins on right bank. Eden rises in Llyn Pryvyd (good trout), 9 *m.* N. from **Tyn-y-groes,** or 7 *m.* N.E. from **Llanbedr** up the Artro Valley, past Llyn Cwm Bychan, and 1 *m.* N.E. of that lake runs ½ *m.* to Llyn Twrgla, and 1 *m.* down is joined on left bank by a stream, 1 *m.* long, draining Llyn Graigddrwg, 1 *m.* E. of Llyn Ciddew-Mawr, and 4 *m.* E. of **Talsarnan,** or 5 *m.* N.E. of **Harlech.** 5 *m.* down Eden, at Pont Llyn-y-Cafn, 4 *m.* N. from **Tyn-y-groes,** Ddu, which rises in Llyn Ddu (many small trout), and is 3 *m.* long, joins on right bank. Llyn Ddu lies 7 *m.* N.W. from **Tyn-y-groes.** Eden joins Mawddach 3 *m.* down. Camlan joins Mawddach ½ *m.* below on right bank. Camlan rises in Llyn-y-bi, 5 *m.* N.W. from **Tyn-y-groes.** 2 *m.* down (1 *m.* below the slate quarries), a stream, 1 *m.* long, joins on left bank, draining Llyn-y-Fran, 4 *m.* N.W. from **Tyn-y-groes.** 2 *m.* down Camlan a stream, 1 *m.* long, joins on left bank, draining Llyn Pen-y-ganllwyd, 3 *m.* N. from **Tyn-y-groes.** 1 *m.* below Camlan joins Mawddach, which runs 1 *m.* to **Tyn-y-groes,** n.s. **Dolgelly,** 4 *m.* 2 *m.* down Mawddach, two streams, 4 *m.* and 3 *m.* long, join on left bank. 3 *m.* below, **Dolgelly** being 1 *m.* off on left bank, Wnion joins on left bank. Wnion rises 4 *m.* above **Drws-y-nant,** just below which place, on left bank, the Harnog and Cwm-ochr, each 3 *m.* long, joins Wnion at the same spot. 1 *m.* down Wnion, Ciddow, 3 *m.* long, joins on right bank, and, ½ *m.* down, Fidw, 3 *m.* long, joins on right bank. Wnion runs 2 *m.* to **Pont Newydd,** and, 2 *m.* down, is joined on left bank by Ddybin, 4 *m.* long. Wnion runs to **Dolgelly** 2 *m.* Here a stream joins on left bank, which drains Llyn Aras 3 *m.* up. Wnion joins Mawddach 2 *m.* down. Mawddach runs 2 *m.* to **Penmaenpool,** and here Mynach, which rises in Llyn Cwm-mynach and is 4 *m.* long, joins on right bank. 1 *m.* down Mawddach Gadr joins on left bank. Gadr rises in Llyn Gadr, 4 *m.* S.W. from **Dolgelly,** runs ½ *m.* to Llyn Gafr, and, 1 *m.* below, where the main road crosses, is joined on right bank by the drainage of Llyn Gwernan, ½ *m.* up, 2 *m.* S.W. of **Dolgelly.** Gadr runs to Mawddach 2 *m.* Mawddach runs 1 *m.*, when Llechan, 4 *m.* long, joins on right bank. 1 *m.* down Mawddach, a stream joins on left bank, draining Llyn-y-Wylfa 2 *m.* up, 2 *m.* N.E. from **Arthog.** ½ *m.* down Mawddach, on the right bank, Goetref. 4 *m.* long, joins on right bank. 1 *m.* down Mawddach, close to **Barmouth,** Creigennan joins on left bank. Creigennan rises in Llyn Cyri, and, 2 *m.* down, close to **Arthog,** is joined on right bank by the drainage of Llyn Creigennan, 1 *m.* up. The brook joins Mawddach 1 *m.* down, which runs to Barmouth and the sea 1 *m.* on. (*c.s. Dovey.*) **Bgryn,** 2 *m.* N., 3 *m.* long, joins the sea below Egryn Abbey; good sea fishing, skate, haddock, whiting, whiting pout, and a few bass and dog fish. *Hotel*: Marine. *Fishing stations within reach*: Arthog, Penmaenpool, Dolgelly, Dyffryn, Llanbedr, Harlech, Talsarnan, Penrhyndendraeth, Portmadoc, Llwyngwril, Towyn, Aberdovey, Machynlleth.

Beaumaris.—Opposite the town and all along the Straits you may get plenty of small codlings, flatfish, &c. The best baits are mussels, black bait, and soft crabs. There is fair bass fishing between the Menai and Tubular Bridges, also at Puffin Island for pollack; sand-eels at the Dutchman Sands. There is good rod-fishing off shore along the north and west coast of Anglesea, especially at the Skerries, where, with a white fly, the black and white pollack may be taken. August and September are the best months for bass fishing here.

Beddgelert (Carnarvon).—N.W.R. Glaslyn; trout, sewin, salmon; w.t. 5*s.* (*c.s. Dovey.*) Colwyn. Nant-y-Mor, 3 *m.* S.E. Croesor, 4 *m.* S.E. Dwyfach, 5 *m.* W.; trout. (*c.s.*) (*See Criccieth.*) *Lakes*: Llyn-y-Ddinas, 2 *m.* N.E.; boats. (*c.s. Dovey.*) Y Arddu, 3 *m.* S.E. Lynnian Cerig-y-Mellt, 3 *m.* S.E. Hafod-y-Llyn, 3 *m.* S. Gwynant, 4 *m.* N.E; trout, sewin, salmon; boats. (*c.s. Dovey.*) Llagi, 4½ *m.* E. Y-Adar, 5 *m.* E. Biswail, 5 *m.* E. Edno, 6 *m.* N.E.; large trout. Llynian Cwm, 6 *m.* N.E.; large trout. *Hotels*: Royal, Goat, Saracens Head, Prince Llewelyn, where tickets can be had. (*See Portmadoc.*)

Begelly (Pembroke).—G.W.R. Kilrelgy brook, 5 *m.* long, runs 1 *m.* E. Carn (3 *m.*). Langdon brook (3 *m.*). (*See Loveston.*)

Bethesda.—6 *m.* from Bangor. *Hotel*: Douglas Arms. On Ogwen; salmon and sea trout are occasionally caught, especially below the village. The trout fishing is, however, very indifferent down stream. As you go up it improves; and some 3 *m.* above Bethesda as far as Llyn Ogwen the fishing is good. Llyn Ogwen is one of the best lakes in Wales. Llyn Idwell is now open. (*See Beddgelert.*) The landlord has boats on Llyn Ogwen and Idwell. (*See Bangor* and *Capel-Curig.*)

Bettws-y-Coed (Carnarvon).—Conway; salmon and trout. *Hotels:* Royal Oak, Waterloo, Gwydyr, and Glenaber. Tickets at the above hotels and Mr. R. Parry, druggist, as under for salmon fishing on the Gwydyr Reach of Conway: From May 1 to Aug. 31, 4*l.* From May 1 to June 30, m.t., 20*s.*; w.t., 10*s.*; d.t., 2*s.* 6*d.* From July 1 to Aug. 31, m.t., 50*s.*; w.t., 20*s.*; d.t., 4*s.* From Sept. 1 to 30, 4*l.*; fortnight, 50*s.*; w.t., 30*s.* From Oct. 1 to Nov. 15, 8*l.*; fortnight, 70*s.*; w.t., 40*s.* Tickets can also be had at the Eagle Hotel, Llanrwst, and Penisa'r Pentre', Trefriw. There is fair trouting also in Lledr and Llugwy, though the trout run small. The trout fishing in Llugwy, above Pont-y-pair, is from March 1 until Oct. 1, and in Lledr, above Pont-y-pant bridge, from March 1 until Aug. 1; and above Dolwyddelen bridge from March 1 until Oct. 1; also in the lakes and tributary rivers (except Diweynydd lakes) from March 1 until Oct. 1; s.t. 3*s.* No Sunday or worm fishing. (*See Conway.*)

Bishopston (Glamorgan).—(n.s. **Mumbles Road,** 3 *m.*) Kittle brook, 5 *m.* long.

Black Mill (Glamorgan). O.V.R. On Ogmore. (*See Bridgend.*) (*c.s.*)

Bodfari (Denbigh).—L. & N.W.R. On Clwyd; salmon and trout.

Bodorgan (Anglesea).—Coran lake can be fished from here, and also Melog lake, together with the rivers. The Bodorgan Arms is a good house.

Borth.—There is no fishing to speak of. The small stream running near is poisoned with mine water. (*See Aberystwith.*)

Bonghrood (Brecon).—M.W.R. Wye; trout, salmon, chub, dace. Cunrig (2 *m.*) (*c.s.*) (*See Chepstow, England.*)

Branwydd Arms (Caermarthen). — C. & C.R Gwili; trout, sewin, salmon; free fishing. (*c.s. Towey.*) (*See Caermarthen.*) Cynnen (2 *m.*) (*See Laugharne.*)

Brawdy (Pembroke).—(n.s. **Haverfordwest,** 10 *m.*) Brawdy brook, 7 *m.* long.

Brecknock (Brecon).—N. & B.R. Usk; trout, salmon. Honddu; trout. Tarett; trout. Cynrig (2 *m.*). Llyn-Cwm-Llwch (6 *m.*). (*See Newport.*) (*c.s*) Usk is preserved by the United Usk Fishery Association from **Diffynock,** except a small portion. The Castle Hotel Company will supply information. Salmon and trout rod licences 20*s.* and 1*s.*, from Mrs. Hughes stationer. 5 *m.* from Brecon is Llangorse pool, containing several kinds of fish, principally pike and perch; boats can be hired, and the fishing is good; all bait must be taken to the lake. *Fisherman:* Pritchard. A large fly is good for big pike here. The innkeeper at the Castle can procure a day or two's salmon fishing on Wye. (*See Usk.*)

Bridgend (Glamorgan).—S.W.R. Ogmore and Evenny; trout, salmon. Ogmore rises by **Black Mill** station, runs 9 *m.* to **Tondu,** 1 *m.* below which, at St. Bride's, Llynvi joins on right bank. Llynvi rises by **Cimmer,** runs 2 *m.* to **Maestog,** 2 *m.* to **Llangonoyd,** 4 *m.* to **Tondu,** and Ogmore 1 *m.* Ogmore runs 4 *m.* to **Bridgend,** and 3 *m.* below, at Ogmore Castle, is joined on left bank by Evenny river. Evenny rises above **Pencoed,** runs 5 *m.* to **Bridgend** (1½ *m.* off), and 3 *m.* down joins Ogmore. The sea is reached in 2 *m.*

Bryn-Amman (Caermarthen).—S.V.R. Amman; trout. (*See Llwchur.*) (*c.s. Towey.*)

Bryn Glas (Merioneth).—G.W.R., L. & N.W.R. Fefinder. Dysynni, 2 *m.* W.; sewin, trout, salmon. (*c.s. Dovey.*) (*See Towyn.*)

Brynkir (Carnarvon).—L. & N.W.R. Dwyfach; trout, sewin, salmon. (*c.s.*) Dwyfawr, 2 *m.* E.; trout, sewin, salmon. (*c.s.*) Istrallyn, 2 *m.* E. (*See Criccieth.*)

Builth (Brecon). — C.R. Wye; chub, dace, pike, roach, salmon, trout, grayling. Irfon; chub, dace, trout, grayling, salmon. Chwefru. Cneiddon (1 *m.*). Dihonw (2 *m.*). Baili brook (2½ *m.*). Camnant (4 *m.*). *Hotel:* Lion, where fishing can be had in Wye and Irfon. (*c.s.*) (*See Chepstow, England.*)

Builth Road (Radnor).—M.W.R. Wye; salmon, trout, chub, dace, pike. Dulas. (*c.s.*) (*See Chepstow, England.*)

Buttington (Montgomery).—O. & N.R. Severn; trout, salmon, chub, dace. Trewern (1 *m.* N.E.). (*See Gloucester.*) (*c.s. Severn.*)

Cadoxton (Glamorgan).—(n.s. **Cardiff,** 7 *m.*) S.W.R. The Cadoxton stream rises by Michaelston, 3½ *m.* from **Cardiff,** runs 3 *m.* to Cadoxton, and joins the sea 4 *m.* below.

Caermarthen.—C.B.R. *Hotel:* Boar's Head. Towey; salmon, sewin, pike, trout; free fishing. Towey rises in Llyn Ddu (n.s. **Strata Florida,** 5 *m.* S.E.). 2 *m.* down a stream joins on left bank, which drains Llyn Gorast 1 *m.* up (n.s. **Strata Florida,** 4 *m.*). Towey runs 10 *m.* and is joined on right bank by Camddwr, which rises 6 *m.* E. from **Tregaron,** reached by the road up Nant Berwyn, and is 9 *m.* long. Towey runs 4 *m.* and is joined on right bank by Docthiam, which rises in Llyn Berwyn 5 *m.* E. from **Tregaron** (reached by the road up Nant Berwyn), runs 4 *m.*, when Docthiam fach, 3 *m.* long, joins on left bank. 5 *m.* down, Pysgotwr joins on right bank. Pysgotwr rises 4 *m.* E. from Llanddewi Brefi (n.s. **Pont Llanio,** 2 *m.*), and 4 *m.* down is joined on right bank by Pysgotwr fach, 3 *m.* long. 2 *m.* down, Pysgotwr joins Docthiam, which joins Towey 2 *m.* down. 2 *m.* down Towey (n.s. **Cynghordy,** 6 *m.*), Gwenfirwd, 5 *m.* long, joins on right bank. 4 *m.* down Towey, at Aber Rhaiadr (n.s. **Cynghordy,** 3 *m.*) (fishing free), Rhaiadr, 3 *m.* long, joins on right bank. 3 *m.* down Towey, at Abergwenlas (n.s. **Llandovery,** 4 *m.*), Gwenlas (fishing free), 5 *m.* long, joins on right bank, passing Cilewin 1 *m.* up from the junction. ½ m. down Towey, Dunant, 3 *m.* long, joins on right bank. Towey runs to **Llandovery** 3 *m.*, and 1 m. down is joined on left bank by Bran. Bran rises 4 *m.* above **Cynghordy,** and 3 *m.* below that station is joined on left bank by Crychan, 6 *m.* long. 4 *m.* down Bran, at **Llandovery,** Gwdderig, 10 *m.* long,

joins on left bank. 3 *m.* up Gwdderig from **Llandovery,** Gwenst, 3 *m.* long, joins on right bank. Bran joins Towey 2 *m.* below. Towey runs 3 *m.* to **Llanwrda,** where Ynys (6 *m.* long) and Dulas (8 *m.*) join on right bank. 3 *m.* down Towey, at **Llangadock,** Marles, 5 *m.* long, joins on left bank, and Sefin and Sawdde on left bank. Sefin rises 2 *m.* above Myddfai (n.s. **Llangadock,** 6 *m.*), and 2 *m.* below the village is joined on left bank by Llechdawdd, 4 *m.* long. 2 *m.* down Sefin, Sefin Isaf, 5 *m.* long, joins on right bank. Sefin runs to Towey and **Llangadock** 3 *m.* Sawdde rises in Llyn-y-fan-fach (plenty of small trout), which lies 2 *m.* W. of Llyn-y-fan-fawr (n.s. **Pen-y-wyllt,** 7 *m.*). 3 *m.* down by Llanddansain, Buartharch, 2 *m.* long, joins on left bank. 2 *m.* down Sawdde, Dyfnant, 3 m. long, joins on right bank. 1 *m.* down Sawdde, Sawdde fechan joins on left bank. After running 4 *m.*, this brook is joined by the Clydach, 5 m. long, on left bank, the united stream running 1 *m.* to Sawdde, which runs to Towey and **Llangadock** 5 *m.* Towey runs to **Glanrhyd** 2 *m.*, and **Talley Road** 2 *m.* Here Dulas joins on right bank. Dulas rises by Talley and 4 *m.* down is joined on right bank by Taliaris, which rises in Llyn Taliaris 3½ *m.* from **Talley Road,** and is 2 *m.* long. Dulas joins Towey 2 *m.* down. Towey runs 2 *m.* to **Llandilo** (fishing in Towey is free hence to its source, but preserved below by Earl Cawdor), where Cennen joins on left bank. Cennen rises 5 *m.* above **Derwydd Road,** and runs thence to **Llandilo** in 4 *m* 3 *m.* down Towey (n.s. **Golden Grove,** 1 *m.*), Cyfyng, 5 *m.* long, joins on right bank. Towey runs to **Golden Grove** 1 *m.*, and **Llanarthney** 3 *m.* Fishing free below; preserved by Earl Cawdor above. Here Dulas joins on right bank. Dulas 5 *m.* from its source is joined on right bank by Sannan, which rises 2 *m.* above Llanfynydd, and joins Dulas 4 *m.* down. Dulas runs to **Llanarthney** 3 *m.* Towey runs 3 *m.* to **Nantgaredig,** when Cothi joins on right bank. Cothi rises 6 *m.* S.E. of **Pont Llanio,** and 9 *m.* down is joined on right bank by Mancoed, 3 *m.* long. 3 *m.* down Cothi, Twrch joins on right bank. Twrch rises 6 *m.* S.E. of **Pont Llanio,** close to Cothi, runs to Llan-y-Crwys 6 *m.*, and 1 *m.* down is joined on left bank by Cwmpedol, 3 *m.* long, **Lampeter** being 5 *m.* off. 3 *m.* down, Twrch joins Cothi. 4 *m.* down Cothi, Rannell, 7 *m.* long, joins on left bank (n.s. **Llanwrda,** 7 *m.*), and ½ *m.* down, Vellinddwr, which divides into two parts at Llansawyl, 1½ *m.* up from Cothi, each some 6 *m.* long, joins on right bank (n.s. **Llanwrda,** 7 *m.*). 2 *m.* down Cothi, 1½ *m.* from Llansawyl, the outflow of two lakes by Talley, ½ *m.* up, joins on left bank (n s. **Talley Road,** 6 *m.*) Cothi flows to Abergorlech 4 *m.* (*Hotel*: The Cottage, n.s. **Talley Road,** 10 *m.*). Here Gorlech, 4 *m.* long, joins on right bank. 4 *m.* down Cothi a stream joins on right bank, 6 *m.* long. 1 *m.* down Cothi, Marles joins on right bank; this stream divides into two parts, each 5 *m.* long, 1 *m.* up, at Brechfa (*Hotel*: Forest Arms, n.s. **Nantgaredig,** 8 *m.*). Cothi joins Towey, 8 *m.* down, at **Nantgaredig.** 5 *m.* down Towy, at **Abergwili,** Gwili joins Towey. Gwili rises 6 *m.* above **Llanpumpsaint,** where it is joined on right bank by a short stream, runs thence to **Cynwyl** 4 *m.*, where Duad joins on right bank: this stream is 6 *m.* long, and 1 *m.* up from the junction, at Cynwyl Elfed, is joined on left bank by a stream 4 *m.* long. Gwili runs to **Branwydd Arms** 3 *m.*, and **Abergwili** 3 *m.* Towey runs to **Caermarthen** 2 *m.* 2 *m.* down, Pibwr, which rises 1½ *m.* S. of **Nantgaredig** and is 6 *m.* long, joins on left bank. To 3 *m.* down Towey the tide flows. The best flies are blue duns and yellow March brown. (*See Kidwelly.*)

Caernarvon.—There is fair sea fishing here; good bass at times. On Seiont, Gwrfai, Llyfni (*c.s*) Salmon, trout. Mostly free. Trouting poor. Salmon fishing in autumn on Seiont pretty fair, but the rivers are very heavily wooded. Fair trouting, eight to the pound, can be had in the lakes, the source of Gwrfai 10 *m.* off. A line of rails is laid to Lake Mantle, 10 *m.* off. Lakes Gwynant, Llanberris, and Llyn Cwellyn, of which the last is the best, are within a radius of 13 *m.* There is a capital hotel close by Cwellyn, the Snowdon Ranger; there are daily conveyances to and from all these places. *Hotel*: Royal.

Caerphilly (Glamorgan).—R.R. Glydyr. Ceffyl. Rumney (1 *m.*); trout, salmon. (*c.s.*) (*See Cardiff.*)

Caersws (Montgomery).—N. & M.R. Severn; trout, salmon, chub, &c. Tarannon. Garno. Relof (2 *m.*). Taru (3 *m.*). (*c.s. Severn.*) (*See Gloucester.*)

Can-Office (Montgomery).—(n.s. **Dinas Mowddwy,** 14 *m.*) Banw; trout, chub, salmon: free. Eira; trout; preserved by Sir W. Wynne. Gwylfryn (1 *m.* N.E.). Nydwydd (1½ *m.* S.); free. Cledau (2 *m.* S.); free. Twrch (2 *m.* N.W.); good trouting, preserved mostly by Sir W.W. Wynne and Mr. Price. Gringae (3 *m.* N.E.). Llynhir (3 *m.* S.E.). Vyrnwy (5 *m.* N.); trout, salmon, chub, &c.; preserved by Sir W. Wynne, who will sometimes give leave. *Lakes*: Gwylfryn (2 *m.* N.E.). Granwyddan (4 *m.* S.); good trouting, preserved, but leave may be had sometimes. Hir (5 *m.* S.); good trouting, preserved, but leave may be had sometimes. Bugail (6 *m.* S.). Y-Bugail (6 *m.* N.W.); good trouting; leave may be had sometimes. Coch-Nwynd (8 *m.* W.); good trout; preserved by Sir W. W.; leave sometimes. By staying at the hotel (very comfortable) 20 *m.* of fishing can be had, commencing March 15. (*See Gloucester; Welshpool.*) (*c.s. Severn.*)

Capel-Curig (Caernarvon).—*Hotels*: Capel-Curig, Royal. Tan-y-bwlch, and Swallow Falls. There are vast quantities of *very* small trout in the river Llugwy, which runs through the village; s.t. 3*s.*, from hotels. Close to the hotel are three lakes, containing a few large trout; boats. Llyn Ogwen is 4 *m.* off. The hotel has three boats on it. The trout fishing here is very fine. A little way above Ogwen is Llyn Idwal

(boat), containing trout, also Llyn Bocklwyd and Ffynon Llver (large trout). Llyn Cwlyd is 3 *m.* over the hills. There are some large trout here, but, like all Welsh lakes, it requires a boat to fish it well. Llyn Crafnant, 2½ *m.* from Capel-Curig, contains a few fair fish. There is a boat belonging to the farmhouse on the borders of the loch, which may be had. Ffynon Llugwy, 3 *m.*, a very good lake. Llyn-y-Foel, Ffynon, Dewynid, and several other lakes within a radius of 5 *m.*, hold trout; also the rivers Gwryd and Ystynian. The following are good flies for these lakes: Body, orange mohair; legs, yellow; wings, red feather from pheasant's tail. Body, peacock's harl; legs, black; wings, moorhen. Body, peacock's harl; legs, black; wings, dark mallard. (*See Bethesda.*) Also the blue dun, March brown, Marlow buzz, black and red palmers, dark mallard, coch-y-bonddhu, coachman, and alder fly. The best time to fish the lakes is in May and June. (*See Bettws-y-Coed.*)

Cardiff (Glamorgan).—S.W.R. *Hotels*: Angel, Park. On Ely, Taff, and Rhymney. Ely rises 8 *m.* N. of **Llantrissant**, and 5 *m.* down is joined by a stream on left bank 3 *m.* long. Llantrissant town is 1 *m.* E. of the junction. 1 *m.* down Ely, Dowlas brook, 6 *m.* long, joins left bank. ½ *m.* down Ely is Llantrissant station, and ½ *m.* lower a brook 3 *m.* long joins on on right bank. Ely runs 4 *m.*, and is joined on right bank by a stream which drains the lake in Hensol Park 1 *m.* up. 2 *m.* down Ely is **Peterston**, and here a stream joins on right bank, which drains 4 lakes by Welch St. Donats 4 *m.* up. Ely runs 4 *m.* to **St. Pagans, Ely Bridge** (S.W.R.), and **Llandaff** (1 *m.* away) 2 *m.*, and joins the sea at Penarth 2 *m.* from Cardiff. (*c.s.*) Taff and Ely are preserved by Taff and Ely Fishing Association. The Reservoir, between the East and West Bute Docks, contains abundance of tolerably fine roach. The best point is at the entrance of the feeder, or opposite, below the upper reservoir, which contains a few fish. Plenty of caddis may be found in a small brook behind the new cemetery. On Penarth Moor, just to the left of the road to Penarth, is a large pond containing roach and large rudd; leave must be obtained for this water from Mr. Corbett. Penarth Harbour, just opposite Cardiff, ten minutes by boat, contains abundance of fine mullet and small bass. Bait with ragworm (here called mudworm). (*See Cadoxton.*)

TAFF.—Trout, salmon, sewin, roach. Taff rises 5 *m.* above **Dolygaer**, runs thence 2 *m.* to **Pontesticcill, Pant** 1 *m.*, **Cefn** 3 *m.* Here Taff fawr joins on right bank. This stream rises on the slopes of Bryndu, and 5 *m.* down is joined at Pont-ar-daf on right bank by a stream 1 *m.* long which runs out of Llyn-y-Gader. Taff fawr runs to **Cefn** 4 *m.* Taff runs to **Merthyr** 1 *m.*, **Traed-y-rhiw** 2 *m.*, **Quakers' Yard** 4 *m.* Here Bargawd Taff, 6 *m.* long, joins on right bank. Taff runs to **Aberdare Junction** 1 *m.* Here Cynon joins on right bank. Cynon rises 4 *m.* above **Hirwann**, runs thence to **Llyndeged** 2 *m.*, **Aberdare** 2½ *m.* 2 *m.* down, at **Aberaman**, Aman, 3 *m.* long, joins on right bank. Cynon runs to **Mountain Ash** 2 *m.*, and Aberdare Junction and Taff 4 *m.* Taff runs 2 *m.*, and is joined on right bank by Gelli, 6 *m.* long. Taff runs to **Pont-y-Prydd** 2 *m.* Here Rhondda joins on right bank. Rhondda rises 2 *m.* above **Treherbert**, runs 4 *m.* thence to **Istrad-y-Podwo** and **Pont** 5 *m.* Here Rhondda Fychan joins on left bank. This stream, after running 3 *m.*, passes 4 *m.* S.W. from **Aberdare**, runs to **Pont** 6 *m.* Rhondda runs to **Pont-y-peydd** and Taff 3 *m.* Taff runs to **Trefforest** 1 *m.*, **Walnuttree** 5 *m.*, **Llandaff** 4 *m.*, and Cardiff 3 *m.*

RUMNEY (trout, salmon, sewin) rises 4 *m.* above **Rhymney**, runs thence to **Pontlottyn** 2 *m.*, **Tyr Phil** 3 *m.*, **Bargoed** 3 *m.* Here Crinlach, which rises by **Ffoe-rhiw**, runs 3 *m.* to **Darran**, and Rumney, 3 *m.*, joins on left bank. Rumney runs to **Pengarn** 2 *m.*, **Hengoed** 2 *m.*, **Bedwas** 6 *m.* Here Ceffyl, 6 *m.* long, and Glydyr, 4 *m.* long, join on right bank. **Caerphilly** is midway up on both these streams, and 1 *m.* from Rumney, which runs to **Church Road** 4 *m.*, **Rhywderin** (2 *m.* off) 4 *m.*, and Rumney (n.s. **Cardiff**, 2 *m.*) 6 *m.* Here a brook joins on right bank 6 *m.* long. 1 *m.* down is Usk Estuary. (*c.s.*) Rumney and Taff are preserved for some distance above the town; leave is sometimes granted. Inquire at the local tackle shops.

Cardigan (n.s. **Crymmich**). Teifi; salmon, trout. Teifi rises in Llyn Teifi 3 *m.* from **Strata Florida**, and 2 *m.* down is joined on left bank by Egnant, which rises in Llyn Ifer, which lies ½ *m.* E. of Llyn Teify, runs thence to Llyn Egnant ½ *m.* Close to the lower end of the Llyn a stream joins on right bank, draining Llyn Gron a short way up. 1 *m.* down Egnant a stream joins on right bank, draining Llyn-y-gorlan 1 *m.* up. This Llyn lies W. of, but close to, Llyn Gron. All of them are within 4 *m.* of **Strata Florida** (trouting very good at times). 2 *m.* down Egnant, Mwyro, 3 *m.* long, joins on left bank. 2 *m.* from **Strata Florida**, and 1 *m.* down, Egnant joins Teifi. Teifi runs 1 *m.* to **Strata Florida**, and here Glasffrwd, 4 *m.* long, joins on left bank, and Rhuest, 3 *m.* long, on right bank. Teifi runs 1 *m.* to the railway station, where Marchnant joins on right bank. Marchnant 4 *m.* from its source is joined on left bank by Gwyddyl, 2 *m.* long. 2 *m.* down, Marchnant joins Teifi. 3 *m.* down Teifi, Tfiur, which rises 2 *m.* S. from **Strata Florida**, and is 4 *m.* long, joins on left bank. Teifi runs 3 *m.* when the outflow of Maes Llyn, ½ *m.* up, joins on left bank (n.s. **Tregaron**, 2 *m.*). ½ *m.* down Teifi, Camddwr, 6 *m.* long, joins on right bank. Close to the junction, Fulbrook, 2 *m.* long, joins on left bank. Teifi runs 2 *m.* to **Tregaron**, where Nant-y-groes joins on left bank. This stream rises in Llyn Crugnant, 4 *m.* S. from **Strata Florida**. 7 *m.* down, Berwyn, 4 *m.* long, joins on left bank. **Tregaron** and Teifi are 2 *m.* down. Teifi runs 2 *m.* to **Pont Llanio**, where Carfan, 2 *m.* long, joins on left bank. 3 *m.* down Teifi, Brenig, which rises 5 *m.* above Llanddewi Brefi (n.s. **Pont**

Llanio, 2 *m.*), and runs thence to Teifi 2 *m.*, joins on left bank. Teifi runs to Llanfair Clydogan (n.s. **Derry Ormond,** 2 *m.*). Clywedog, 5 *m.* long, here joins on left bank. Teifi runs 2 *m.*, when Cynon, 3 *m.* long, joins on left bank (n.s. **Lampeter,** 2½ *m.*). 1 *m.* down Teifi, Goy, 2 *m.* long, joins on left bank, and 2 *m.* down again is **Lampeter.** Here Dulas, which rises 4 *m.* above **Derry Ormond,** and joins Teifi 4 *m.* down, joins on right bank. 1 *m.* down Teifi a stream 5 *m.* long joins on right bank. 4 *m.* down Teifi, Granell. 8 *m.* long, joins on right bank (n.s **Llan-y-Byther,** 3 *m.*). Teifi runs 2 *m.* to Pencarreg, near which, close by the railway, is Llyn Pencarreg (n.s. **Llan-y-Byther,** 2 *m.*), where a stream 3 *m.* long joins on left bank Teifi runs 3 *m.*, and is joined on left bank by Ceiliog, 3 *m.* long (n.s. **Maes-y-Crugian,** 3 *m.*). 1 *m.* down Teifi, Cathal, 7 *m.* long, joins on right bank (n.s. **Llan-y-Byther,** 2 *m.*). Teifi runs 3 *m.* to **Maes-y-Crugian,** and 2 *m.* down is joined on right bank by Cletwr. 6 *m.* from its source Cletwr is joined on left bank by Cletwr fach, 4 *m.* long. 2 *m.* down, Geyron, 2 *m.* long, joins on left bank; and 1 *m.* down Cletwr, Cinen, 4 *m.* long, joins on left bank. Cletwr runs to Teifi 2 *m.* 3 *m.* down Teifi, just above **Llandyssil,** Cerdin joins on right bank. Cerdin rises by Capel Cynon, runs 7 *m.*, when Ythan, 4 *m.* long, joins on right bank. 1 *m.* down Cerdin is Teifi and **Llandyssil.** Just below Llandyssil, Twelli joins on left bank. Twelli rises 3 *m.* above **Pen Caber,** and 3 *m.* down is joined on left bank by Gweddel, 4 *m.* long. 1 *m.* down Twelli is Teifi. Teifi runs 3 *m.* to Llangeller, and 2 *m.* down is joined on left bank by Bydrel, 6 *m.* long (n.s. **Llandyssil,** 5 *m.*). Teifi runs ½ *m.*, when Gernos, 5 *m.* long, joins on right bank. Teifi runs 3 *m.* to **Newcastle Emlyn** (n.s. **Llandyssil,** 8 *m.*)., and 2 *m.* down is joined on right bank by Ceri. 2 *m.* from its source, Bedw, 4 *m.* long, joins Ceri on left bank. Ceri runs 4 *m.*, when Dulas joins on right bank, 4 *m.* long. Ceri runs 5 *m.* to Teifi. 4 *m.* down Teifi a stream 5 *m.* long joins on right bank. 2 *m.* down Teifi, Cych joins. Cych rises some 6 *m.* S. of **Newcastle Emlyn,** and 3 *m.* down is joined on right bank by Bowy, 2 *m.* long 1 *m.*, down Cych, Mamog, 3 *m.* long, joins on right bank. 1 *m.* down Cych a stream 3 *m.* long joins on left bank. 1 *m.* down Cych, Connud, which rises by Capel Coleman, 8 *m.* S. of **Cardigan,** and is 5 *m.* long, joins on left bank. Cych joins Teifi 3 *m.* down. Teifi runs to Manordivey, 4 *m.* S.E. of **Cardigan,** where Iefed, 2 *m.* long, joins on right bank. Teifi runs 1 *m.* to Llechrhyd, 3 *m.* from **Cardigan,** where a stream, which rises by Tremain 5 *m.* N.E. of **Cardigan,** and is 5 *m.* long, joins on right bank; and another, 3 *m.* long, on left bank. Teifi runs 2 *m.* to Cilgerran, 3 *m.* S.E. of **Cardigan,** where a brook 3 *m.* long joins on left bank. Teifi runs to **Cardigan** 3 *m.* Here Ffrwyd, which rises above Bridell, and is 6 *m.* long, joins on left bank; and Llwyn-Llwyd, 5 *m.* long, on right bank. 3 *m.* down, Teifi joins Cardigan Bay. (*c.s.*)

Carew (Pembroke).—(n.s. **Pembroke,** 4 *m.*) Carew brook, which rises by **Saundersfoot,** and is 4 *m.* long.

Carno (Montgomery).—N. & M.R. Garno or Llwyd. Pwll-llydau. Cledau. Cerniog (1 *m.*) Tarrannon (4 *m.*); trout. *Lakes*: Gloyw (4 *m.*). Bugail (7 *m.* N.). Hir (9 *m.* N.E.); good trouting; preserved, but leave may sometimes be had. Grahwyddau (10 *m.*); good trouting; preserved, but leave may be had sometimes. (*See Gloucester.*) (*c.s. Severn.*)

Castle Martin (Pembroke).—(n.s. **Pembroke,** 5 *m.*) Castle Martin brook, which rises in the lakes at Orielton 3 *m.* from **Pembroke,** runs 3 *m.* to Castle Martin and the sea 3 *m.*

Cefn (Glamorgan).—B. & M.T.J.B. Taff; trout, salmon. Taff fawr; trout, salmon. (*c.s.*) Kenfig. *Lakes*: Llyn-y-Gader (5 *m.*) (*See Cardiff, Pyle.*)

Cemmaes (Montgomery).—L. & N.W.R. Dovey; trout, sewin, salmon in autumn. (*c.s.*) (*See Machynlleth.*)

Cemmaes Junction (Montgomery).—L. & N.W.R. Dovey; salmon, trout. (*c.s.*) Twymyn; trout. (*See Machynlleth.*)

Cerrig-y-Druidion —(*See Corwen.*)

Cheriton (Glamorgan).—(n.s. **Pen-clawd,** 7 *m.*) Bwry brook, 6 *m.* long.

Cheriton (Pembroke).—G.W.R. (n.s. **Pembroke,** 3 *m.*) Stackpole brook rises near here, and 1 *m.* down is joined by a stream, which runs down 3 *m.* from Merion Court. Below the junction, Stackpole waters the lakes in Stackpole Park, and joins the sea at Broad Haven 2 *m.* down.

Chwilog (Carnarvon).—L. & N.W.R. Wen. (*See Afon Wen.*)

Clarbeston (Pembroke).—S.W.R. Lyfynfy. Eastern Cleddau (3 *m.*) (*c.s.*) (*See Haverfordwest.*)

Clogne (Pembroke).—S.W.R. Taf; trout. (*See Laugharne.*) (*c.s. Towey.*)

Colbren (Brecon).—N. & B.R. Llech (1 *m.*). Tawe (2 *m.*). (*See Swansea.*)

Conway.—On Conway; salmon and trout. The best part of the river is from about 1½ *m.* above the iron bridge at Bettws-y-Coed, down to Trefriw, a range of 8 *m.* The Rhyd-y-Crenan fisheries are now reserved, but the Gwydyr fishery is open as follows: S.t. 10*l.* 10*s.* From May 1 to Aug. 31 inclusive, 4*l.* From May 1 to June 30, inclusive: m.t., 1*l.*; w.t., 10*s.*; d.t., 2*s.* 6*d.* From July 1 to Aug. 31, inclusive: m.t., 2*l.*; w.t., 15*s.*; d.t., 4*s.* From Sept. 1 to 30, both inclusive, 3*l.*; f.t., 2*l.*; w.t., 1*l.* From Oct. 1 to Nov. 15, 7*l.*; f.t. 3*l.*; w.t., 2*l.* Fishing from sunrise to sunset (Sundays excepted). No unseasonable or unsizable fish to be taken. Tickets are available on the Conway only, and are not transferable. No attendant will be allowed to angle. No ticket holder will be allowed to fish any pool for more than half an hour after the arrival of another ticket holder. Tickets can be obtained at the Eagles Hotel, Llanrwst (*see Advertisement*), the Royal Oak, Waterloo,

Gwydyr, and Glanaber Hotels, Bettws-y-Coed; and Penisa'r Pentre' Shop, and Belle Vue Hotel, Trefriw. The salmon fishing on the river Lledr and Llugwy will be opened on May 1, and tickets to fish above Pont Lledr, and also from the south bank of the river Llugwy from Pont-y-Pair, Bettws-y-Coed, to its junction with the Conway, can be obtained as under: From May 1 to Nov. 15, 3*l*. From May 1 to Oct. 31, inclusive: m.t., 15*s*.; w.t., 5*s*; d.t., 2*s*. From Nov. 1 to 15: w.t., 10*s*.; d.t., 3*s*. Other rules same as for Conway. Tickets can be obtained at the Eagles Hotel, Llanrwst; the Royal Oak, Waterloo, and Gwydyr Hotels, Bettws-y-Coed; Pont-y-Pant and Benar View Hotels, Dolwyddelen; also from Mr. Ellis Pierce, bookseller, Dolwyddelen. The trout fishing in the river Conway and in the river Lledr above Pont Lledr will be opened to anglers from March 1 to April 30 (Sundays excepted), and fishing tickets can be obtained as under: For the whole period, from March 1 to April 30, inclusive, 1*l*. 5*s*.; m.t., 15*s*.; w.t., 5*s*.; d.t., 1*s*.; at all the places mentioned above. Running into the Conway on its left bank are several streams—Tal-y-Bont from Lyn-Dulyn, and Melynllyn, Port-Lwyd from Llyn Eigiau, Rafon-ddu from Llyn Clwyd, and the Trefriw stream from Llyn Crafnant, and Llyn Geirionydd. The fish in the lakes run a decent size, but are very uncertain. The trout in the streams are very small. A good head-quarters to fish these streams is at the village of Roe-wen. There is a comfortable little public, the Blue Bell. For the streams, the coch-y-bonddhu, stone, and partridge hackle are good flies dressed very small; and the lakes, the mallard and grouse dressed with a dark body on No. 6 or 7 hooks. Conway lake has some of the best trout in Wales, but it is preserved. (*See Llandudno* and *Llanrwst*.) (*c.s.*)

Corwen (Merioneth).—On the Dee; trout, salmon, grayling, pike. *Hotels:* Eagles, Owen Glendower. 1½ *m.* above this place the Alwen (strictly preserved) joins Dee. The trout fishing is fair. Cerrig-y-Druidion is 10 *m.* off, and here fishing is to be obtained in the Ceirw, which is full of trout. There are plenty of lodgings at Corwen and at various farms between it and Llansaintffraid. The Dee and part of Alwyn is preserved by the Corwen Fishing Association for 12 *m.*; open to all anglers for trout, grayling, &c., but *not* salmon; s.t., 21*s*.; m.t., 10*s*. 6d.; w.t., 4*s*.; d.t., 1*s*. 6*d*. For anglers residing or staying within 4 *m.* of Corwen, *for* salmon, &c., s.t., 21*s*.; w.t., 7*s*. 6*d*. Special tickets for grayling and pike from Oct. 14 to Feb. 14, 5*s*. Only fly allowed for grayling. Trouting begins Feb. 15, ends Oct. 13; salmon, Feb. 12 to Nov. 1. Apply for tickets to landlord, Owen Glyndwr Hotel. No minnow or worm fishing till April 1. No dogs or Sunday fishing. Tickets as above can also be had at Grouse Hotel, Carrog; Mr. Wright, Carrog Station; and Lion Inn, Cynwyd. (*c.s.*) A rod is sometimes to be let on the Rug estate water between Corwen and Cynwyd bridges; apply to T. R. Wynne, Esq., Agency Office, Corwen.

Cowbridge (Glamorgan).—G.W.R. Cowbridge river or Thaw; trout. Cowbridge rises by Llansannor, 1½ *m.* W. of **Ystradowen,** runs 3 *m.* to **Cowbridge,** 4 *m.* to St. Mary Church on right bank, 5 *m.* to Bourton Bridge. Here Fonmon brook joins on left bank, which rises some 7 *m.* above Penmark, where a short stream joins on the right bank, and joins Cowbridge 3 *m.* below. 2 *m.* down, Cowbridge joins the sea at Aberthaw. The trouting is very good, and is preserved for about 4 *m.* from Cowbridge down by Mrs. F. E. Stacey, of Landough Castle; leave is sometimes given.

Cray (Brecon).—N. & B.R. Cray; trout. (*See Newport.*)

Criccieth (Carnarvon).—C.R. Dwyfawr and Dwyfach; trout, sewin, salmon. Dwyfawr rises in the hills some 5 *m.* across country west of **Beddgelert,** and runs in 7 *m.* to Dolbenmaen, n.s. **Brynkir,** 2 *m.* Here Istrallyn joins on left bank. Istrallyn rises in Llyn Cwm Istrallyn, 4 *m.* N. from **Portmadoc,** and, 2 *m.* down, is joined on left bank by a stream 2 *m.* long draining Llyn Du, 3 *m.* N. from **Portmadoc,** 2 *m.* below Istrallyn joins Dwyfawr, which runs 6 *m.*, when Dwyfach joins on right bank. Dwyfach rises above **Pant Glass,** runs to **Brynkir** 3 *m.*, **Ynys** 2 *m.*, **Llangybi** (1 *m.* off on right bank) 2 *m.*, and joins Dwyfawr 2 *m.* below. The united streams run to the sea in 1 *m.* (*c.s.*)

Criggion (Montgomery).—S. & N.W.R. Severn (1 *m.*); chub, dace, trout, salmon. (*See Gloucester.*) (*c.s.*)

Crinant (Glamorgan).—N. & R.R. Dylias. (*See Neath.*)

Cronware (Pembroke).—(n.s. **Whitland,** S.W.R., 5 *m.*) Garnas brook rises 1 *m.* above here and joins the sea 3 *m.* down.

Cross Inn (Caermarthen).—G.B.R. Amman. Llwchwr (1 *m.*). Llan-dybie brook (1 *m.*). Lash (1 *m.*). (*See Llwchwr.*) (*c.s. Towey.*)

Crymmych Arms (Pembroke).—S.W.R. Taf; trout. (*See Laugharne.*) (*c.s. Towey.*) Neave. Biron. Duad, 2 *m.* (*See Newport.*)

Crynanich (Pembroke).—S.W.R. Eastern Cleddau (3 *m.*). (*See Haverfordwest.*) (*c.s.*)

Cymmer (Glamorgan).—L.V.R. On Llynvi.; trout. (*c.s. Ogmire.*) (*See Bridgend.*) Afon (2½ *m.*); trout. (*c.s. Usk.*) Cerwg (2½ *m.*). (*See Aberafon.*)

Cynghordy (Caermarthen.)—C.W.R. Bran. Towey (3 *m.*); trout; fishing free. (*c.s.*) Rhaiadr (3 *m.*). Crychan (3 *m.*). Gwenfirwd (6 *m.*). (*See Caermarthen.*)

Cynwyl (Caermarthen).—C. & C.R. A good hotel. Gwili; trout, sewin, salmon; free fishing. (*c.s. Towey.*) Duad. Cywyn (7 *m.*); trout, sewin. (*See Caermarthen, Laugharne.*)

Darran (Glamorgan).—B.B.R. Crinlach. Rumney (3 *m.*); trout, salmon. (*See Cardiff.*) (*c.s.*)

Derry Ormond (Cardigan).—Dulas. Teifi (2 *m.*); salmon, trout. (*c.s.*) Olywedog (2 *m.*)

(*See Cardigan.*) Meurig, 3 *m.* N. Aeron, 4 *m.* N.W. (*c.s.*). Rhewfallen, 4 *m.* N.W. Nant-y-fergy, 5 *m.* N.W. (*See Aberaeron.*)

Derwydd Road (Caermarthen).—L.R. Llan-dybie brook. Cennen. (*c.s. Towey.*) (*See Llwchwr, Caermarthen.*)

Devil's Bridge (Cardigan). — N.s. **Aberystwyth,** 15 *m.*, reached by mail cart. Rheidol; trout; fishing free. Myherin; trout. Rhyddnant, 2 *m.* E.; trout. Castell, 3 *m.* N. Rhyddlan, 7 *m.* N. Llechweddmawr, 9 *m.* N. Lygnant, 10 *m.* N. *Lakes*: Lon, 1 *m.* W. Rhyddnant, 5 *m.* N.E. 2 Jenan, 6 *m.* N.E. Llygad, 9 *m.* N. (*See Aberystwyth.*) *Hotel*: Hafod Arms.

Devynock (Brecon).—N. & B.R. Usk; trout, salmon; preserved by the United Usk Fishing Association; salmon and trout rod licences 20*s.* and 1*s.*, from Miss Smith, Castle Hotel, Sennybridge. Senni and Treweren; trout. Clydack and Clay 2 *m.*; trout. Cilieni; trout, 2 *m.* (*See Usk, Brecon,* and *Newport.*) (*c.s.*)

Diffwys (Merioneth).—Bywydd. *Lakes*: Dubach, ½ *m.* E.; large trout; very shy. Bywydd. (*See Penrhyndendraeth.*)

Dinas Mowddwy (Merioneth).—D.M.R. *Hotels*: Buckley Arms (*see Advertisement*) and Red Lion. Dovey: sewin, trout, salmon; fishing very good for 6 *m.* above to 3 *m.* below; preserved by Sir E. Buckley, who will give leave. (*c.s.*) Ceryst or Arris; trout. Cowarch, 1 *m.* N. Cleivion, 1 *m.* S. Clywedog, 3 *m.* W. (*c.s. Severn.*) Pamrhyd, 5 *m.* N.E. Twrch, 6 *m.* N.E.; good trouting; preserved mostly by Sir W. W. Wynne and Mr. Price. Banw, 8 *m.* E.; trout, chub, salmon. (*c.s. Severn.*) Cathan, 9 *m.* E. *Lakes*: Llyn Figan and Llyn Fach, 4 *m.* N. Llyn Coch Hwyed, 6 *m.* S.E.; trout. Bugail, 9 *m.* E.; good trouting, but preserved; leave may sometimes be had. (*See Machynlleth, Can-Office, Gloucester.*)

Doban (Radnor).—C.W.R. Aran. *Lakes*: Graig pool (3 *m.*) (*See Chepstow, England.*)

Doldowlod (Radnor).—M.W.R. Wye; trout. (*c.s.*) Elan (2 *m.*); trout. Chwefru (4 *m.*). Clearwen (5 *m.*). Garw (7 *m.*). Arban (8 *m.*). *Lakes*: Gwyn (2 *m.*). Garw (9 *m.*). (*See Chepstow, England.*)

Dolgelly (Merioneth).—L. & N.W.R. Wnion; trout, sewin; preserved by landowners. Mawddach, 1 *m.* N.W.; trout, sewin, few salmon; d.t. 2*s.* 6*d.*, m.t. 10*s.* 6*d.* (*c.s. Dovey.*) Ddybin, 2 *m.* E. *Lakes*: Gwernan, 2 *m.* S.W.; trout, perch. Cynwich, 2 *m.* N.; perch. Aras, 3 *m.* S. Trigaienyn, 4 *m.* S.E. Gadr, 4 *m.* S.W. Gafr, 4 *m.* S.W.; good trouting. (*See Towyn, Barmouth, Tyn-y-groes.*)

Dolgoch (Merioneth). — G.W.R. Fefinder. Dysyni, 2 *m.* N.W.; trout, salmon. (*See Towyn.*) (*c.s. Dovey.*)

Dolhier (Radnor).—L. & K.R. Gilwern. Cynon brook. Hales brook. (*See Chepstow, England.*)

Dolwen (Montgomery).—L. & N.R. Severn; trout, chub, salmon. Ebyr. Berthyn (1 *m.*). *Lakes*: Ebyr (3 *m.*). (*c.s. Severn.*) (*See Gloucester.*)

Dolwyddelen.—L. & N.W.R. Lledr; trout, salmon, and sewin; preserved by Lady Willoughby d'Eresby. Tickets, trout s.t. 3*s.*, at hotels, and from Mrs. Ellis Pierce, bookseller. *Hotels*: Benar View, Gwydyr Arms, Elen's Castle, and Pont-y-Pont. Autumn is the best time for salmon and sewin. (*See Conway.*)

Dolygaer (Brecon).—B. & M.T.J.R. Taff; trout, salmon. (*c.s.*) (*See Cardiff.*)

Drws-y-nant (Montgomery).—L. & N.W.R. Wnion; trout, sewin; preserved by landowners. Harrog. Cwm-ochr. Ciddow, 1 *m.* W. Fiddow, 1½ *m.* W. Dovey, 3 *m.* W. (*c.s.*) Mawddach, 4 *m.* N.; trout, sewin, salmon; d.t. 2*s.* 6*d.*, m.t. 10*s.* 6*d.* (*c.s. Dovey.*) *Lakes*: Dyfi, 3 *m.* W. Crych-y-wayen, 4 *m.* N. (*See Machynlleth, Barmouth.*)

Dyffryn (Merioneth).—Ysgethin; trout, free. Ysgethin rises in Llyn Dulyn (good fishing), runs 1 *m.* to Llyn Bodlyn (trout, char; free), and, 2 *m.* down, is joined on left bank by a short stream draining Llyn Irddyn (good fishing). Dyffryn and the sea are 4 *m.* down.

Ely Bridge (Glamorgan).—S.W.R. Ely; trout, sewin. (*See Cardiff.*) (*c.s. Taff*); fishing preserved below, but free above to **Peterston.** Trout small, but numerous.

Erwood (Radnor).—M.W.R. Wye; salmon, trout, chub, dace, pike, &c. (*c.s.*) Llogin. Bachhowey brook (1 *m.*). Cunrig (2 *m.*). *Lakes*: Llanbychllyn and 2 other lakes (3 *m.*). Llogin (6 *m.*). (*See Chepstow, England.*)

Ferry (Montgomery).—S. & N.W.R. Severn; chub, dace, trout, salmon. Vyrnwy; trout, salmon, chub. (*See Gloucester.*) (*c.s. Severn.*)

Ferry Side (Caermarthen).—G.W.R. Good trouting on Gwendraeth, Fawr and Fach 3 *m.* off. Cywyn, from Blackbridge to Banc-y-felin village is a good stream, holding salmon and sewin, and there are numerous brooks in the neighbourhood holding plenty of trout. *Hotel*: White Lion. The landlord will give any information.

Ffestiniog (Merioneth).—G.W.R. and C.R. Rhaiadr; trout; s.t. 20*s.*, d.t. 2*s.* 6*d.* Dwyryd, 1 *m.* W.; trout, sewin; free. Ysgytty, 1 *m.* N. Manod, 1 *m.* N. *Lakes*: Craig-y-tan, 2 *m.* S.E. Y-Morwynion, 2½ *m.* E., trout. Dubach, 3 *m.* E. Y-bryn-du, 4 *m.* N.E. Y-Gamallt, 4 *m.* N.E. Dywarchen, 4 *m.* E. Y-gors, 4½ *m.* N.E. Y-frithgraig, 5 *m.* N.E. Cors-y-barcut, 5 *m.* S.E. (*See Penrhyndendraeth.*)

Ffoe-rhiw (Glamorgan).—B.B.R. Crinlach. (*See Cardiff.*)

Fishguard (Pembroke).—(n.s. **Rosebush,** 9 *m.*). Gwaen. Gwaen rises 2 *m.* from **Rosebush,** runs 5 *m.* to Llan-y-chllwydog, 4 *m.* from **Rosebush,** where Walen, 4 *m.* long, joins on left bank. Gwaen runs 5 *m.* to **Fishguard** and the sea. 1 *m.* W. from **Fishguard** runs a brook 3 *m.* long. Western Cleddau (2 *m.* S.) (*c.s. Cleddau.*)

Forden (Montgomery).—O. & N.R. Severn; trout, salmon, chub, dace, &c. Camlad;

trout, grayling. Hailesford brook (4 *m.* E.) *Lakes*: Marton pool (5 *m.* N.E.). (*c.s. Severn.*) (*See Gloucester.*)

Garnant (Caermarthen).—G.B.R. Amman; trout. Garnant. Pedol. (*See Llwchwr.*) (*c.s. Towy.*)

Garth (Brecon).—C.W.R. Irfon; chub, dace, trout, salmon; trouting poor, but fair salmon fishing after floods in autumn; tickets from the Llanwrtyd Angling Association, Llanwrtyd. Dulas; good trouting. Dihonw (3 *m.*). Gwenwest (4 *m.*). *Hotel*: Garth. (*c.s. Wye.*) (*See Chepstow, England.*)

Garth (Glamorgan).—T. & C.W.R. 7 *m.* from Cardiff. *Hotel*: The Garth; good.

Gilan Dyfi (Montgomery).—L. & N.W.R. Dovey; salmon, trout. (*c.s.*) Lymant. Einon. (*See Machynlleth.*)

Gilwern (Brecon).—M.T. & A.R. Usk; trout, salmon; preserved by the United Usk Fishing Association; salmon and trout rod licences 20*s.* and 1*s.*, at the post-office. Grwyne; trout. Clydach. (*See Usk, Newport.*)

Glais (Glamorgan).—S.V.R. Tawe. Clydach. (*See Swansea.*)

Glanrhyd (Caermarthen). C.W.R. Towey (*c.s.*); salmon, trout; fishing free. (*See Caermarthen.*)

Glasbury (Radnor). H.H. & B.R. Wye; chub, dace, trout, salmon; preserved by landowners. Llyfni. (*c.s.*) (*See Chepstow, England.*)

Glyn Neath (Glamorgan).—V.N.R. Neath. Nedd (3 *m.*). Llia (8 *m.*). (*See Neath.*)

Golden Grove (Caermarthen).—C.W.R. Towey; salmon, trout, sewin; preserved by Earl Cawdor; tickets at Golden Grove Arms, Llanarthney; s.t., 10*s.*; d.t., 1*s.*; or W. M. Griffiths, Esq., solicitor, Carmarthen. (*c.s.*) Cyfyng (1 *m.*) (*See Caermarthen.*)

Gors (Glamorgan).—L.R. Lliw. (*See Llwchwr.*)

Gwys (Glamorgan).—S.V.R. Twrch. Gwyog. Tawe (3 *m.*). (*See Swansea.*)

Tan-y-Grisiau (Merioneth).—F.R. Dwyryd; trout; free. Orthan. Ddu. Bywydd, 1 *m.* E. *Lakes*: Llyn-cwm-orthan, 1 *m.* N.W. Reservoir, 1 *m.* S.W. Coch, 2 *m.* N.W. Trwstyllon, 2 *m.* S.W. Reservoir, 3 *m.* N. Conglog, 3 *m.* N.W. Clogwyn, 3 *m.* N.W. Y-Adar, 3 *m.* N.W. Llagl, 3½ *m.* N.W. Biswail, 3 *m.* N.W. Llynnian-diffwys, 3 *m.* N.W. Cwm-y-foel, 3 *m.* N.W. (*See Portmadoc, Penrhyndeudraeth.*)

Harlech (Merioneth).—L. & N.W.R. Ciddew, 8 *m.* N.E. *Lakes*: Hafod-y-Llyn, 2 *m.* S.E. Graigddrwy, 5 *m.* N.E. Dywarchen, 8 *m.* N.E. Ciddew-fach, 8 *m.* N.E. Ciddew-mawr, 8 *m.* N.E. Du, 8 *m.* N.E. (*See Barmouth.*) *Fishing stations within reach*: Talsarnau, Penrhyndeudraeth, Mynford, Portmadoc, Criccieth, Llanbedr, Dyffryn, Barmouth.

Haverfordwest (Pembroke).—S.W.R. Western Cleddau; salmon, trout. (*c.s.*) This stream rises 2 *m.* S. of **Fishguard** (n.s. **Rose Bush**, 9 *m.*), and 4 *m.* down is joined on left bank by a stream 5 *m.* long. 1 *m.* down Cleddau, Hoig joins on right bank, which rises 2 *m.* S.W. of Mathry, 6 *m.* from Fishguard, and is 6 *m.* long. 5 *m.* down, by Ford, Martel brook, which rises by **Rose Bush** station, runs 3 *m.* to Puncheston, Little Newcastle 3 *m.*, and Cleddau 3 *m.*, joins on left bank. Cleddau runs 3 *m.* to Trefgarn (n.s. **Haverfordwest**, 6 *m.*); and here Wallis brook, 4 *m.* long, joins on left bank. 6 *m.* down Cleddau, Pelcombe brook, 5 *m.* long, joins on right bank. **Haverfordwest** is 1 *m.* down Cleddau. Here Captlett brook, 8 *m.* long, joins on left bank, and Denant brook, 7 *m.* long, on right bank. 5 *m.* down Cleddau, Milling brook, which rises 3 *m.* E. of **Haverfordwest**, and is 5 *m.* long, joins on left bank. 1 *m.* down, Eastern Cleddau joins on left bank. This stream rises 3 *m.* S.W. from **Crynanich**, and 5 *m.* down is joined on right bank by Corwyn, 4 *m.* long (n.s. **Maeneloehog**, 4 *m.* S.W.) Cleddau runs 5 *m.*, and is joined on right bank by Llandilo brook, which rises E. of **Maeneloehog**, runs 5 *m.* to Llan-y-Cefn, and Cleddau 1 *m.* Cleddau is joined 1 *m.* down, at Egremont, by Gilfach brook, which rises 1 *m.* W. of **Maeneloehog**, and is 5 *m.* long. 1 *m.* down Cleddau (n.s. **Clarbeston**, 5 *m.*) Syfynfy joins on right bank. Syfynfy rises near **Rose Bush** station, runs 3 *m.* to **Maeneloehog** (2 *m.* off), 4 *m.* to Llys-y-Fran, 3 *m.* to **Clarbeston**, and 3 *m.* to Cleddau. Cleddau runs to Robeston Wathen (n.s. **Narbeth**, 2 *m.*) 3 *m.* and 6 *m.* down the two Cleddaus join and debouch into the harbour. (*See Brawdy, St. David's, Solva.*)

Hay (Brecon).—H.H. & B.R. Wye; salmon, trout, grayling, pike, perch, chub dace. Below **Hay** the fishing in Wye is private. Dulas brook. Eseley brook (5 *m.*). Dore (5 *m.*). Monnow (6 *m.*); trout, but rather closely preserved. Olchon brook (8 *m.*) *Hotel*: Rose and Crown, where fishing can be had in Wye. Llangorse lake can be fished from here by taking train to **Tal-y-llin.** (*c.s.*) (*See Chepstow, England.*)

Hirwaun (Glamorgan).—V.N.R. Cynon. Hepste (3 *m.*). (*See Cardiff, Neath.*)

Holyhead.—Good trouting can be had by staying at the Maelog Lake Hotel, Ty Croes, near Holyhead (*see Advertisement.*) Llynen Coron and Trogwyd are within easy reach; trouting good. Crygyll river, close to hotel, holds sea trout in spring; good pollack fishing

Istrad-y-Fodwo (Glamorgan).—T.V.R. Rhondda; trout, salmon. (*c.s. Taff.*) (*See Cardiff.*)

Johnston (Pembroke).—S.W.R. Rosemarket brook (1 *m.*). Rickeston brook (4 *m.*). (*See New Milford.*)

Kerry (Montgomery).—K.R. Mule. Caerbitra (4 *m.* E.). (*See Gloucester.*)

Kidwelly (Caermarthen).—S.W.R. Gwendraeth fach; trout, sewin. *Hotel*: Pelican. Gwendraeth fach rises by Llanddarog (n.s. **Nantgaredig**, 4 *m.*, or **Caermarthen**, 5½ *m.*), runs 5 *m.* to Llangyndryrn, 4 *m.* to Llandyfaelog, and **Kidwelly** 4 *m.* The stream is free up to Gelli-deg; above, permission must be had; trouting fair. Gwen-

draeth fawr runs 2 *m.* E. from Kidwelly (trout, sewin). This stream rises in Llyn Llerh-wen (n.s. **Llan-dybie,** 5 *m.* E.), and is 12 *m.* long (*c.s. Towey*); trouting fair. Good general flies are blue upright and yellow March brown.

Killay (Glamorgan).—L.R. (*See Penmaen.*) Penmaen brook (3 *m.*).

Knighton (Radnor).—L. & N.W.R. Teme; trout; preserved by C. Cobden, Esq.; s.t. 21*s.* (*See Gloucester.*) (*c.s. Severn.*) Lug, 4 *m.*; trout; preserved. (*See Chepstow.*) (*c.s. Wye.*) Good hotel accommodation.

Knucklas (Radnor).—C.W.R. Teme; trout; private. Lug (4 *m.* S.W.); trout, grayling (*See Gloucester.*) (*c.s. Severn.*)

Lampeter (Cardigan).—G.W.R. Teifi; salmon, trout. (*c.s.*) Dulas; trout. Cynon (2½ *m.*). Goy (3 *m.*). Cwmpedol (5 *m.*) Gelli, 6 *m.* N.W. Gerwen, 7 *m.* N.W. Aeron, 7 *m.* N.W.; salmon, trout (*c.s.*) Cothy, 8 *m.* S.E.; salmon, trout. *Hotels*: Black Lion Royal, where salmon and trout fishing can be had free in Teifi and Dulas from Feb. 1 to Nov. 1; for further information apply to the landlord, or Mr. J. D. Tyler, accountant, 19, High-street, Lampeter. (*See Cardigan, Caermarthen, Llanarth, Llandissilio-Gogo, Aberaeron*)

Lamphey (Pembroke).—P. & T.B. Pennar. (*See Pembroke.*)

Landore (Glamorgan).—Tawe. Ffyndrod. (*See Swansea.*)

Laugharne (Caermarthen).—(n.s. **St. Clare,** 5 *m.*) Taf; salmon, trout. Taf rises by **Crymmych Arms** (S.W.R.), runs 2 *m.* to **Clogne, Llanfirnach** 2 *m.*, **Rhydowen** 3 *m.* Here Gravil, 4 *m.* long, joins on right bank. Taf runs 2 *m.* to **Llanglydwen, Login** 3 *m.* 7 *m.* down Taf, Marlas joins on right bank. Marlas rises 1 *m.* N. of **Narberth.** 2 *m.* down, Gwaithnoak, 2 *m.* long, joins on right bank. Marlas runs to Taf 5 *m.* ½ *m.* down Taf, Llease, which rises by Heullan Amgoed and is 5 *m.* long, joins on left bank. Taf runs 1 *m.* to **Whitland,** where Whitland joins on left bank. Whitland rises 4 *m.* above Llanboidy (n.s. **Login,** 4 *m.*), and joins Taf 6 *m.* down at **Whitland.** 3 *m.* down Taf, Fenl, 5 *m.* long, joins on left bank. 3 *m.* down Taf, at Llanddowror (n.s. **St. Clears,** 3 *m.*), Coger, 5 *m.* long, joins on right bank. Taf runs 2 *m.* to St. Clare. Here Gynin joins on left bank. Gynin rises on Llanwinio Common, 2½ *m.* S.E. from **Llanfirnach,** and 5 *m.* down is joined on left bank by Llechwydd, which rises 5 *m.* S.E. from **Llanfirnach,** and 2 *m.* down is joined on right bank by Asen, 3 *m.* long (n.s. **Llanfirnach,** 4 *m.*). Llechwydd runs to Gynin 4 *m.* Gynin runs 6 *m.* to St. Clare, and here Dewi joins on right bank. Dewi rises 4 *m.* above Trelech-ar-bettws, runs 5 *m.* to Mydrim, and **St. Clare** and Gynin 4 *m.* The united streams join Taf just below. Taf runs to Llanfihangel-Abercywyn, 3 *m.*, and here Cywyn joins on right bank. Cywyn rises 7 *m.* N.W. from **Cynwil,** and 10 *m.* down is joined on left bank by Cynnen, which rises by Llannewydd (n.s. **Branwydd Arms,** 2 *m.*), and is 6 *m.* long. Cywyn runs to Taf in 8 *m.* 2 *m.* down Taf is **Laugharne.** (*c.s. Towey.*) The best trout flies are coch-y-bonddhu, duns of various shades, red and black ants, black gnat, cowdung, bracken clock, and black foxtail.

Llanarth (Cardigan).—(n.s. **Lampeter,** 13 *m.*) Gilfach, which rises 3 *m.* above Llanarth, and 2 *m.* down is joined on right bank by a brook 4 *m.* long. Gilfach runs to Llanina and sea 1 *m.* 1 *m.* N.E. runs Drowy, 4 *m.* long.

Llanarthney (Caermarthen).—C.W.R. *Hotel*: Golden Grove Arms. Towey; salmon, sewin, trout, pike; preserved by Earl Cawdor to Llandilo above, free below. (Tickets at hotel; s.t., 10*s.*; d.t., 1*s.*) (*c.s.*) Dulas. Sannan (3 *m.*). (*See Caermarthen.*)

Llanbedr (Merioneth).—C.R. Artro; trout, sewin, salmon; preserved by a club; d., w., and m.t. Artro rises in Llyn Dywarehen, 8 *m.* N.E. from **Harlech,** or 3 *m.* across the hills a little S. of E. of **Talarnau** passing Llyn Caerwych (good trout). Artro, in 1 *m.*, waters Llyn Eiddew-fach (trout), and, 1 *m.* below, is joined on left bank by Eiddew, which rises in Llyn Fedw (trout), a small lake on the slopes of Y-Graigddrwg, and, 1 *m.* below, waters Llyn Eiddew-mawr (trout). (The lakes mentioned above, together with Llyn Graigddrwg (*see Barmouth*), are all within 1 *m.* of each other, and can be reached from **Harlech** or **Talarnan**). Ciddew joins Artro 1 *m.* down. 1 *m.* below, Bychan joins on left bank. Bychan rises in Llyn-y-morwynion, 6 *m.* N.E. of **Llanbedr,** and, 1 *m.* down, waters Llyn Cwm-bychan, 5 *m.* N.E. of **Llanbedr** (trout, sewin, salmon), and, ½ *m.* down, joins Artro. 1 *m.* down, a stream joins on left bank, draining Llyn Gloywlyn (good trouting: alder and oak flies good), 1 *m.* up, 5 *m.* N.E. of **Llanbedr.** 3 *m.* down Artro, Nantcol (good trouting free, with sewin after a flood) joins on left bank. Nantcol rises in Llyn Howel (trout), and, 1 *m.* below, is joined on right bank by the outflow of Llyn Cwm-hosan, ½ *m.* up. 1 *m.* down Nantcol the drainings of Llyn-y-ferfeddew (trout), 1 *m.* up, join on left bank. (These lakes, together with Llyn-y-bi (trout) (*see Barmouth*), lie close together 6 *m.* E. of **Llanbedr**). Nantcol runs 4 *m.* to Artro, which runs to **Llanbedr** in 2 *m.* Just below, a stream joins Artro on right bank, draining Hafod-y-Llyn 2 *m.* up, 2 *m.* N.E. of **Llanbedr,** or 2 *m.* S.E. of **Harlech.** 1 *m.* down, Artro joins the sea (*c.s. Dovey*). In the tidal waters is good bass fishing. *Lakes*: Pryvyd, 7 *m.* N.E.; good trouting. Twrgla, 7 *m.* N.E. (*See Barmouth.*) A good sewin fly is a moderate-sized one with red body and pheasant wing, with gold tinsel, and the same with mallard wing. Trout flies: March brown, coch-y-bonddu, coachman, orange dun, alder and oak flies. (*c.s. Dovey.*) *Hotel*: Victoria.

Llanbrynmair (Montgomery).—N. & M.R. On Twymyn; trout, sewin, salmon.; fair trouting. Two streams join here from the N. and E., holding good trout. The N. stream, Ial (2 *m.* off), is better. The rivers and lakes in this district are nearly all preserved

by Sir W. Wynn; the great majority is open to visitors at the Wynnstay Arms Hotel. Eira (3 m.N.) Cannon (4 *m.*). *Lakes*: Gwyddwr (4 *m.*); perch, trout. (*See Machynlleth; Gloucester.*)

Llandaff (Glamorgan).—S.W.R. Taff and Ely; trout, sewin; preserved (*See Cardiff: Ely Bridge.*) (*c.s.*)

Llandilo (Caermarthen).—C.W.R. *Hotel*: Cawdor Arms. Towey; salmon, trout, sewin; free above, but preserved below by Earl Cawdor. Tickets for this water at Golden Grove Arms, Llanarthney; s.t., 10*s.*; d.t., 1*s.* (*c.s.*) Cennen. (*c.s. Towey.*) (*See Caermarthen.*)

Llandinam (Montgomery).—L. & N.R. Severn; trout, salmon, chub, &c. (*c.s. Severn.*) (*See Gloucester.*)

Llandissilio-Gogo (Cardigan).—(n.s. **Lampeter,** 20 *m.*). Dissilio, 6 *m.* long. 1 *m.* W. runs Tydi, 6 *m.* long.

Llandovery (Caermarthen).—C.W.R. Towey; salmon, sewin, trout; fishing free. (*c.s.*) Bran. Gwedderig. Dunant (3 *m.*). Pedwan (3 *m.*). Gwenlas (4 *m.*). (*See Caermarthen, Llandilo.*) *Hotel*: Castle.

Llandrindod (Radnor.)—C.W.R. Ithon. Hawddwy (2 *m.*) (*c.s. Wye.*) (*See Chepstow, England.*)

Llandrinio (Montgomery).—S. & N.W.R. Severn; chub, dace, trout, salmon. Maerdy brook (2 *m.* S.W.) (*See Gloucester.*) (*c.s. Severn.*)

Llandudno.—There is good fishing for codlings, congers, &c., under the Great Orme's Head. Boats can be obtained from the neighbouring town of Conway. The trout fishing is poor.

Llan-dybie (Caermarthen).—L.R. Llan-dybie brook. Llwchwr, 3 *m.* Gwendraeth Faur, 5 *m.* W. *Lake*: Llerhwen 5 *m.* W. (*See Llwchwr, Kidwelly.*) (*c.s. Towey.*)

Llandyssil (Cardigan).—C. & C.R. Teifi; salmon, trout (large). (*c.s.*) Cerdin. Twelli; trout (good). Ythan (1 *m.*). Cletwr (2 *m.*); trout (good). Bydrel (5 *m.*) *Hotel*: Porth (*see Advertisement*); fishing in Teifi attached to hotel; elsewhere permission from the owners. (*See Cardigan.*)

Llanelley (Caermarthen).—S.W.R. Llihedi and Dann; salmon, trout; fishing free. Llihedi is 7 *m.* long. Dann runs 1 *m.* E. from the town, and is 6 *m.* long.

Llanfair (Montgomery).—(n.s. **Welshpool,** 8 *m.*). *Hotel*: Wynnstay Arms. Banw: trout; leave can be obtained. Rhiw (3 *m.* S.E.). *Lakes*: Maesmawr pond (5 *m.* N.E.) (*See Gloucester.*) (*c.s. Severn.*)

Llanfair Talhawan.—On Elwy; trout, salmon, and sewin. There is some fishing attached to the inn here; otherwise all preserved by the landowners. April the best month for trout; October for salmon.

Llanfechan (Montgomery).—L.B.R. Cain; trout, salmon; fishing free. Brogan. Tanat (4 *m.* N.); trout, grayling, chub, pike. (*See Gloucester.*) (*c.s Severn.*)

Llanfirnach (Pembroke).—S.W.R. Taf; trout, salmon. (*c.s. Towey.*) Gynin (2½ *m.*); trout, sewin. Asen (4 *m.*). Llechwydd (5 *m.*) (*See Laugharne.*)

Llanfyllin (Montgomery).—L.B.R. Cain; salmon, trout; free. Llechwydd. Tanat (5 m. N.); trout, pike, chub. (*c.s. Severn.*) (*See Llangynnog; Llanrhaiadr-yn-Mochnant; Gloucester.*)

Llangadock (Caermarthen).—G.W.R. and L. & N.W.R. Towey; salmon, sewin, trout; preserved. (*c.s.*) Marlas. Sefin. Sawdde; trout; mostly preserved by landowners. Sefin Isaf (3 *m.*). Llechdawdd (4 *m.*). Sawdde fechan (5 *m.*). Dyfnant (6 *m.*). Clydach (6 *m.*). Buartharch (8 *m.*). (*See Caermarthen.*) *Lake*: Van; trout; free; good fishing. *Hotels*: Glansevin Arms and Red Lion.

Llangammarch Wells (Brecon).—C.W.R., L. & N.W.R. Irfon; trout, chub, dace; preserved by the Llangammarch Wells Angling Association from March 1 to Sept. 15; only fly allowed until July 1: s.t. 10*s.* 6*d.*, w.t. 5*s.*, d.t. 1*s.* 6*d.*; sec., W. Smith, Esq., Epynt House; tickets from the station master. Fishing in upper part of Irfon can be had of Mr. Thomas, Post Office. **Llanwrtyd,** or the sec. of the Llanwrtyd Angling Association, **Llanwrtyd.** Dulas; small trout. Annell. Camddwr. Cammarch (1 *m.*). Einon (2 *m.*). Cledau (3 *m.*); preserved by Llanwrtyd A.A. Cnyffiad (3 *m.*). (*See Chepstow, England.*)

Llangenych (Caermarthen).—L.R. Llwchwr (injured by mines). Trasarch. (*See Llwchwr.*) (*c.s. Towey.*)

Llanglydwen (Caermarthen).—S.W.R. Taf; trout, salmon. (*See Laugharne.*) (*c.s Towey.*)

Llangollen (Denbigh).—Dee; trout, salmon. *Hotels*: Hand, Royal. The river is preserved by the Glyndwr Society for about 8 *m.*; s.t. for trout, 2*l.* 2*s.*; s.t., trout and salmon, 4*l.* 4*s.*; m.t., trout, 1*l.* 1*s.*; m.t., trout and salmon, 2*l.* 2*s.*; w.t., trout, 10*s.*; d.t., trout, 2*s.* 6*d.*; d.t., salmon and trout, 5*s.* 6*d.* Tickets of Mr. Thomas, chemist, Llangollen; Berwyn Arms, Glyndyfrdwy (below which salmon fishing is reserved); the Grouse Inn, Llansaintffraid; and of the stationmaster at Berwyn, Glyndyfrdwy, and Carrog stations. Only licensed fishermen may attend anglers. All persons, except season ticket holders, using a coracle must take a ticket at 2*s.* 6*d.* The wages of a coracle man are 5*s.* a day. Dee below the town is preserved 5 *m.* to Newbridge by Llangollen Trout and Grayling Preservation Society; s.t. 20*s.*, d.t. 1*s.* There are 2 *m.* of free water just *above* the town. No dogs allowed. No Sunday fishing. Season begins Feb. 15 and ends Oct. 13 for trout, and Nov. 1 for salmon. The river is here very wooded, so deep wading is necessary. The duns, March brown, and gravel bed are good flies. March and April, or late in the season, is the best time. (*See c.s.*)

Llangonoyd (Glamorgan).—L.V.R. On Llynvi; trout. (*See Bridgend.*)
Llangurig (Montgomery).—M.W.R. Brochan (1 *m.*). Dulas (1½ *m.*). (*See Gloucester.*)
Llangybi (Carnarvon).—C.R. Wen. Dwyfach, 1 *m.* E.; trout, sewin, salmon. (*c.s.*) (*See Cruccieth, Afon Wen.*)
Llangynllo (Radnor).—C.W.R. Lug. Bledla brook (2½ *m.*). Graig brook (3 *m.*). Arau (3½ *m.*). Cam-ddwr (5 *m.*). (*c.s. Wye.*) (*See Chepstow, England.*)
Llangynnog (Montgomery).—(n.s. **Llanfyllin,** 8½ *m.*) *Hotel*: New Inn. Tanat; trout; free fishing for 3 *m.* above and 1 *m.* below. Eiarth. Goch (2 *m.*). Hirnant (2½ *m.* S.) *Lakes*: Pennant (3 *m.* S.W.); fishing free. (*See Gloucester.*) (*c.s. Severn.*)
Llanidloes (Montgomery).—L. & N.R. Severn; trout, chub, salmon. Brochan; trout. Clywedog (poisoned). Dulas (1 *m.*). Ceryst (2 *m.* N.) (poisoned). Biga (7 *m.*). Llwyd (8 *m.*). *Lakes*: Ebyr (3½ *m.* N.E.). Derw-llwydion (6 *m.*). (*See Gloucester.*) (*c.s.*)
Llanpumpsaint (Caermarthen).—C. & C.R. Gwili; trout, sewin, salmon; free below, preserved above. (*c.s. Towey.*) (*See Caermarthen.*)
Llanrhaiadr-yn-Mochnant (Montgomery).—(n.s. **Llanfyllin,** 7 *m.*) Moch; trout; free. Tanat (1 *m.*); trout, grayling, chub, &c. Twrch (1 *m.*). Disgynfa (5 *m.* N.W.) *Lakes*: Moelin (5 *m.* N.E.). Llynecaws (6 *m.* N.W.). (*See Gloucester.*) (*c.s. Severn.*)
Llanrhystyd (Cardigan).—(N.s. **Llanrhystyd Road,** 6 *m.*) On Wyrai. (*c.s. Teifi.*) Wyrai rises 2 *m.* above Llanfihangel Lledrod 3 *m.* S.W. from **Traws Coed** Station, runs 4 *m.* to Llangwyryion, and 4 *m.* to **Llanrhystyd.** Here Mabus joins on left bank. Mabus rises 1 *m.* S.W. from Llangwyryion, and 2 *m.* down is joined on left bank by Tryal, 2 *m.* long. Mabus runs to **Llanrhystyd** in 3 *m.* Carrog, also 5 *m.* long, here joins Wyrai on right bank. 1 *m.* below **Llenrhystyd** Wyrai joins the sea. Arth, 6 *m.* S. *Lakes*: Llyn March, 6 *m* E. (*See Aberaaron.*)
Llanrwst.—River Conway: salmon and trout. The Gwydyr Fishery in the Conway is preserved, but tickets can be had from the landlord of the Eagles Hotel at Llanrwst (*see Advertisement*), and Mr. Griffith Owen, Greenwich House, Llanrwst, and Belle Vue at Trefriw, on the following terms, viz.: From May 1 to Aug. 31, 4*l.* From May 1 to June 30, m.t., 1*l.*; w.t., 10*s.*; d.t., 2*s.* 6*d.* From July 1 to Aug. 31, m.t., 2*l.* 10*s.*; w.t., 1*l.*; d.t., 4*s.* From Sept. 1 to 30, for the whole period, 4*l.*; for a fortnight, 2*l.* 10*s.*; for a week, 1*l.* 10*s.* From Oct. 1. to Nov. 15, for the whole period, 8*l.*; for a fortnight, 3*l.* 10*s.*; for a week, 2*l.* Tickets for the River Lledr, which is a fair salmon and trout stream, can also be had from the landlord of the Eagles upon the following terms, viz.: From April 1 to May 1, for one day, 2*s.*; season ticket to Nov. 15, 3*l.* From May 1 to Nov. 1, for one month, 15*s.*; one week, 5*s.*; for one day, 2*s.* From Nov. 1 to 15, for one week, 10*s.*; for one day, 3*s.* Trout season tickets for rivers Lledr and Llugwy, and Crafnant and other lakes, can be had for 3*s.* each. (*See Conway*; *Bettwys-y-Coed.*) (*c.s.*)
Llanrystyd Road (Cardigan).—G.W.R. (*See Llansantffraid*; *Llanrystyd.*)
Llansantffraid (Cardigan).—N.s. **Llanrhystyd Road,** 8 *m.* On Peris, 6 *m.* long. **Lanon,** 4 *m.* long, runs ½ *m.* S.
Llansaintffraid (Montgomery.)—L.B.R. Vernwy; trout, salmon, chub, pike, perch, roach, dace; preserved by landowners below, free above. (*See Llanymynech.*) Cain; trout, salmon; free. Tanat; trout, grayling, chub, pike. *Lakes*: Du (6 *m.* S.E.) (*See Gloucester.*) (*c.s. Severn.*) *Hotel*: Sun.
Llantrissant (Glamorgan).—S.W.R. Ely; trout; free. Dowlas brook; trout. (*c.s. Taff.*) (*See Cardiff.*)
Llanwchllyn (Merioneth).—C.B.D.R. Bala Lake; pike, perch, trout, &c.; fishing free. Llyn Cerrau; trout; preserved by Sir W. Wynn. Vyrnwy (6 *m.* S.E.); trout, salmon, chub, &c. Eunant (7 *m.* N.W.) (*See Gloucester.*) (*c.s. Severn.*) *Hotel*: Railway.
Llanwrda (Caermarthen).—C.W.R. Towey; trout, salmon, sewin; fishing free. (*c.s.*) Ynys. Dulas. (*See Caermarthen.*)
Llanwrtyd (Brecon).—C.W.R. Irfon; trout, chub, dace, salmon; preserved by Llanwrtyd Angling Association. Cerdui (2 *m.*). Cleiau (3 *m.*); preserved as Irfon. Callant (4 *m.*). Gwessin (6 *m.*). *Hotel*: Dolcoed House, where fishing can be had in Irfon for some miles (*see Advertisement*). The best trouting is above. (*See Chepstow, England.*)
Llan-y-Byther (Cardigan).—G.W.R. Teifi; salmon, trout. (*c.s.*) Granell (3 *m.*). *Lakes*: Pencarreg (2 *m.*). (*See Cardigan.*)
Llwchwr (Glamorgan).—S.W.R. Llwchwr. Lliw. Llwchwr rises some 3 *m.* E. of **Llan-dybie,** and 4 *m.* down is joined on right bank by Llan-dybie brook, which, after running 4 *m.*, passes 1 *m.* W. of **Derwydd Road,** runs thence to **Llan-dybie** 2 *m.*, and joins Llwchwr 2 *m.* down, 1 *m.* from **Cross Inn.** Here also Lash, 3 *m.* long, joins on right bank. Llwchwr runs 2 *m.* to **Pantyffynon Junction,** where Amman joins on left bank, and Alwyd, 4 *m.* long, on right bank. Amman rises 3 *m.* above **Bryn-Amman,** runs thence to **Garnant** 2 *m.* Here Garnant, 3 *m.* long, joins on left bank, and Pedol, 3 *m.* long, on right bank. Amman runs to **Cross Inn,** 4 *m.*, and **Pantyffynon** 1 *m.* Llwchwr runs to **Pont-ar-dulais** 8 *m.*; here Dulas, 5 *m.* long, joins on left bank. 1 *m.* down Llwchwr, Gwili joins on right bank. Gwili rises some 4 *m.* W. of **Pantyffynon,** and is 10 *m.* long (injured in its lower part by mines). 1½ *m.* down Llwchwr, at **Llangenych,** Trasarch, 5 *m.* long, joins on right bank. Llwchwr runs 2 *m.* to **Llwchwr.** (*c.s. Towey.*) (The river is mostly injured by mines.)
LLIW rises 8 *m.* above **Gors,** runs thence to **Llwchwr** 3 *m.*, where it joins the estuary. At Llwchwr the lesser Lliw, 6 *m.* long, joins on left bank.

Llwyngwril (Carnarvon).—C.R. Llwyd; trout. This stream is 4 *m.* long.
Llyndeged (Glamorgan).—V. of N.R. Cynon. (*See Cardiff.*
Login (Caermarthen).—S.W.R. Taf; trout, salmon. (*c.s. Towey.*) Eglwys (4 *m.*). (*See Laugharne.*)
Loveston (Pembroke).—(n.s. **Templeton.** P. & T.R. 3 *m.*) Carn. Carn rises 1½ *m.* W. from **Templeton** station, runs 3 *m.* to Loveston, and 1 *m.* down, 3 *m.* from **Begelly,** is joined on left bank by Langden brook, 3 *m.* long. Carn runs 2½ *m.* to Milford Haven.
Machynlleth (Montgomery).—L. & N.W.R. Dovey; salmon, sewin, trout. (*c.s.*) Dovey rises in Llyn Dyfi, 3 *m.* W. from **Drws-y-nant** station, and 4 *m.* down, at Llan-y-Mowddwy, 5 *m.* N.E. from **Dinas Mowddwy,** is joined on right bank by Pamrhyd, 2 *m.* long. 4 *m.* down Dovey, 1 *m.* above **Dinas Mowddwy,** Cowarch, 3 *m.* long, joins on right bank. Dovey runs 1 *m.* to **Dinas Mowddwy.** Here Geryst, which rises in Llynnen Figan and Fach, and is 4 *m.* long, joins on right bank. 1 *m.* down Dovey, by Mallwyd (salmon, sewin, trout; *Hotel*: Peniarth Arms (*see Advertisement*), where extensive fishing can be had). Cleivion joins on left bank. Cleivion rises in the hills 6 *m.* W. of Mallwyd, and 2 *m.* down is joined on right bank by Clywedog, 4 *m.* long. 1 *m.* down Cleivion, at Pont-ar-bwlffa, Tafolog, 3 *m.* long, joins on left bank. ½ *m.* up Tafolog from its junction with Cleivion a stream joins on right bank, which drains Llyn-coch-hwyad 2 *m.* up. This lake lies 5 *m.* W. of Mallwyd and 6 *m.* S.W. of **Dinas.** Cleivion runs in 2 *m.* to Mallwyd and Dovey. Dovey runs to **Aber Angell,** 3 *m.*, and here Angell joins on right bank. Angell, after running 3 *m.*, is joined on right bank by Hir, 2 *m.* long, and on same bank by a stream draining Llyn Llecoediog ½ *m.* up. ½ *m.* down Angell, Mynach, 3 *m.* long, joins on left bank, and ½ *m.* down is Dovey. Dovey runs to **Cemmaes,** 3 *m.*, and **Cemmaes Junction,** 2 *m.* Here Twymyn joins on left bank. Twymyn rises 5 *m.* above **Llanbrynmair,** and 2 *m.* below that place, by the station, is joined on right bank by Tal, 5 *m.* long. Just above the junction a stream joins on right bank 5 *m.* long. Twymyn runs to Dovey, 5 *m.* 2 *m.* down Dovey, opposite Llanwein, Gwidol, 3 *m.* long, joins on right bank; and 2 *m.* below, 1 *m.* above **Machynlleth** station, Diflas joins on left bank. Diflas rises in Llyn Bugeilyn (good trouting) 8 *m.* S.W. from **Machynlleth.** 2 *m.* down, a stream joins on right bank, draining Glaslyn, 2 *m.* up, 8 *m.* S.W. from **Machynlleth,** and 1 *m.* N. of Llyn Bugeilyn. 2 *m.* down Dyfias a stream joins on left bank, 4 *m.* long. Dyfias runs 4 *m.* to Pont-felin-gerig, 1 *m.* W. from **Machynlleth,** and here Crial, 7 *m.* long, joins on right bank. Dovey is ½ *m.* down. ½ *m.* down Dovey Dulas (good trouting, sewin, and mort up to weir) joins on right bank. (*c.s. Dovey.*) Dulas rises above Aber-llefeni, 4 *m.* E. of **Aber Angell,** and here Llefeni, 3 *m.* long, joins Dulas on right bank. 2 *m.* down, Corys, 3 *m.* long, joins on right bank. **Tal-y-Llyn** lies 2 *m.* E. of the head of this stream. Dulas runs 5 *m.* to Dovey. Dovey runs ½ *m.* to **Machynlleth** and **Gilan Dyfi** at the estuary, 6 *m.* Here Llymant, which rises in Llyn-pen-Rhaidr (trout, perch; preserved by Sir Pryse Pryse, of Gorgerddan, who sometimes gives leave), 7 *m.* S. from **Machynlleth,** runs 4 *m.* to 2 *m.* S. of that town, joins Dovey 3 *m.* down at **Gilan Dyfi.** Here also Einon, 5 *m.* long, joins Dovey on left bank. There are several good salmon pools in Dovey; s.t. 3*l.* 3*s.*, d.t. 2*s.*, 6*d.* Rheidol, 8 *m.* S.E. (*See Aberystwyth.*)
Maeneloehog (Pembroke).—S.W.R. Llandilo brook. Gilfach brook (1 *m.*). Syfynfy (2 *m.*). Corwyn (4 *m.*). Crynanich (4 *m.*). (*See Haverfordwest.*)
Maentwrog (Merioneth).—(Station **Tan-y-Bwlch**). Dwyryd; trout, sewin, salmon; free above, preserved below; s.t. 20*s.*, m.t. 10*s.*, w.t. 2*s.* 6*d.* Prysor, 1 *m.* S. (*c.s. Dovey.*) *Lakes*: Garnedd, 1 *m.* N.; free of hotel. Hafod-y-Llyn, 1 *m.* N.W. Llenyrch, 2 *m.* S. Tecwyn-uchaf, 2 *m.* S.W.; free of hotel. Y-Oerfa, 2 *m.* E. *Hotel*: Grapes and Oakley Arms, where fishing can be had. (*See Penrhyndeudraeth.*)
Maestog (Glamorgan).—L.V.R. On Llynvi; trout. (*See Bridgend.*)
Maes-y-Crugian (Cardigan).—M. & M.R. Teifi; salmon, trout. (*c.s.*) Ceiliog (3 *m.*). Cathal (2 *m.*). Cletwr (2 *m.*, trout, good). Cinen (4 *m.*). (*See Cardigan.*)
Manod (Merioneth).—Bywydd. Dwyryd, 1 *m.* S.W.; trout; free. Manod, 1 *m.* S. *Lakes*: Llyn Manod, 1 *m.* E. (*See Penrhyndeudraeth.*)
Manorbeer (Pembroke).—P. & T.R. Pennar. (*See Pembroke.*)
Merthyr (Glamorgan).—T.V.R. Taff; salmon, trout. (*c.s.*) (*See Cardiff.*)
Middletown (Montgomery).—S. & W.R. Trewern. Severn (3 *m.* W.); trout, salmon chub, dace, &c. (*See Gloucester.*) (*c.s. Severn.*)
Milford (Pembroke).—S.W.R. Mullock brook (6½ *m.*). (*See St. Ishmael's.*) Milford Haven contains a great variety of sea fish, and the brooks trout. Thorn Island, Rat Island, and Sheep Island, and the Harbour rock, with many other places, are all good for pollack, and bass are also frequently met with. Sand-eels might be taken with a seine net at Angle Bay. At the insulated rocks outside the haven, very large pollack in the tide-races towards the Smalls Light; a steam yacht desirable for this distant fishing. The strongest tackle requisite. Spinning indiarubber eels strongly recommended.
Montgomery.—O. & N.R. Severn (2 *m.*); trout, salmon, chub, &c. Camlad (2 *m.* N.); trout, grayling, chub. Lacks brook (2 *m.* S.E.). Caebitra (4 *m.* S.E.). Rhiw (4½ *m.* N.W.); good trouting. (*See Gloucester.*) (*c.s.*)
Morriston (Glamorgan).—Tawe. (*See Swansea.*)
Mountain Ash (Glamorgan).—A.B.R. Cynon. (*See Cardiff.*)
Mumbles Road (Glamorgan).—L.R. (*See Bishopston.*) Kittle brook (3 *m.*)

Nantgaredig (Caermarthen).—C.B.R. Towey; salmon, trout, sewin; fishing free. Cothi; salmon, trout, sewin. (*c.s.*) Pibw, 1½ *m.* Gwendraeth fach, 4 *m.* (*See Caermarthen; Kidwelly.*)

Nanttle (Carnarvon).—L. & N.W.R. Llyfni; trout, sewin. (*c.s. Seiont.*) *Lakes*: Nanttle (2); trout, sewin; fishing poor. (*c.s. Seiont.*) Ffynnonaw, 2 *m.* N.E. Cwm Silyn (2), 2 *m.* S. (*See Pen-y-groes.*)

Narberth (Pembroke).—P. & T.R. Marlas (1 *m.*). Gwalthnoak (2 *m.*). Eastern Cleddau (2 *m.*). Taf (5 *m.*); salmon, trout. (*c.s. Towey.*) (*See Laugharne; Haverfordwest.*)

Neath (Glamorgan).—V.N.R. Neath. Neath rises 4 *m.* above Ystradyfellte)n.s. **Glyn Neath,** 7 *m.*), and 4 *m.* down is joined on right bank by Llia 3 *m* long (n.s. **Glyn Neath,** 8 *m.*). 1 *m.* down is Ystrad; and 3 *m.* below, Hepste joins on left bank. Hepste, after running 6 *m.*, passes 1 *m.* N.W. of Penderyn (n.s. **Hirwaun,** 2 *m.*). and 1 *m.* down joins Neath. 2 m. down Neath, Nedd, 8 *m.* long, joins on right bank (n.s. **Glyn Neath,** 3 *m.*). Neath runs 3 *m.* to **Glyn Neath,** 3 m. to **Resolven,** 4 *m.* to **Aberdylias.** Here Dylias, which rises by **Crinant,** and is 5 *m.* long, joins on right bank. Neath runs to **Neath** 2 *m.*; and 1 *m.* down. Clydach, which rises 2 *m.* E. of **Pont-ar-dawe** station, and is 5 *m.* long, joins on right bank. Neath flows to the sea in 3 *m.*

Nevin (Carnarvon).—N.s. **Pwllheli,** 8 *m.* Geirch, 2 *m.* W., 5 *m.* long.

New Bridge (Radnor).—M.W.R. Wye; salmon, trout, chub, dace, pike, roach. Ithon; trout. Hernant (1 *m.*). (*c.s.*) (*See Chepstow, England.*).

Newcastle Emlyn (Cardigan).—(n.s. **Llandyssil,** 8 *m.*) Teifi; salmon, trout. Ceri (2 *m.*). Gernos (3 *m.*). Cych (6 *m.*). (*c.s. Teifi.*) (*See Cardigan.*)

New Milford (Pembroke).—S.W.R. Rosemarket brook. This stream rises 1 *m.* W. of **Johnston,** runs to **Rosemarket** 3 *m.*, and **New Milford** 3 *m.*

Newport (Pembroke).—N.s. **Crymmych Arms,** 10 *m.* Neave. This stream rises by **Crymmych Arms,** runs 7 *m.*, when Biron, 4 *m.* long, joins on left bank. 2 *m.* down Neave, Duad, 4 *m.* long, joins on right bank. Neave runs to Nevern, 2 *m.*, and **Newport,** 2 *m.* Here Clydach, 4 *m.* long, joins on left bank. To ½ *m* below this the tide flows.

New Radnor (Radnor).—L. & K.R. Summergill brook. Black brook. *Lakes*: Melan (4 *m.*). (*See Chepstow, England.*)

Newtown (Montgomery).—O. & N.R. Severn; trout, salmon, chub, &c. Hafren (3 *m.* E.): *Lakes*: Fachwen Pool (3 *m.* N.W.) Dwr (6 *m.*). (*c.s*) (*See Gloucester* and *Chepstow, England.*)

Overton (Flint).—On Dee; trout. The banks are very much wooded, so wading is necessary.

Pant (Glamorgan).—B. & M.T.J.R. Taff; trout, salmon. (*c.s.*) (*See Cardiff.*)

Pant Glass (Carnarvon).—Dwyfach; trout, sewin, salmon. (*c.s.*) (*See Criccieth.*)

Pant-y-dwr (Radnor).—M.W.R. Marteg; trout. (*See Chepstow, England.*)

Pantyffnon (Caermarthen).—L.R. Llwchwr. Amman. Alwyd. Gwili (4 *m.*). (*See Llwchwr.*) (*c.s. Towey.*)

Pembroke (P. & T.R.)—Pennar. Pennar rises by **Manorbeer** station, runs 3 *m.* to **Lamphey,** and Pembroke 2 *m.* Stackpool brook (3 *m.*). (*See Cheriton.*) Castle art n brook (3 *m.*) (*See Castle Martin.*) Carew brook (4 *m.*) (*See Carew.*) *Lake*: Orielton lakes (3 *m.*).

Pen Caber (Cardigan).—C. & C.B. Twelli; trout (good). (*See Cardigan.*)

Pen-clawd (Glamorgan).—S.W.R. (*See Cheriton.*)

Pencoed (Glamorgan).—S.W.R. On Evenny; trout. (*See Bridgend.*) (*c.s. Ogmore.*)

Penmaen (Glamorgan).—(n.s. **Killay,** 6 *m.*). Penmaen brook. This stream rises on Fairwood Moor, 3 *m.* W. from **Killay,** and 3 *m.* down, near Penmaen, is joined by a brook on right bank 3 *m.* long. The sea is 1 *m.* down.

Penmaenpool (Merioneth).—L. & N.W.R., G.W.R. Mawddach; trout, sewin, few salmon; d.t. 2*s.* 6*d.*, m.t. 10*s.* 6*d.* (*c.s. Dovey.*) Mynach. Gadr, 1 *m.* S. Llechan, 2 *m.* W. *Lakes*: Cwm-mynach, 4 *m.* N. (*See Barmouth.*)

Penrhyndeudraeth (Merioneth). — C.R. Dwyryd; trout, sewin, salmon. Dwyryd rises in a small nameless pool 3 *m.* above **Tan-y-Grisian,** and, 1 *m.* from its source, is joined on right bank by a stream, 1 *m.* long, draining the reservoir 3 *m.* N. from **Tan-y-Grisian.** At **Tan y-Grisian,** Orthan joins on right bank. Orthan rises in Llyn Coch, 2 *m.* N.W. of **Tan-y-Grisian** (there are three small nameless lakes ½ *m.* N. of Coch). ½ *m.* down is a lakelet close to the right bank, and a stream on left bank draining a nameless lakelet close to the S.W. arm of Llyn Conglog. 1 *m.* below, a stream joins on left bank, draining Llyn Conglog ½ *m.* up. (There are three lakelets immediately to N. of Conglog, and Llyn Clogwyn lies close to the junction with Orthan; all these lakes are within 3 *m.* of **Tan-y-Grisian.**) Orthan runs ½ *m.* to Llyn-Cwm-Orthan, and, 1 *m.* down, joins Dwyryd at **Tan-y-Grisian.** Here, also, Ddu joins on right bank. Ddu rises in the reservoir by the railway, and, 1 *m.* down, is joined on left bank by a stream draining Llyn Trwstyllon 1 *m.* up, 2 *m.* S.W. of **Tan-y-Grisian.** Ddu joins Dwyryd ½ *m.* down. 1 *m.* down Dwyryd, Bywydd joins on left bank. Bywydd rises in Llyn Bywydd, 1 *m.* N.E. of **Diffwys,** runs by that station, and, 1 *m.* below, at **Manod,** is joined on left bank by a stream, 2 *m.* long, draining Llyn Dubach, ½ *m.* E. of **Diffwys.** 1 *m.* down, Bywydd joins Dwyryd. 1 *m.* down Dwyryd, at Rhyd-y-sarn, 1 *m.* W. of **Pfestiniog,** Ysgytty joins on left bank. Ysgytty rises in Llyn-y-bryn-du. (Llyn-y-gors is ½ *m.* N.E. and Llyn-y-frithgraig 1 *m.* N.E. of this lake.) 1 *m.* below, the drainage of Llynian-y-gamallt, ½ *m.* long, joins on left bank. 3 *m.* down Ysgytty, at

Pont-y-pant, the drainage, 2 *m.* long, of Llyn-y-Morwynion, 2½ *m.* E. of **Pfestiniog,** joins on left bank. 1 *m.* down Ysbytty, Manod, which rises in Llyn Manod, 1 *m.* E. of **Manod,** and is 3 *m.* long, joins on right bank. ½ *m.* down, Ysbytty joins Dwyryd. At Tal-y-bont, 1 *m.* W. of **Pfestiniog,** Rhaiadr joins Dwyryd on left bank. Rhaiadr rises in Llyn Dywarchen, 4 *m.* E. of **Pfestiniog,** and, 2 *m.* down, is joined on right bank by a stream, ½ *m.* long, draining Llyn Dubach, 3 *m.* E. of **Pfestiniog** and ½ *m.* E. of Llyn-y-Morwynion. 2 *m.* down Rhaiadr, a stream, 1 *m.* long, joins on left bank, draining Llyn-craig-y-tan, 2 *m.* S.E. of **Pfestiniog.** Rhaiadr runs 2 *m.* to Dwyryd, passing **Pfestiniog** midway. ½ *m.* down Dwyryd, a stream joins on left bank, 3 *m.* long, running out of Llyn-y-oerfa, 2 *m.* E. of **Maentwrog Road** station. Dwyryd runs 1 *m.* to **Maentwrog** (station. **Tan-y-Bwlch**), and here a stream joins on right bank draining Llynnen Garnedd, 1 *m.* N., and Hafod-y-Llyn, 1 *m.* N.W. from **Maentwrog.** ½ *m.* below **Maentwrog,** Prysor joins on left bank. Prysor rises in Llyn Cors-y-barcut, 5 *m.* S.E. from **Pfestiniog,** and, 1 *m.* down, is joined on right bank by a stream which rises in Llynen Conglog fach and fawr, and, ½ *m.* below these lakes, is joined on right bank by a stream, 1 *m.* long, draining Llyn Dubach. These lakes are 5 *m.* N.E. of **Trawsfynydd.** 2 *m.* down Prysor, a short stream joins Llyn-y-Garn to the main river. This lake is ½ *m.* S. of Llyn Conglog fach. Prysor runs 3 *m.*, when a stream ½ *m.* long, draining Llyn Rhythlyn, 3 *m.* N.E. of **Trawsfynydd,** joins on right bank. ½ *m.* down Prysor, Hafar, 3 *m.* long, rising in Llyn-y-graig-wen, 4 *m.* N.E. of **Trawsfynydd,** joins on right bank. Prysor runs 2 *m.* to **Trawsfynydd,** and, 2 *m.* below, is joined on right bank by a brook 3 *m.* long. Prysor runs 9 *m.*, when a brook 1 *m.* long, draining Llyn Lleuyrch, 2 *m.* S. of **Maentwrog,** joins on left bank. Prysor joins Dwyryd 1 *m.* below. Dwyryd runs to **Penrhyndeudraeth** and the estuary in 3 *m.* ½ *m.* to the S. of Dwyryd a stream joins the estuary, which drains Llyn Tecwyn-uchaf, 2 *m.* S.W. of **Maentwrog.**

Penwyllt (Brecon).—N. & B.R. Tawe. Byfre. Haffys. Glaidd (6 *m.*). (*See Swansea.*) Sawdde (7 *m.*). *Lakes*: Fan-fawr (5 *m.*). Fan-fach (7 *m.*); many small trout. (*See Caermarthen.*)

Pen-y-Bont (Radnor).—C.W.R. Ithon; trout, salmon. Arran. Clywedog (1 *m.*); trout. Camllo (1 *m.*). Dulas (2 *m.*). Llandegley brook (2 *m.*). Edw (3 *m.*); good trouting, permission freely given. Crych brook (5 *m.*). *Hotel*: Severn Arms, where fishing in 8 *m.* of Ithon can be had. (*c.s. Wye.*) (*See Chepstow. England.*)

Pen-y-Groes (Carmarthen).—L. & N.W.R. Llyfni; trout. Llyfni rises in Llyn-y-dywarchen, 1 *m.* N.W. of **Rhyddu,** and, 3 *m.* down, runs into the Nanttle Lakes at **Nanttle.** Half-way down the upper lake, a stream joins on right bank, which drains Llyn ffynnonaw 1½ *m.* up. ½ *m.* down the lower lake, a stream joins on left bank, draining Llynian Cwm-silyn 1½ *m.* up. From where Llyfni leaves the lower lake to **Pen-y-Groes** is 2 *m.*, and, 1 *m.* below, Dulyn, which rises in Llyn Cwm-dulyn, 3 *m.* S.E. of **Pen-y-Groes,** and is 3 *m.* long, joins on left bank. Hence to the sea is 3 *m.* (*c.s. Seiont.*)

Pen-y-Gwryd (Carnarvon).—N.s. **Beddgellert,** 8 *m.* Gwryd; trout; free. Gwryd runs to Llyn Mymbyr, near Capel Curig. Glaslyn, 1 *m.* S.; trout, sewin, salmon; w.t. *bs.* at hotel. (*c.s. Dovey.*) *Lakes*: Llyn-y-Cwm Ffynnon; trout; boats. Tyrn, 1½ *m.* S.W.; trout. Llynian duwannedd, 2 *m.* S.E.; trout. Llydaw, 2 *m.* S.W.; trout. Glaslyn, 3 *m.* S.W.; trout. Gwynant, 3 *m.* S.; boat. (*c.s. Dovey.*) Edno, 7 *m.* S.; large trout. *Hotel*: Pen-y-Gwryd. (*See Portmadoc.*)

Peterston (Glamorgan).—S.W.R. Ely; trout; fishing free. (*c.s. Taff.*) (*See Cardiff.*)

Pont (Glamorgan).—S.V.R. Rhondda; trout, salmon. (*c.s. Taff.*) Rhondda Fychan. (*See Cardiff.*)

Pont-ar-dawe (Glamorgan).—S.V.R. Clydach. (*See Neath.*) Tawe. (*See Swansea.*)

Pont-ar-dulais (Glamorgan).—L.R. Llwchwr (injured by mines). Dulas; trout Gwili (1 *m.*) (injured by mines in its lower parts). (*See Llwchwr.*) (*c.s. Towey.*)

Pontesticcill (Brecon).—B. & M.T.J.R. Taff; trout, salmon. (*c.s.*) (*See Cardiff.*)

Pont Llanio (Cardigan).—Teifi; salmon, trout. (*c.s.*) Carfan. Brenig (2 *m.*) (*see Cardigan.*). Aaron, 4 *m.* W. (*c.s.*) Gwrnffrwd, 4 *m.* W. (*see Aberaeron.*) Pysgotwr (6 *m.*). Cothi; trout (6 *m.*) (*c.s. Towey.*) Twrch (6*m.*). (*See Caermarthen.*)

Pontlottyn (Glamorgan).—R. & N.R. Rumney; trout, salmon; preserved. (*See Cardiff.*) (*c.s.*)

Pont Newydd (Merioneth).—L. & N.W.R. Wnion; trout, sewin; preserved by landowners. (*See Barmouth.*)

Pont-y-ddolgoch (Montgomery).—N. & M.R. Garno. Mawr (2½ *m.*). Tarw (4 *m.*). *Lakes*: Du (3 *m.*). Mawr (3 *m.*); good trouting. Tarw (4 *m.*). (*See Gloucester.*) (*c.s. Severn.*)

Pont-y-Pant.—Ledr; salmon and trout. There is a good hotel here where fishing can be had.

Pont-y-Prydd (Glamorgan).—T.V.R. Taff; salmon, trout. Rhondda; salmon, trout. (*c.s.*) (*See Cardiff.*)

Pool Quay (Montgomery).—O. & N.R. Bete brook. Severn (1 *m.*); chub, dace, trout, salmon. Trewern (1 *m.*). (*See Gloucester.*) (*c.s. Severn.*)

Portmadoc (Carnarvon).—C.R. Glasslyn; trout, sewin, salmon. Glasslyn rises in Llyn Glaslyn, 3 *m.* S.W. of **Pen-y-Gwryd,** runs in ½ *m.* to Llyn Llydaw, 2 *m.* S.W. of **Pen-y-Gwryd,** and, 1 *m.* down, is joined on left bank by a short stream draining Llyn Teyrn, 1½ *m.* S.W. from **Pen-y-Gwryd.** Glasslyn runs 2 *m.* to Llyn Gwynant, 3 *m.* S.

of **Pen-y-Gwryd**, or 4 *m.* N.E. of **Beddgellert**. and, 2 *m.* below (including the lake), is joined on left bank by a stream which rises in Llyn Edno, 7 *m.* S. of **Pen-y-Gwryd**, or 6 *m.* N.E. of **Beddgellert**, and, 1 *m.* below, is joined on left bank by the drainage of Llynian Cwm, four small lakes 1 *m.* up, and 6 *m.* N.E. of **Beddgellert**. Glasslyn is 2 *m.* down. Glasslyn runs 1 *m.* to Llyn-y-Ddinas, 2 *m.* N.E. from **Beddgellert**, which place it reaches in 3 *m.*, including the lake. Here Colwyn, 4 *m.* long, joins on right bank. Glasslyn runs 4 *m.*, where Nant-y-Mor joins on left bank. This stream rises in Llyn-y-Adar, 5 *m.* E. of **Beddgellert** or 3 *m.* N.W. across the hills from **Tan-y-Grisian**, runs ½ *m.* to Llyn Llagi, and, 2 *m.* down, is joined on left bank by a stream draining Llyn Biswail, ½ *m.* S.W. of Llyn-y-Adar. Nant-y-Mor runs 1 *m.*, when the outflow of Llyn-y-Arddu, ½ *m.* up, joins on right bank. There are two other small lakes, Llynian Cerig-y-Mellt lying ½ *m.* N.E. of this lake, the three being within 3 *m.* of **Beddgellert**. Nant-y-Mor runs 2 *m.*, when the outflow of a lake at Hafod-y-Llyn, ½ *m.* up, joins on right bank. This lake is 3 *m.* S. of **Beddgellert**. Glasslyn runs 1 *m.*, when Croesor joins on left bank. Croesor rises in Llyn diffwys, runs 1 *m.* to Llyn Cwm-y-foel, and, 1 *m.* below, is joined on left bank by a stream 1 *m.* long, draining the twin Llyn diffwys. These three lakes are close together, and are 3 *m.* in the hills up the Orthan valley from **Grisian**. 4 *m.* down Croesor, Dulif, 3 *m.* long, joins on right bank. Glasslyn is 1 *m.* below, which runs to **Portmadoc** in 4 *m.* (*c.s. Dovey.*) *Lakes*: Llyn Du, 3 *m.* N. Llyn Cwm Istrallyn, 4 *m.* N. *Fishing stations within reach*: Criccieth, Afon Wen, Pwllheli, Penrhyndeudraeth, Talsarnau, Llanbedr, Dyffryn, Barmouth, Llwyngwril, Towyn, Aberdovey, Glandovey, Machynlleth, Penrhyndeudraeth, Tan-y-bwlch, Tan-y-Grisian, Duffws, Beddgellert. The best flies are the peahen, coch-y-bonddhu, cowdung, hawthorn, black gnat, woodcock, cinnamon, coachman, red spinner, sandfly, and blue dun. Also, body, orange mohair; legs, yellow hackle; wings, red feather from a pheasant's tail, dressed smallish. Body, peacock's tail; legs, black; wings, moorhen, dressed large. Body, claret; legs, black; wings, mallard. Body, orange; legs, partridge hackle. Body, yellow, with gold tip; legs, yellow; wings, mallard. Coch-y-bonddu, wrentail, and spider are good flies. June and July are the best months. At Portmadoc the best fishing is 3 or 4 *m.* above the embankment. A good-sized cinnabar-moth (peacock harl body; wings, parrot and dusky black mixed, dressed buzz), and the common blue butterfly, or a fly with a body blood red, and wings mallard. A dun daddy-longlegs is also a good fly.

Presteign (Radnor).—C.W.R. Lug; trout, grayling. Boulli brook. Summergill brook (1 *m.*) (*c.s. Wye.*) Lug is preserved by various owners *above*, and by Mr. Evelyn, of Corton, for 4 *m. down*, and then by various landowners to **Kingsland**. (*See Chepstow, England.*)

Pyle (Glamorgan).—S.W.R. Kenfig. Kenfig rises 4 *m.* N. from **Cefn** (B.R.), runs thence to **Pyle** 1 *m.*, and sea 4 *m.*

Pwllheli (Carnarvon).—C.R. Erch; trout, sewin. Erch rises 1 *m* above Pont-y-gydros, 5 *m.* N. by road from **Pwllheli**. Here a stream joins on left bank, draining a lake ½ *m.* up. Erch runs 3 *m.* to Pont-y-rhyd-goch, 4 *m.* N. from **Pwllheli**, and, 1 *m.* below, Ceilog, 4 *m.* long, joins on left bank. Erch runs to **Pwllheli** in 5 *m.* Here Western Erch joins on right bank. Western Erch rises 4 *m.* above Llanor, 2 *m.* N.W. of **Pwllheli**, and here it is joined on left bank by a brook 3 *m.* long. W. Erch runs 3 *m.*, when a brook, 4 *m.* long, joins on left bank, running close to the N. of the town. A little below, Geirch, 6 *m.* long, joins on right bank. W. Erch joins Erch at **Pwllheli** 1 *m.* down. *Hotel*: Crown. (*c.s. Dwyfach.*)

Quakers' Yard (Glamorgan).—T.V.R. Taff; salmon, trout (*c.s.*) Bargawd Taff. (*See Cardiff.*)

Resolyen (Glamorgan).—V.N.R. Neath. (*See Neath.*)

Rhayader (Radnor).—M.W.R. (*c.s.*) Wye; trout, chub, dace, salmon. Elan; trout (1½ *m.*). Marteg; trout (3 *m.*). Hirin (7 *m.*). *Lakes*: Gwny, trout; Cerrig Llwydion Isaf, trout (8½ *m.*). Cerrig Llwydion Uchaf, trout (9 *m.*). *Hotels*: Lion (*see Advertisement*) and Royal, where a long stretch of trouting can be had, and 5 *m.* of salmon fishing in Wye. (*See Chepstow, England.*)

Rhydowen (Pembroke). — S.W.R. Taf; trout, salmon. (*c.s. Towey.*) Gravil. (*See Laugharne.*)

Rhyddu (Carnarvon).—N.W.R. Llyfni; trout; 1 *m.* N.W. *Lakes*: Y-dywarehen, 1 *m.* N.W. (*See Pen-y-groes.*)

Rhyd-y-Onnen (Merioneth).—G.W.R., L. & N.W.R. Fefinder. Dysynni, 1 *m.* N.W.; trout, salmon, sewin. (*c.s. Dovey.*) (*See Towyn.*)

Rhyl (Flintshire).—On Clwyd and Elwy; salmon, sewin, and trout. The Elwy is better for salmon. There are some brooks in the neighbourhood containing trout; leave must be had from the landowners. There is no sea fishing. *Hotel*: Westminster. (*See Ruthin.*)

Rhymney (Glamorgan).—R. & N.R. Rumney; trout, salmon; preserved. (*See Cardiff.*) (*c.s.*)

Rose Bush (Pembroke).—S.W.R. Martel brook. Syfynfy. (*See Haverfordwest.*) Gwaen (2 *m.*). (*c.s. Cleddau.*) (*See Fishguard.*)

Rosemarket (Pembroke).—S.W.R. Rosemarket brook. (*See New Milford.*)

Ruthin.—On Clwyd; salmon, trout, &c. Ruthin is some distance above Rhyl. (*See Rhyl.*)

Saundersfoot (Pembroke).—P. & T.R. Carew brook. (*See Carew.*)

Scafell (Montgomery).—O. & N.R. Severn. Hafren. *Lakes*: Fachwen pool (2 *m.*). (*c.s. Severn.*) (*See Gloucester.*)

Selattyn.—Near here is a large lake with plenty of fish. The lake lies to the south of the river Dee, which runs near the village. (*c.s.*)

Solva (Pembroke).—(n.s. **Haverfordwest,** 14 *m.*). Solva brook, 9 *m.* long.

St. Asaph.—Rivers Clwyd and Elwy; trout and a few salmon. These rivers, which are preserved, are well stocked with fish. *Hotel*: The Plough, good, where free fishing can be had by visitors to hotel (*see Advertisement*). Excellent fly dressers live near the hotel. The fishing in the Junction Pond is now added to the hotel fishery. (*See c.s.*)

St. Clear's (Caermarthen). — S.W.R. Taf; trout, salmon. (*c.s. Towey.*) Gynin; trout, sewin. Dewi; trout. Cojer (3 *m.*). Cywyn (3 *m.*). (*See Laugharne.*) *Hotel*: Globe, where fishing can be had.

St. David's (Pembroke).—(N.s. **Haverfordwest,** 18 *m.*). Allan (6 *m.* long); trout; fishing free and poor, and sea fishing poor.

St. Fagan's (Glamorgan).—C.W.R. Ely; trout, sewin; fishing free. (*c.s. Taff.*) (*See Cardiff.*)

St. Ishmael's (Pembroke).—(n.s. **Milford,** 5 *m.*) 1½ *m.* E. runs Mullock brook (trout), 6 *m.* long, joining the sea at Dale Road.

Strata Florida (Cardigan).—M. & M.R. Teifi; salmon, trout. Glasffrwd. Rhuest. Marchnant (1 *m.*). Egnant (2 *m.*). Mwyro (2 *m.*). Ffiur (2 *m.*). Gwyddyl (3 *m.*). (*c.s. Teifi.*). (*See Cardigan.*) Towey (5 *m.*) (*See Caermarthen.*) (*c.s.*) Clearwen (6 *m.*). Figen (7 *m.*). Brwynog (7 *m.*) (*See Chepstow.*) *Lakes*: Teifi (3 *m.*), trout. Ifer (3 *m.*), trout. Egnant (3 *m.*), trout. Gron (3 *m.*), trout. y-Gorlan (3 *m.*), trout. Crugnant (4 *m.*), trout. (The fishing in the above lakes is sometimes very good; they belong to the Crown and Lord Lisborn.) Gorast (4 *m.*). Fyrddyn-fach (7 *m.*). Du (7 *m.*). Gynon (7 *m.*), trout. Fyrddyn-fawr (7½ *m.*). Figen-felan (8 *m.*).

St. Harmon (Radnor).—M.W.R. (*c.s.*) Marteg; trout. Wye; trout (4 *m.*). Dulas (4 *m.*). Ithon; trout (8 *m.*). *Lakes*: Fish pool (4 *m.*) (*See Chepstow, England.*)

Swansea (Glamorgan).—V. of N.R. & S.V.R. Tawe. Tawe rises 6 *m.* above **Penwyllt,** and 2 *m.* down is joined on right bank by a stream which drains Llyn Fan-fawr (n.s. **Penwyllt,** 5 *m.*). 2 *m.* down Tawe, near **Penwyllt,** Byfre, 4 *m.* long, joins on left bank. ½ *m.* down Tawe, Haffys, 3 *m.* long, joins on right bank. 3 *m.* down Tawe, Llech, which rises 3 *m.* N.E. of **Colbren,** runs within 1 *m.* N. of the station, joins Tawe 1 *m.* down. Tawe runs 4 *m.*, and is joined on right bank by Giaidd. Giaidd rises in Cefn rhudd (it can be reached from **Penwyllt** in 6 *m.* by taking the Haffys valley and crossing due W. from the head of the stream), and 6 *m.* down is joined on left bank by Cyw, 3 *m.* long (n.s. **Ystal-y-fera,** 5 *m.*). 2 *m.* down is Tawe, which runs to **Ystal-y-fera,** 3 *m.* Here Twrch joins on right bank. Twrch rises 7 *m.* above **Gwys,** and at that place is joined on left bank by Gwyog, 6 *m.* long. Twrch joins Tawe 3 *m.* down. Tawe runs to **Ynys-y-geinon** 2 *m.*, **Pont-ar-dawe** 3 *m.*, **Glais** 3 *m.* Here Clydach, 4 *m.* long, joins on right bank. Tawe runs to **Morriston** 3 *m.* and **Landore** 2 *m.* Here Ffyndrod, 3 *m.* long, joins on left bank. Tawe runs to **Swansea** and the sea in 3 *m.*

Talgarth (Brecon).—M.W.R. Llyfni. Enig. Dulais brook. Rhiangoll; trout. Treffrwd (2 *m.*). (*See Chepstow.*) Grwyne; trout (6 *m.*)

Tally Road (Caermarthen).—C.W.R. Towey; salmon, sewin, trout; fishing free. (*c.s.*) Dulas. Taliaris (3 *m.*). *Lakes*: Taliaris (3½ *m.*). (*See Caermarthen.*) Tally lakes (6 *m.*). Cothi (10 *m.*). Gorlech (10 *m.*).

Talsarn (Carnarvon).—Ayron; trout, salmon, sewin. *Hotel*: Vale of Ayron, where fishing can be had.

Talsarnau (Merioneth).—C.R. Caerwych. Caerwych rises in Llyn Caerwych, 3 *m.* E. (good trout), and, 2 *m.* down, is joined on left bank by a stream, 1 *m.* long, draining Llyn-y-Fedw, 3 *m.* S.E. of **Talarnau.** Caerwych runs to the estuary in 2 *m.* Close to its deboucheur a stream joins on right bank, draining Llyn Tecwyn isaf, 2 *m.* N.E. Llyn Dywarehen, 3 *m.* E. Llyn Eiddew fach, 3 *m.* E.; good trout. Llyn Eiddew-mawr, 3 *m.* E.; trout. Llyn Fedw, 3 *m.* E.; trout. Llyn Graigddrwg, 4 *m.* E. (*See Barmouth.*)

Tal-y-Bont (Brecon)—B. & M.T.F.R. Usk; salmon, trout; preserved by the United Usk Fishery Association; salmon and trout rod licences 20*s.* and 1*s.*, from the railway station. Alwynd. Dyfferyn (3 *m.*). Hogwy (4½ *m.*) (*See Usk, Newport.*) (*c.s.*) *Lakes*: Llyfni (2 *m.*). Llangorse lake (4 *m.*); pike, perch, &c. (*See Chepstow, England.*)

Tal-y-Llyn (Merioneth), n.s. **Abergwynolwyn,** 3½ *m.* Dysynni; trout; fishing by season or weekly tickets, to be had at the hotel. *Lakes*: Tal-y-Llyn; trouting good; boats at hotel. Llyn Cau, 3 *m.* N.; good trouting. Llyn Trigraienyn, 4 *m.* N.E. *Hotel*: Tyn-y-Cornel. (*See Towyn.*) (*c.s. Dovey.*)

Tal-y-Llyn Junction (Brecon).—Usk (2 *m.*); salmon, trout. Mehascia (2 *m.*) (*See Newport.*) (*c.s.*) *Lakes*: Llyfni. Llangorse (1 *m.*); pike, perch, &c. (*See Chepstow, England.*)

Tan-y-Bwlch (Merioneth).—F.R. (*See Maentwrog.*) *Hotel*: Tan-y-Bwlch.

Templeton (Pembroke.)—P. & T.R. Carn (1½ *m.*) (*See Loveston.*)

Tenby.—(*See Llandilo.*)

Tenby (Pembroke).—G.W.R. Good sea fishing here. Pollack and bass near Caldy and the Woodhouse rocks. *Hotel*: Royal Gate House.

Three Cocks Junction (Brecon).—H.H. & B.R. Llyfni. Wye (1 *m.*) (*c.s.*) *Hotel*: Three Cocks. Wye is preserved, but the landlord can often get leave for his guests. (*See Chepstow, England.*)

Tondu (Glamorgan).—L.V.R. Ogmore and Llynvi; trout. (*c.s.*) (*See Bridgend.*)
Torpaulau (Brecon).—B. & M.T.F.R. Alwynd. (*See Newport.*)
Towyn (Merioneth).—G.W.R. and L. & N.W.R. Dysynni. 2 *m.* N.; salmon, sewin, trout; d.t. 1*s.* Dysynni rises in Llyn Cau, on the S. slopes of Cader Idris, 3 *m.* N. from **Tal-y-Llyn**, and 1 *m.* down, at Minffordd Inn (fair quarters), is joined on left bank by a stream 3 *m.* long rising in Llyn Trigraienyn, 4 *m.* S.E. of **Dolgelly**, and 4 *m.* N.E. of **Tal-y-Llyn**. Dysynni runs 1 *m.* to Llyn Tal-y-Llyn, 1 *m.* long, at the lower end of which is Tyn-y-Cornel and **Tal-y-Llyn**. Dysynni runs 3 *m.* to **Abergwynolwyn**, where Gwynolwyn, 3 *m.* long, joins on left bank. 2 *m.* down Dysynni a brook joins on right bank, 4 *m.* long. Dysynni runs to Pont-y-Garth, 2 *m.*, 2 *m.* N.W. from **Dolgoch**, runs 4 *m.* to Pont-Dysynni, 1 *m.* N.W. of **Rhyd-y-onnen**; here Fefinder joins on left bank. Fefinder rises 1 *m.* above **Dolgoch**, runs 2 *m.* to **Brynglas** and Dysynni, 2 *m.* Dysynni runs to **Towyn**, 1 *m.*, and sea, 1 *m.* (*c.s. Dovey.*)
Traed-y-rhiw (Glamorgan).—T.V.R. Taff; salmon, trout. (*c.s.*) (*See Cardiff.*)
Trawes Coed (Cardigan).—G.W.R. Wyrai, 3 *m.* S.W. (*c.s. Teifi.*) (*See Llanrhystyd.*)
Trawsfynydd (Merioneth).—G.W.R. Prysor. (*c.s. Dovey.*) Harfar, 2 *m.* E. *Lakes:* Rhythlyn, 3 *m.* N.E. Gelli-gain, 3 *m.* S.E. Y-graig-wen, 4 *m.* N.E. Conglog fach and fawr, 5 *m.* N.E. Dubach, 5 *m.* N.E. Y-Garn, 5 *m.* N.E. (*See Penrhyndeudraeth; Barmouth.*)
Trefeinon (Brecon).—M.W.R. Llyfni. Cwm brook (1 *m.*) (*See Chepstow, England.*)
Trefforest (Glamorgan).—T.V.R. Taff; salmon, trout. (*c.s.*) (*See Cardiff.*)
Trefriw.—Conway: salmon, trout. *Hotels:* Belle Vue and The Ship. Tickets can be had at the hotel for the Gwydyr length of Conway as under: From May 1 to Aug. 31, 4*l.* From May 1 to June 30, m.t., 20*s.*; w.t., 10*s.*; d.t., 2*s.* 6*d.* From July 1 to Aug. 31, m.t., 50*s.*; w.t., 20*s.*; d.t., 4*s.* From Sept. 1 to 30, 4*l.*; fortnightly, 50*s.*; w.t., 30*s.* From Oct. 1 to Nov. 15, 8*l.*; fortnightly, 70*s.*; w.t., 40*s.* Trouting in Lledr and Llugwy, and contributory lakes, s.t. 3*s.*, from the hotels and Penisa'r Pentre shop, and Mr. Ellis, draper. Tickets can also be had at the Eagles, Llanrwst; and Royal Oak, Waterloo, Gwydyr, and Glenaber Hotels, Bettws-y-Coed. (*See Conway, Bettws-y-Coed.*)
Tregaron (Cardigan). — M. & M.R. Teifi; trout, salmon. *Hotel:* Talbot. Teifi is preserved, but the landlord can obtain leave. April, May, and June are the best months. (*c.s.*) Nant-y-Groes. Camddwr (2 *m.*). Fulbrook (2*m.*). Berwyn (2 *m.*). Docthian (5 *m.*). Aaron, 4 *m.* W. Telwyn, 4 *m.* W. *Lakes:* Maes Llyn (2 *m.*). Berwyn (5 *m.*); good trouting. Fanod, 6 *m.* N.W. Eiddwen, 7 *m.* N.W. (*See Cardigan, Caermarthen, Aberaeron.*) (*c.s. Teifi.*)
Treherbert (Glamorgan).—T.V.R. Rhondda; trout. (*See Cardiff.*) (*c.s. Taff.*)
Tylwch (Montgomery).—M.W.R. Tylwch. Dulas (2½ *m.*) (*c.s. Severn.*) (*See Gloucester.*).
Tyn-y-Groes (Merioneth).—N.s. **Dolgelly**, 4 *m.* Mawddach; trout, sewin; d.t. 2*s.* 6*d.*, m.t. 10*s.* 6*d.*, at hotel. (*c.s. Dovey.*) Camlan, ½ *m.* N.; good trouting. Eden, 1 *m.* N. Gain, 3 *m.* N. Ddu, 4 *m.* N. Wnion, 4 *m.* S. Geirw, 6 *m.* N.E. *Lakes:* Pen-y-ganllwyd, 3 *m.* N. Llyn-y-Frau, 4 *m.* N.W. Llyn-y-bi, 5 *m.* N.W. Ddu, 7 *m.* N.W.; many small trout. Pryvyd, 9 *m.* N.; good trouting. Twrgia, 9 *m.* N. *Hotel:* Tyn-y-groes. (*See Barmouth.*)
Tyr-Phil (Glamorgan).—B. & N.R. Rumney; trout, salmon; preserved. (*See Cardiff.*) (*c.s.*)
Walnutt Tree (Glamorgan).—T.V.R. Taff; salmon, trout. (*c.s.*) (*See Cardiff.*)
Walwyns Castle (Pembroke).—(n.s. **Johnston**, 4 *m.*). Rickeston brook (trout) which joins Milford Haven 4 *m.* down.
Welshpool (Montgomery).—O. & N.R. Severn; trout, salmon, chub, dace. Sylvan brook. *Lakes:* Maesmawr pond (5 *m.* N.W.). Llyn Du (6 *m.* N.W.) (*See Llanfair, Gloucester.*) (*c.s. Severn.*)
Whitland (Caermarthen).—S.W.R. Taf; trout, salmon. (*c.s. Towey.*) Whitland; fishing free. Lease (1 *m.*). Marlas (1½ *m.*). Feni (3 *m.*, free trouting). Garnas brook (5 *m.*) (*See Laugharne, Cronware.*) *Hotel:* Yelverton Arms.
Ynys (Carnarvon).—C.R. Dwyfach; trout, sewin, salmon. (*c.s.*) (*See Criccieth.*)
Ynys-y-gwinon (Glamorgan).—S.V.R. Tawe. (*See Swansea.*)
Ystal-y-fera (Glamorgan).—S.V.R. Tawe. Twrch. (*See Swansea.*)
Ystrad (Glamorgan).—S.W.R. Cowbridge river or Thaw; trout. (*See Cowbridge.*)

A LIST OF FISHING STATIONS ABROAD.

AFRICA.

Cape of Good Hope.—Very good sea-fishing in Table Bay. Nearly all the Cape fish take pieces of fish, mackerel being preferred. A very convenient bait for the smaller fish is got in the harbour of Simon's Bay, as well as, in a different form, in many parts of False Bay. It is found by means of three large hooks tied back to back and leaded, which are then gently dragged along the bottom; they soon stick in a lump of the bait, called "red bait," and composed of a number of cells, in appearance like transparent india-rubber, of a light colour, and not difficult to cut; the bait is inside these cells. The snook (*Thrysitis atun*, Cuv. and Val.), which appears in vast multitudes at the commencement of summer, and continues till long into autumn, is something of the shape of the pike, and even more ravenous. They attack anything moving; thus they are easily caught with a piece of prepared shark skin, cut in eight or nine strips four inches long and one-eighth of an inch broad. At one end they are tied and wound on a thin piece of lead, having a small hole for the brass wire which is attached to the hook to pass through. The strips of skin, when in their place, fall over the hook, which is generally made of brass, the shank being quite straight, about three inches long, and the bend of the same shape as a common scythe, the barb also being filed off. On the head of the shark-skin arrangement a lead rests, the brass wires also passing through it. This lead is of the shape of a sugar loaf and about three inches long by one in diameter at the thickest part, tapering to half that thickness. The best fishing at the Cape is fishing with a twenty-feet long salmon rod, from the rocks at Kalk Bay, the fashionable watering-place of Cape Town. The fish caught are red and white steenbrass up to 45lb., kabeljauws up to 35lb., and sharks. The best time for this fishing is from September to March—in fact, during the snook season.

Diamond Fields.—The Vaal and Modder Rivers afford excellent sport. Principal fish, the "*barba*," a kind of silurus, which attains an immense size, and the yellow fish, which also runs large. The barba feeds principally by night, but may occasionally be caught by day, fishing on the bottom, and baiting with small fish. The yellow fish will take both worms and paste freely, fly occasionally, and is a game fish; the larger ones would probably take an artificial minnow. Both the barba and yellow fish are good eating, though the latter is rather bony. Tackle should be taken out from England, including strong gimp for the barba, and plenty of sound gut for the yellow fish.

Mogador.—Here and at the other ports along the coasts there is good sea-fishing when the surf permits. The numerous rivers of Morocco mostly contain the shebbel, or Barbary salmon, and also many tortoises, which the angler will find troublesome.

Natal.—There is very good sport to be obtained in the large Natal rivers, such as the Umgeni and Umkomanzi. Both these take their rise in the great Drakensberg Range, and after a course of between 150 and 200 miles debouch into the Indian Ocean; the former above, the latter below Durban. The Umgeni is a slow river compared to the Umkomanzi; good fishing both above and below the Falls. The Umkomanzi (Upper) is a fine rapid stream, with here and there long level reaches; a sandy and pebbly bottom (no mud). The fish consist of chiefly one or two sorts of barbel, roach, perch, and others. The fishing season is from September to the middle of April, during the summer or rainy season; the best time from early morning to 11 a.m., and again before sundown. After a good freshet, when the water is slightly discoloured, fish bite freely. Use ground bait, strong line with gimp hook. The rod must be strong, as the banks in many places are high and precipitous, affording no place to play and land a fish; so you must lift them out at once. Be careful not to fish too deep, because of the rocky bottom. The fish will not rise to flies. The mouths of small streams and gluits debouching into the Umkomanzi are favourite fishing spots. The Incwardini, a small and very winding river, flowing into the Umkomanzi, about thirty-six miles above Pietermaritzburg, has small but very sweet fish, averaging from ¼lb. to ¾lb. Fishing can be got here when they will not bite in the larger rivers; fishing can also be got close to town in the Umsumduse. Houses there are none in this part, but any settler will be only too glad to entertain yourself and horse for the night.

AMERICA.

General Information.—The flies should not be too large, and the gaudy Irish are best. Red and orange and green bodies are the most killing, both with trout and salmon. These are good: a blood-red body, ditto hackle, white wing, and gold twist; this, in different sizes, kills salmon, white trout, and brown trout. The other is, for salmon, a bright green body, ribbed with gold, dun hackle, teal and golden pheasant topping mixed for wing. The same fly answers for trout, taking off the wing, and leaving it a palmer. Of trolling tackle take some of extra large size. The best time to fish for salmon in the Canadian rivers is June—Halifax and Nova Scotia being somewhat earlier. The fishing in Halifax Nova Scotia, and Prince Edward's Island is remarkably good; the Gold River is one of the best. The Ristigouche, at the head of the Bay of Chaleurs, is also good. In the country about the head waters of the St. John's River trout run large. The best fishing is in the St. Anne's. The trout run larger in it than in any other stream in Canada. There is an Indian village named Rawdon, about forty miles north of Montreal. The Indians will conduct you to a series of lakes full of brown trout, and the large *Salmo ferox*. At Platsburg (the Saranac river there empties itself into the Champlain Lake) ascend the Saranac some thirty miles, or go back about forty miles from the Champlain, to a lake called Chateaugay, you will find a district of from fifty to sixty square miles, reaching down to Lake George; it is full of rivers and lakes. Independent of the lakes there is admirable trolling in the St. Lawrence, from Montreal to Lake Ontario, especially about the Thousand Islands, for bass, pike, and muskelunge, and also in the great lakes, where the latter fish run to an enormous size. The bass at times takes a red or yellow fly readily. The best bass fishing is about the Thousand Islands. St. Paul's or Bradore, on the Esquimaux river, is a good locality.

There is ready access from Montreal to the Memphramagog Lake, which contains plenty of the large lake trout. The river that runs out of this lake is admirable about the middle of June. The fishing in Florida is good, but there is little variety The black bass is the best, and will take a fly well, they run to 15lb. and 20lb. The devil fish is found in nearly all the bays of the Gulf of Mexico. There is good sport spearing them from a canoe. The flies best suited to the Godabout and most of the small rapid rivers to the north of the Gulf of St. Lawrence are plain, but largish brown, black, and grey hackles. There is fair trout fishing in Maine.

Salmon are plentiful in the rivers in the North of California, and the sea-fishing good Through Idaho Territory flows Salmon River, containing a great abundance of salmon which may be fished to advantage near a small mining town called Florence. Plenty of trout and red fish may also be caught. There is capital fishing in the Adirondacks. Lake Pleasant, Cedar lakes, Morse lake, are amongst the best, but there are great numbers. At Lake Pleasant is an hotel; the landlord will supply guides and all necessaries.

The islands along the coast of the United States, such as West Island, Cuttyhunk, and the large group of the Elizabeth Islands, chief among which is Pasque Island, a few miles from New Bedford (eastward and joining Martha's Vineyard), have club-houses on them and afford the finest salt-water angling. The principal game fishes are the striped bass, weakfish, and bluefish, besides porgies, tautog, sea bass, flukes, and flounders.

A set of clothing for winter and summer is necessary. For the latter, stout twilled unbleached linen is good; for the former, velveteens and corduroys are good, not forgetting waterproof and a good pilot coat for boat work. In camping out, all unnecessary incumbrances should be avoided; and, in packing, it is as well to class things under different heads, such as "Daily wanted," "Occasionally wanted," "Necessary, but seldom wanted." These should occupy different boxes. Hammocks are indispensable; rugs are better than blankets. All the cooking utensils should have long handles.

An expedition to the wilds is expensive. If alone you require two Indians. It is almost impossible for two men to fish from the same canoe. It is necessary to take tea, rice, bacon, biscuits, and flour. In engaging Indians go to the village and call on the chief, make him a little present, and tell him what men you want, and promise to give him another present if they behave well. Trouting is free generally, salmon fishing mostly taken up.

CANADA.

General Information.—The Saguenay River contains plenty of salmon and sea trout. The salmon ascend the Ste. Marguerite, the Little Saguenay (or Beaver), the St. John, and they remain some time just above tide water, and rise well. The sea trout do not enter the smaller rivers until late in the autumn, with the exception of the Ste. Marguerite. The sea trout take the scarlet ibis and red palmer well. It is said the Saguenay is more free of "fly" than any other stream in Canada. In proceeding from the Saguenay along the northern shore we pass the Escoumins, Portneuf, Betsiamites, Outardes, Manacouagan, Goodabout, Truty, St. Margaret, Moisie, Mingan, and Esquimaux, all containing salmon. There are a very few streams in Upper Canada where fly-fishing is to be had, owing to the drift wood. Lower Canada is far better. The lakes near Quebec and the rivers in the eastern townships afford good trouting. The fishing is best early in spring and late in autumn, unless you are impervious to black flies. The best place for taking muskelunge is the river Severn, which flows into the

Georgian Bay, and in one or two small lakes in the Indian territory to the east of the river. They take the spoon well. There are fair quarters at the village of Orelia on the Severn, at a place called Welshpool or Sparrow Lake. There is good black bass fishing here, the muskelunge ground being about five miles lower down the river. There are many trout at Sault St. Marie. Ordinary Scotch flies kill well; "Jock Scott," silver doctor, dusty miller, and the butcher are good. Local flies are plain ones. tied with dark turkey or mallard wings, with a bit of blue in the shoulders; bodies and hackle varied according to size and colour of the water. Grey, black, and claret all kill in turn. Generally speaking, there is no free fishing in Canada. The fisheries are held by the lessees of the Crown or the riparian owners. Rivers are often to be rented, or rods to let for a time. The principal rivers on the south side of the Gulf of St Lawrence are the York, Cascapedias (2), Metapedias, Restigouche, Miramichi, Nepisiguit; on the north side, Marguerite (rented), Godabout, Moysie. Romaine, Natysquan, and Mingan. Those on the south side are most accessible. To reach the north rivers arrangements must be made to hire from Gaspe or Rimonski. In the Jupiter river Anticosti Island is excellent salmon fishing. For all the rivers two canoemen for each rod, and a cook for the whole party, are necessary. Good men are obtainable at most of the stations, and by many, Indians are preferred. Tents are necessary. Pork, molasses, tea, and flour are essentials. Preserved soups and vegetables are very portable. All pots and pans should have long handles; and don't forget an axe and an augur. The Government overseers are very civil and obliging, and are ever willing to afford the stranger every possible information. The first fish that ascend the Miramichi in the spring are the gaspereaux, or alewives; they come up in immense shoals about the middle of May, poking along close to the banks. After depositing their spawn these fish return to the sea in the month of June. Immediately after the gaspereaux the sea trout run. Salmon commence to come into the river about June 1, and continue till August. July is the best month for fly-fishing. Small-sized flies kill best on all the New Brunswick waters. The following are good:—1. One turn gold tinsel; one ditto orange floss silk; tail, golden pheasant top; body, very dark claret pig's wool, ribbed with gold tinsel; hackle, two small bright claret hackles; wing, dark brown mallard or turkey, mixed with a little wood duck, and two sprigs blue and red macaw; head, black ostrich. 2. One turn silver tinsel; two ditto black ostrich; tail, mixed wood duck, mallard, and flamingo; body. light grey pig's wool, ribbed with silver tinsel; hackle, two dark grey mottled cock's hackles; shoulder, one turn bright red hackle; wing, mixed wood duck, mallard, and guinea fowl, with two sprigs blue and red macaw; head, ostrich.

Some sixty miles from Fredericton the road crosses from the right to the left bank of the S.W. Miramichi. The main river here is too wide and sluggish; but further on the road crosses two tributaries, the Renous and Dungarvon—capital salmon streams. A few miles above the town of Newcastle the road crosses the north-west branch of the Miramichi, a large and deep river, rich in fish. Shad, too, are abundant; also trout. Further on is the town of Chatham. Twenty miles beyond Chatham is a wayside inn, situate on a noted trout stream. The best pools are eight or ten miles down stream. There is no road, and not water enough to float a canoe. Flies cannot stand the full blaze of the sun, neither do they like a breeze of wind; therefore, the more open and exposed the situation, the better for a fisherman's camp. A veil fastened round the crown of a broad-brimmed hat, and round the neck, with elastic bands, and kept clear of the face by means of hoops like a crinoline, is an assistance. Of unguents several are used, the cleanest being the least effective, the dirtiest the most so. Mixtures of penny-royal and almond oil, and of oil of tar and turpentine in equal parts, are of some use; but creosote mixed with grease is the best. Carbolised oil is also good. It is a rare occurrence to raise a salmon in the Tabucintac, but the trout fishing is as near perfection as possible. Another twenty-mile stage, and you reach the Nepisiguit. At its mouth is the little town of Bathurst; remain at the hotel kept by a Mr. Weiberg. The Nepisiguit is probably one of the most accessible rivers in North America. Twenty miles from the sea salmon are stopped in their ascent by the falls. The angling of the whole river is divided into four sections. The lower section of the Nepisiguit extends some six or eight miles from the mouth, and includes the "rough waters"—a series of beautiful ledgy pools. In the early part of the season—viz., the last of June and first of July—this section is the best on the river. Next comes the "Pabineau." This section comprises the Pabineau Falls. The next section is the "Chain of Rocks;" this is very good at a certain pitch of water, and generally near the end of the season. The Grand Falls is a lovely spot. There is some cramped casting on the river; but no long casts to speak of. The extreme clearness of the water necessitates fine tackle and small flies, particularly at the falls. The Frenchmen on the river are capital fellows. Their tariff is a dollar and a quarter a day, and they furnish their own canoes. The best part of the Nepisiguit is now in private hands. July is the best month for the Nepisiguit; the flies should be small and dark. The following fly is killing: Body. black mohair, ribbed with fine gold twist, black hackle, very dark mallard wing, a narrow tip of orange silk, small golden pheasant's crest for tail. A rich claret body, with dark mixed wing and tail, claret hackle, and a few fibres of jay at the shoulder, is also good. Small grey-bodied flies ribbed with silver. grey legs, and a mixed wing of wood-duck and golden pheasant, kills well. A good grilse fly is of a primrose body with black head, and tip and wing of golden pheasant tippet. These flies kill anywhere in New Brunswick. Two little rivers run into Bathurst Bay, and are both on the fence list. One of them, the Tête-à-gouche

is dammed two miles from the mouth; but a ladder has been constructed. When there is enough water, it sometimes affords good sport. From Bathurst northwards to Restigouche, the Intercolonial Railway follows the shore of the Bay of Chaleurs, crossing numbers of little rivers of more or less interest to the trout-fisher, but only two salmon streams, Jacquet and Charlo. Both have been shamefully over-fished. Sixty miles from Bathurst, we come to the head of the Bay of Chaleurs, to the little town of Dalhousie. As we run up on the New Brunswick side of the Restigouche we see opposite to us the mouth of Escuminac, where there is capital sea-trout fishing, and a few miles farther on reach Cambelton, where the real river commences. For twenty miles above Cambelton the main stream is rather large to be fished comfortably. The first good pool is at the mouth of Upsalguitch, and for thirty or forty miles above that again there is plenty of nice fishing water, about the best of which is at the mouth of Patapediac. In choosing men to accompany them anglers cannot do better than select noted spearers; these men are necessarily splendid canoers, and well acquainted with the haunts of the fish. Both lumbermen and Indians can always be hired with their canoes for one dollar per diem, or rather less if engaged by the month. Prefer the latter; they talk less and do more. The Upsalguitch, a tributary of the Restigouche, is itself a large river, and full of likely pools. The fish are smaller than in the main river or any of the other tributaries, but take the fly freely. It is at present rented by an American gentlemen. At the head of this stream a portage of two miles enables the voyager to put his canoe on the Nepisiguit, from whence he can either go down that river to the sea, or by another short portage go on to Tobique river, and from thence to St. John. So also at the head of the main Restigouche there is another short portage to the St. John. The water of the Restigouche being very clear, and the casting heavy, the fisherman must combine a powerful rod with tolerably fine tackle. The flies are a trifle larger than those used on Nepisiguit* and Miramichi. The subjoined advertisement has recently appeared:—"V.R.—Salmon Angling. Department of Marine and Fisheries, Fisheries Branch, Ottawa, Dec. 31, 1879. Written offers will be received to April 1 next, for the Angling Privileges of the following rivers: North Shore—Kegashka, Watsheeshoo, Washeecootai, Romaine, Musquarro, Pashasheeboo, Corneille, Agwanus, Magpie, Trout, St. Marguerite, Pentecost, Mistassini, Becscie; Baie des Chaleurs—Little Cascapedia, Nouvelle, Escumenac; Malhaie (near Perce); South Shore—Magdalen, Montlouis; New Brunswick—Tobique, Nashwaak, Jacquet, Charlo; Anticosti Island—Jupiter, Salmon. Rent per annum to be stated: payable in advance. Leases to run for from one to five years. Lessees to employ guardians at private cost. By order, W. F. Whitcher, Commissioner of Fisheries."

Bathurst.—Inter-Colonial Railway. On Nepisiguit. Salmon. There are twenty miles of salmon water, divided into several sections. The lowest near Bathurst is Rough Waters, held by the Government, who permit fishing for a dollar a day; but it is terribly poached. The rest of the river is taken up.

Bytown.—Hire a canoe and fish in the Rideau Canal. There is admirable trolling for pike and muskelunge.

Halifax.—The Sackville river flows into the head of the basin. It is a fine salmon and trout stream. About fifteen miles away are some beautiful lakes. You can easily arrange to lodge at a farmhouse in the neighbourhood. The trout-fishing is first-rate. There is salmon fishing in the neighbourhood. Sea fishing very good.

Lennoxville.—Some 95 miles from Montreal on the Grand Trunk line. There is good trouting in the Massawippi and St. Francis rivers, which join here.

Metapediac (New Brunswick).—Inter-Colonial Railway. On Metapediac. Salmon, trout. There is a good hotel here, where capital sport can be had for a dollar a day. The Metapediac has a course of sixty miles from a large lake in Rimouski, Lower Canada. About thirty miles from the head of Chaleurs Bay is the Cascapediac, a large stream holding very large fish. The whole district of Gaspé is intersected by streams full of salmon and sea trout; amongst the largest are the Bonaventure, the Malbaie, and the Magdalene.

Mill Village (Nova Scotia).—There is a good hotel here, and fair free fishing also at Greenfield, where lodgings can be had at a farm. A guide is necessary.

Quebec.—Near here is the Jacques-Cartier, a fair river, when in condition; the salmon run large. A good plan is to take a boat down the St. Lawrence, fishing the rivers that run into it. The first river is the Malbay; the fishing is nothing particular. The next stream is the Saguenay. It is remarkable for its depth. Good sport is to be had in all the tributaries of this stream. The Esconmagh is a most excellent river for salmon and white trout. White trout fishing in Canada is confined to the mouths of the streams in the ebb and flow of the tide. The best fishing is about five miles up, in a large pool under a fall. The Port Neuf is the next river. It is a good-looking stream, but not worth much. There is a good pool about a mile up the river. About thirty miles farther down are the Bustard and Mainscougan rivers. The fishing is very good. In all the lakes in the neighbourhood large ferox can be taken trolling.

---

* This is a good change: 1 turn silver tinsel, 1 ditto orange floss silk, 2 ditto black ostrich; tail 1 golden topping; body, black floss silk ribbed with silver tinsel; hackle. two bright orange cock's hackles. with two turns black at shoulder; wing, wild gobbler with a little wood duck and Argus pheasant mixed, and two or three sprigs orange macaw; head, black ostrich.

Red Rock (Ontario).—C.P.R. Lake Superior and river Nipigon. This river connects Lake Nipigon with Superior, and is 45 *m.* long. There is a Hudson's Bay Post on the N. end of Lake Nipigon. The fishing is considered the best in Canada. Permits for the season free to British subjects, and 21*s.* to foreigners. Use large flies.

Sherbrooke.—On the Grand Trunk line. Some sixteen miles off lies Memphremagog Lake. Trout and muskelunge. There are good hotels on various points, and the lake steamer runs constantly. The upper end of the lake is best.

CENTRAL AMERICA.

General Information.—All along the coast of Nicaragua and Mosquito territory there is an abundance of the sea fish common to the West Indies and the tropical waters of the Atlantic. The various turtles are taken in great quantities, especially on the small bays in the neighbourhood. In the shallow water which breaks over the dangerous sand-bar at the entrance of Greytown harbour are swarms of sharks. Within the lagoon are plenty of the American crocodile (*Molinia Americana*). All along the St. Juan River, and in the large freshwater lakes of Nicaragua and Managua, there is found a small species of freshwater turtle, of which both flesh and eggs are eaten. The most notable, however, is the manatee (*Manatus Australis*), which, when dried and salted, is a standard article of food among the Indians. In the great lakes is also found a large freshwater shark, said to be as dangerous and voracious as its salt-water cousin. Amongst the freshwater fish the best, both in lake and river, are the guapote, mojarro, and savallo. They are all good eating, grow to a good size, and take a fly or bait with readiness.

NEWFOUNDLAND.

General Information.—The salmon fishing is very poor; sea-trout fishing *very* good when the fish are running. It is no use for sea trout before the end of July. The salmon take the fly very badly. On the west side of Hall's Bay debouches Indian Brook, a capital salmon and sea trout stream. Sea fishing in abundance, often quite inshore.

Trinity.—Some 60 *m.* from St. John's. There is good trouting here, fish running large.

UNITED STATES.

General Information.—The sea fishing is very good and varied along both Atlantic and Pacific coasts. At Eagle Lake, Texas, there is capital black bass, perch, and catfish fishing. The lake is within 1 *m.* of the railway station, and boats can be hired.

Gallatin (Montana).—Northern Pacific Railway. Capital accommodation at Missouri Forks Hotel. Fishing is excellent, so is the trouting.

Monterey (California).—S.P.R. 140 *m.* from Frisco. Vast quantities of salmon can be taken in the sea with a spoon or other trolling bait.

St. Paul's (Minnesota).—Near here is Lake Minnetonka. Here is Lake Park Hotel, very comfortable, where boats and fishermen can be had. Fishing very good; no trout, but plenty of bass, pike, muskelonge.

WEST INDIES.

Bermuda.—The lagoons and inside the coral reefs are alive with strange fish, from the shark down to the beautifully tinted sergeant-major.

ASIA.

ASIA MINOR.

Sabanga.—There is a large lake here full of pike, siluris, &c. The accommodation is bad.

INDIA.

General Information.—There is excellent mahseer fishing in the Punjâb, in the North-west Provinces and in Central India, in all rivers running through hilly or mountainous country. As a rule, all rivers rising in the Himalayas hold mahseer, as well as the rivers rising in the elevated plateau of Central India; but these rivers are only fishable as long as their course is through hilly and rocky country. It is little use fishing in the plains. Fishermen are recommended to take with them two greenheart salmon rods, spliced (Castle Connell rods are the best), as in hot climates the ferrules of braized rods are apt to become loose and to fall off, with reels holding from 150 to 200 yards plaited hemp or silk line; a 12ft. or 14ft. trout rod, reel, and line; several hanks of good fresh salmon gut (avoid gimp); a stock of gaudy salmon flies, not too large (about No. 5 Limerick); a large stock of golden spoons gilt on both sides; phantoms, &c.; swivels, treble gut, spinning traces, triangles, split rings, &c.; and a good big gaff (not forgetting cobbler's wax).

Assam, Upper.—Some capital mahseer fishing can be obtained in this district, especially in the neighbourhood of Debong.

Burmah.—A fly and trolling rod would be the best to take. As for tackle, take a few bright-coloured flies. Some bottom fishing may be had on the lake at Rangoon, for which a boat is necessary. Up the river to Thayetmyo very large cat-fish may be taken; they are very strong and give tolerable sport, but are filthy fish in their feeding. Any large coarse bait will take them. There is fly-fishing on the river that leads to Tonghoo, and fish have been taken at a place called Shaygeno; this stream, unlike the muddy Irrawaddy, is clear in parts. Take plenty of gut of different strengths, a few bright spinning baits, plenty of hooks of all sizes, casting lines of course, and some small bright trout flies. Cobbler's wax, too, is unknown in these parts, and should be carried in a tin box, because of the heat.

Hurdwar.—On the Ganges, where it leaves the Dhoon, good fishing up as far as Rikkikate, about 20 miles from where the Ganges leaves the Himalayas, where the best fishing is to be had. Fish run very large. There is a species of pike or fresh-water shark, and some times a mahseer, to be killed in the Ganges and Jumna canals.

Jhelum.—In the north the Jhelum affords splendid mahseer fishing at Tangrote (about 25 miles above the town of Jhelum, which is reached by rail), where it is joined by the Poonch river. There is a good bungalow at Tangrote for the accommodation of travellers, and supplies are plentiful. It is best to fish from a boat, several of which, with boatmen who understand their work, can be hired on the spot. The most deadly bait is a large golden spoon, fishing very deep. One should use very strong tackle, as the fish run very large (up to 50lb.), and are very game. An 18ft. salmon rod, with 200 yards of line and the strongest and newest treble gut spinning tackle, are recommended. Best months—March and April, September and October.

Madras.—In the moat round Fort St George, there are some large fish, which take a salmon fly well. Use treble gut, as they will bite through single.

Nowgong Cantonment (Bundelcund), reached by road from Cawnpore or Futtehpore on the E.I. Railway. There is very good mahseer fishing in the Dessaun, 5 miles from Nowgong, in October and early in November, also in March, April, and May. A kind of trout rises well to the fly. The mahseer in this river do not rise so readily to a fly or minnow as to a small pellet of paste about the size of a pea, thrown like a fly in the rough water. A very small triangle should be used instead of a single hook, as the paste is not so easily flipped off in throwing, and a triangle will hold a lively fish better than a small single hook. The Betwa near **Jhansi**, the Kane above **Banda**, and the Sone in Rewah, are all first-class rivers for mahseer, with the chance of a shot at a crocodile or tiger. The large artificial lakes of Bundelcund—whose swampy margins are frequented by thousands of snipe in the winter months—are well stocked with coarse fish, roho (a species of carp) running up to 30lb. or 40lb., and a kind of pike also growing to a great size. Roho take a small pellet of paste (the water having previously been baited) on a small hook with fine tackle, and the pike are killed with frogs or live bait. Fishing with a cast of small trout flies of an evening, one may kill great numbers of small fish, not unlike sprats, called "chilwa."

Nowshera.—By rail to Goojerat. Drive 20 miles to Bhimber, then two marches (about 25 miles) on the Cashmere road to Nowshera, on the Tawi river, where there is a travellers' rest-house. There is good mahseer fishing for about 25 miles up the Tawi to **Rajaori**, and for some distance down, as far as its junction with the Chenáb. There are rest-houses at **Chungus** (about 12 miles) and Rajaori, and supplies are plentiful. Best months—March, April, and May, August, September, and October. This is not a snow river, and the best fishing is to be had in August and September between the showers. Three marches will take one from Nowshera to Chowmook or to Kotli on the Poonch.

Poonch.—From Tangrote one may have splendid sport for about 50 miles up the Poonch river as far as the city of Poonch. There are travellers' rest-houses at about every 10 or 12 miles, and supplies are plentiful; but, as the road does not always follow the river, it is advisable to take tents. There are rest-houses for travellers at Chowmook, Kotli, and Sairee, all close to the river, and there is a good bungalow at Poonch. Starting from Tangrote in March or April, one can fish up the Poonah river till the beginning of June, the large fish running up as the season advances. Fish deep in rough water, and keep out of sight, as the water is remarkably bright, except when snow-broth is coming down, and the fish wary. After fishing up to Poonah one can cross over into Cashmere, distant five or six marches, where good fishing can be had in the Jhelum. Some heavy mahseer are to be killed at **Sopur**, spinning a natural bait, and fishing deep just below the bridge. Higher up the river, above where it runs into the Walloor Lake, some fine fish (something like trout, or at least spotted like them), up to 8lb. or 10lb., can be killed spinning a small artificial minnow or phantom from a boat. One should let out a lot of line and get the boatman to paddle slowly up stream. June is the best month; but, as mosquitos are troublesome at night, muslin mosquito curtains should be taken. Some nice mahseer are to be killed in the **Sind** river just above its junction with the Jhelum at **Shadipoor.** All up the Jhelum as far as Islamabad numbers of small so-called trout can be killed with a mulberry, and occasionally a good one with a minnow, especially between the bridges at **Srinuggur.** At **Islamabad** some capital fishing may be had, the so-called trout rising readily to a trout fly or to a mulberry, or to a small pellet of paste used as a fly. At the end of August or beginning of September one should commence to fish down from Poonch, finishing up at Tangrote in October. There is heavy rain in August and September, and the best fishing is to be had after a spate. There is no snow-broth at

this season. To fish the Poonch and tributaries use an 18ft. salmon rod and 150 yards of line; gaudy salmon flies (about No. 5 Limerick) and golden spoons. The fish run large, and are very game, especially those of from 10lb. to 20lb. Fish up to about 15lb. take a salmon fly readily, but the most deadly bait for the large fish is a golden spoon gilt on both sides. Use treble gut for spinning, but single gut for fly fishing.

Rajaori.—On the Towhi. There are plenty of mahseer here, but they run small.

Ropur.—On the Sutlej. At the foot of the hills good mahseer fishing, the fish running very large.

Sialkote.—In November there is good fishing to be had in the Chenáb where it is joined by the Tawi about 15 miles above the cantonment of Sialkote which is reached by rail to Wazeerabad, and thence by stage carriage.

Solun.—On the high road from Kalka to Simla there is good mahseer fishing in the Giri river, a tributary of the Jumna, near Solun.

Tangrote.—First rate mahseer fishing, the fish running very large. (*See Thelum.*)

JAPAN.

General Information.—The streams of the interior contain a trout-like fish, which the Japanese, who are expert anglers, catch with native-made flies; but it is impossible to get leave. Around the coast, however, there is plenty of good salt-water fishing obtainable at any time. Bonita and albacore afford capital sport, and a large mackerel-shaped fish, about six feet in length, takes live bait readily, and is strong enough to pull an unwary hand out of the boat. The best tackle to take will be large and small spoons, rigged with strong swivels and gimp nozzling, and an assortment of sea-hooks. Lines of native manufacture fully equal if they are not superior to any that are made at home, can be procured in the Japanese shops.

MAURITIUS.

General Information.—All round the island rivers flow to the sea from the elevated interior, which is very rainy. In these rivers there are large eels, and a fish called a carp by the Mauritians. There is also in the Grand River and Black River a freshwater mullet, called a "sheet." Both the carp and the sheet take a fly. A more deadly way of catching them is with a large live grasshopper, and in this way fish of 2lb. and 3lb. are caught. Large-sized gaudy flies are the most killing. Into many tanks and ponds in the island have been introduced from China the gourami, a game fish. They grow up to 20lb., and are usually caught with wasp grubs. The carp, so called by the Mauritians, is a grey perch. It is a very game fish, fond of the most rapid eddies, and rises boldly to a fly. Carp are never caught above any of the falls unless there are side channels at an easy gradient, as for instance on Grande Rivière, Nord-ouest, at the falls from the reservoir, and those below Beau Basin. At Grande Rivière, Sud-est, a fall occurs within a half-a-mile of the mouth of the river; no carp can be caught on the river above that; while below—the river so far is tidal, and must be fished from a boat, the banks being precipitous—are a great number of carp, particularly under the falls, and at the foot of the projecting cliff, in which is the cave with the statue of Notre Dame de la Misericorde at the entrance. Carp are caught with a live prawn among the breakers on the bar at the mouth of the Rivière des Aiguilles, and not ten yards inside, in the short space of tidal water, are caught with a fly. With regard to flies; on Tamarind River—the best river—an imitation of a large yellow-bodied grasshopper, common in that part, is killing; also of young wasps; earlier still after rain an imitation wasp grub of dirty yellow chenille, or a strip of wash leather on a slip of cork. On Grande Rivière, Nord-ouest, a small green grasshopper kills well, as also the green and yellow cabbage grub. On this river on hot clear days fish are taken with a small lizard an inch long, cut out of indiarubber. It is just the colour of the common lizard there when it comes out of the egg. Where the Reduit and Rouge Rivers run in is a good spot. All the rivers on the south coast are good, especially the Rivière des Aiguilles, where fish run larger than elsewhere. The deep and sequestered pool under the waterfall on the little river Bain des Negresses is said to hold some peculiarly large ones, but the pool is most difficult of access, owing to a belt of swamp and luxuriant tropical jungle. There is a rock overhanging the pool, some sixty or seventy feet perpendicularly above it, and from it a line may be dropped. There is a fair river at Flacq, on the north-east of the island, and more easily fished than most of the others. The sheet are principally found on the upper waters of the rivers; Grande Rivière, Sud-est, where there are no carp, being the best. The immense eels that affect the rocky pools, half filled with boulders beneath the waterfalls, are difficult to catch. Even when hooked, if they once succeed in getting hold of the boulders that form the bottom and sides of the pools there is no chance of getting them out. A live duckling, with a couple of strong hooks on gimp secured beneath its wings, is the best bait, as the eel will take that about dawn or twilight, and may then be run ashore before he has time to recover from his surprise. These eels are four to six feet long, and as large round as a man's thigh, so a stout stick or an axe w'll be wanted to quiet them.

EUROPE.

AUSTRIA.

General Information.—The streams of Transylvania hold trout in some quantity. The rivers of Lower Hungary, especially the Theiss, hold schile, pike, carp, sterl, dick, hawsen, &c.

Achenwald.—By staying at the inn some fishing can be had in Ache. Lake Achensee, and a considerable part of the river, is preserved by the monastery of Pertisan.

Aussee (Styria).—Trout and grayling. (See Ischl.)

Bregenz.—On Lake Constance. (See Switzerland, Constance.)

Bruck (Styria).—On Lamnitzbach; trout. Murz.

Brunock.—On Ahrenbach. Trout, grayling.

Buda Pesth.—Similar fishing as at Pressburg. The Margaretherr Insel (Margaret Island) a short distance from the capital—steamboats every half-hour—contains two restaurants, and capital bank fishing; no charge for angling. Platten See (*Balaton Lake*) is near Pesth. Large pike, perch, wels, burbolt, pike-perch, bream, and schneider (or cutter fish). The latter has a knife-like edge along the belly; they are herring-size. From Pesth go to Siofok, per railway; put up at Mr. Karlberger's hotel, who will give free permission to fish the lake. Off the jetty is capital perch fishing. The bait, a portion of a raw cray fish (the universal bait for large fish). A steamboat crosses the lake daily in three-quarters of an hour to Fuered, a mineral water bathing place. Boats to be had here, but none at Siofok.

Forcheim.—Between Miremberg and Bamberg. At Muggendorf, on Wiesent, good trout and grayling fishing can be had. Leave can be obtained.

Fured (Hungary).—On Platten See. Station Szantod, on the Stuhlweissemburg Railway from Vienna. This lake contains many varieties of fish. The autumn is the best time. Mayer's hotel is the best. Boats can be hired.

Gmunden.—On Traun. There is a lake here. The Sonne is a good inn. The grayling fishing from hence to Ischl is good; above here it is preserved.

Gross Reifling (Styria).—On Salza. Trout, grayling.

Hallstadt.—See Ischl.

Innsbruck (Tyrol.)—At Mittenwald, on the Bavarian frontier, the Isar contains trout and grayling; leave is easily procurable. Three hours' drive from Mittenwald is Partenkirchen, two hours distant from which is Elb See, containing coarse fish. The fishing is let to a professional. An hour from Mittenwald, at the village of Krün, is a small lake, containing trout. Walchensee, some three hours from Mittenwald, is a post station on the lake of the same name, which contains fine trout, as does Kochel See, a lake half an hour's walk from one end of Walchensee. These lakes are rented by various people, who doubtless would give leave. Boats can be had. Walchensee is the only station on that lake, but on Kochel See there are two, Kochel and another place. Close to Leefeld, a small village two-and-a-half hours from Innsbruck, is a small lake containing trout.

Ischl.—On Traun. The landlord of the Kaiserin Elizabeth has large fishery rights as far as Hallstadt. Below the falls there are plenty of Hüchen. Permission must be obtained. (See Gmunden.) The Grundlesee is twenty-four miles from here. A conveyance runs from Ischl to Aussee, three miles from the lake, and on the borders of the lake is a very comfortable hotel, the Erzherzog Johann. The fern fly, Hoffland's fancy, and the coch-a-bonddhu are good flies on Traun, and wading is necessary. On Grundlesee the trolling with artificial bait is good, but they must be large. It is a good plan to troll up the Grundlesee to the Töplitzsee which is joined to the former by the Traun. There is good fly-fishing in Töplitzsee, especially by two waterfalls. For this lake use Hoffland's fancy, dressed large, and No. 2 body, crimson mohair ribbed with gold; hackle, red; wing, the starling or mallard; hook, No. 6 or 7 Limerick. (See St. Gilgen.) The water near Goisern, an hour's distance from the Hallstadter See, on the Ischl road, is very good. A couple of hours on the road to Saltzburg brings you to the Wolfganger See. There are two stations here, St. Gilgen, on the Saltzburg road, and Wolfgang, a village on the opposite side, where there is a small but clean and comfortable inn. The lake contains very large trout, pike, char, chub, and other white fish. From Wolfgang you can fish the Schwarz See, a lake about an hour and a half up the Schafberg mountain. The trout rise freely A couple of hours' drive from Wolfgang is Fuschel See, containing plenty of char and white fish, and a few big trout. There are two stations here, Fuschel, at the mouth of the lake, and Hof, near its head. Permission to fish in Wolfganger See and Fuschel See is obtainable at the inns. Eight miles from Hof, over the hills to the left of the Saltzburg-road, is Hinter See, containing good trout, which rise well. The fishery is rented by the head forester of the district. Hof is two hours from Saltzburg.

Jenbach (Tyrol).—On the Innsbruck line. Achen See lies near. We understand that it is let to a professional fisherman, in which case permission is easy. Trout very large.

Kochel.—See Innsbruck.

Kufstein.—On the Innsbruck line. Two hours' walk from here is a lake by the village of Barnstat.

Lambach.—Half-way between Lintz and Gmunden on Alm and Traun, great quantities of grayling. Leave can be obtained

Lienz.—On Isel. Trout, grayling.

Meran (Tyrol).—The rivers Etoch and Passer are accessible from here, but they are too near their mountain sources to be good for angling.

Palfau (Styria).—On Salza. Trout, grayling. Between here and Wildalpen is a fair hotel (Kaiser Gams), where free fishing can be had.

Pressburg (Hungary).—On the Danube. Excellent fishing for all kinds of large fish off the promontories within a short distance of the town. A spinning bait most useful for pike-perch, which are caught here occasionally of 30lb. in weight. Wels are fished for with live baits, near the bottom, and are taken up to 300lb. in weight, and more; they are also fished for with a live duck as bait. The Neutra, a branch of the Danube, is a more sluggish stream, and abounds with wels, barbel, and perch; also a fish of the shad species, called zaerthe. Anglers' licence is five gulden, or ten shillings per annum

Reutte.—An hour's walk from here, at the village of Heuterwang, are three lakes—the Heuterwang See, a quarter of an hour's walk from the village, the Plan See, and the Bach See, the source of the Arch. The fishing belongs to a peasant of Heuterwang. All fish caught must be given up alive, or paid for at the market price. Fridays and Saturdays only can the boats be obtained, unless a high price be paid. The fish are rhenken, running up to 6lb., char and trout. The little stream by the village is a good spot. There is a clean little inn here, the Grosses Wirthshaus. It is necessary to order meat some time in advance. There is a lake near Ehrwald, a village three hours distant from Heuterwang, containing plenty of trout; the master of the inn here has the right of fishing. Near Lermoos are two lakes, one close to the Innsbruck-road, and another, Weisze See, near the village of Biberweir; this last lake contains plenty of char, though no trout. The master of the Post Inn at Lermoos holds the fishery rights, as also of a small stream holding a few trout. There are two small lakes, with a boat on them, close to the Innsbruck-road, two hours from Lermoos, which contain trout. The master of the inn of the village of Nassereit has the fishery rights. At Weissenbach, one station on from Heuterwang, is the Lech, containing a few trout and grayling; the fishing free. Some hours up the river, in Lechthal, the trouting is much better. One hour's drive from Weissenbach is the village of Nesselwangle, the commune of which holds the fishery rights of the Holden See, containing large pike and white fish; there is no doubt leave would readily be granted; the accommodation here is good. At the village of Tannheim, some distance from Nesselwangle, are lakes Vils-Alper See and Trau-Alper See, containing trout, char, coregoni, and plenty of perch; the latter lake lies an hour's climb above the former. The fisherman who owns the fishing readily gives leave; accommodation very bad. Schattwald is the next village; accommodation good. The Vils runs close by, containing plenty of trout. The parish priest owns the fishery, and grants leave. Three hours' drive brings you to Immenstadt, on the Munich and Constance line.

Schmeks (Hungary.)—Fair fishing.

St. Gilgen.—Good fishing, trout and grayling, three miles from Ischl. Good trolling.

Saltzburg.—See Ischl.

Taufers.—On Ahrenbach. Trout, grayling.

Vienna.—Excellent fishing for salmo hucho, wels, pike, perch, barbel, &c., in the Danube, close to the town. The fishers here use brass wire lines, and throw them with a heavy lead attached into the rapid stream, and now and then haul up a monster wels.

Walchensee.—See Innsbruck.

Weichselboden (Styria).—On Salza. Trout. Preserved by Count Meran, who often gives leave. Fishing very good.

Wildalpen (Styria).—On Salza. Trout, grayling. Preserved by the monastery at Admont, but leave is only occasionally granted. Fishing very fair. *Hotel:* Zisler's.

BELGIUM AND LUXEMBOURG.

General Information.—There is fair trout and grayling fishing in the Semoy and Bocq. The Ourthe, near Houffalize contains trout and grayling, and large chub, and is good for general fishing. A few salmon trout are netted occasionally near Tilff. The Hoyoix, which joins the Meuse at Huy, is full of large trout, but is very strictly preserved. Fair general sport can be had in the Ambleve. Aywailie is a good spot. In the Molignée the trout are plentiful, but small; this river joins the Meuse at Moulin. At Tagnion on Ambleve, and in a tributary near, fair trouting can be had. Tagnion is near Spa. Hamoix, on the Huy-road, is a good fishing quarter on the opposite side of the Ourthe. Fair accommodation can be had. There is good fishing in the Lesse near Chanly, which can be reached from Grupont on the Great Luxemborg line.

Comblain la Tour.—On the Ourthe and Ambleve. Trout, roach, chub, and few salmon late in the season.

Deckirch (Luxembourg).—On Wiltz. Trout, chub. Fishing good, and preserved by the landlord of the Hotel des Ardennes. Fishing begins April 1, and ends in November. Fishing licence 3 fr. per annum.

Dinant.—The Bocq runs six miles from here, close by the village of Spontin. The river rises between the villages of Sey and Mohiville, and joins the Meuse at Yvoir; trout are plentiful. The red and black hackles are good flies. Leave can be obtained for some portion of the water from the owner of the Hotel de la Tête D'Or; also from the burgomaster of the village of Purnode. At the former place the Meuse contains plenty of the coarser kind of fish, and abounds in the queer fish called Hotische, or Hoteux. It has no

longer any salmon, and few trout. Le Salm gives fair trout fishing. Station, Vielsalm. The Lesse joins Meuse about one and a half miles above the town. The fishing is very good. Rochefort is the best place to stop at. The railway runs through the place.

Bitelbruck (Ardennes).—Sura; trout; river much fished. Hotel accommodation fair.

Herbeumont (Ardennes).—N.s. **Beatrix.** On Semois; trout, chub. *Hotel*: Vasseur, where fishing can be had.

Huy.—Hotel du Mouton Bleu. Some good trouting can be had in the neighbourhood.

Laroche (Ardennes).—Ourthe; pike, chub, dace, trout. Any amount of coarse fish, but the trouting has greatly fallen off.

Liege.—On Ourthe. Roach, chub, and gudgeon.

Marloie.—On Ourthe. Fair fishing.

Namur.—On the Meuse. Chub. A *few* trout, barbel, perch, and pike. Above Namur the river is clear and rapid, but below slow and dirty.

Orval (Ardennes.—N.s. **Thorenville,** 6 *m.* Marche; trout; preserved; by staying at the inn (comfortable) d. and w.t. can be had.

Rochefort (Ardennes.)—On L'Homme and Lesse. Trout and grayling. Good fishing, but all preserved. A day or two may sometimes be had. Apply to landlord of Hotel de la Cloche D'Or. Some distance below the river runs through an estate belonging to the King of the Belgians, and ten miles down joins Meuse. There is a good inn here. Three miles below Rochefort another good stream joins Lesse. The Semoy runs near here.

Spa.—Hotel D'York and others. On Wayal. Some little fishing can be had 2 *m.* down the river. There are no fish by Spa.

DANUBIAN PRINCIPALITIES.

Cervanoda.—See Kustendjee.

Kustendjee.—On the Black Sea. There is a rail from here to Cervanoda. Good accommodation at either place. Fair fishing in the Danube, consisting of the shaden, reaching 350lb.; the deek, 400lb.; the shill, 40lb.; the forgoache, 50lb.; the hoochan, 70lb.; the stirl, 20lb.; also sturgeon, pike, trout, carp, &c. There is a large lake an hour's walk from here containing many heavy fish, especially the *Lucio perca.*

ICELAND—DENMARK.

Reykjavík.—There are eight salmon rivers within from one hour to six days' journey. Salmon fishing is mostly very poor, owing to the persistent use of nets in every spot where the riparian farmers can set one with effect. Very fair sport is to be had, however, by renting a river or buying the nets off a portion of one. The eight rivers are (1) the Ellidáar, one hour from Reykjavík. Herra Thomsen, its owner, resides at Reykjavík, and lets the fishing to anglers at 10*s.* 6*d.* per day. (2) The Laxá, in Kjós, one day's ride from the capital. The whole river is to be rented for from 60*l.* to 100*l.* Application to be made to the priest at Reynivellir. Excellent accommodation at that place. (3) The Minni Laxá and (4) Stærra Laxá, distant two days' journey. Quarters at Grüf farm and Hruni parsonage. (5) The Leirárvogar Laxá, distant two days' ride. The nets could be bought off this river for about 20*l.*; it is believed the fishing would then be very good. Quarters at Llerá farm. (6) and (7) Grimsá and Nordrá, two tributaries to the Western Hvítá; three days' ride, or one day by boat, from Reykjavík. Good quarters at Hvítárvellir and Thverá farms. (8) The Laxá falling into the Straumfjardar Ós; one and a half days by boat, and six days' ride, from Reykjavík. Quarters at Míklaholt parsonage. Good trout fishing in Thingvalla lake, one day's ride, and in its outlet (Sog). The trout run up to 7lb. Quarters at the farms. There is also good trout fishing in nearly all the rivers that do not drain glaciers. There are now two good hotels at Reykjavík—the Hotel Iceland, newly built, and the Alexandra, formerly the Merchants Club-house. As travelling is mainly on pony-back, take an English saddle well stuffed, also a portable tent, waterproof rug, and a pair of thick Canadian blankets to sleep in, preserved soups and meats, cheese, ham, biscuits, oatmeal for porridge, and some such cooking apparatus as the "Rob Roy"—that is, heated with spirit, fuel being very scarce. Clothing should consist of a couple of suits of warm thick material, a stout mackintosh, and a pair of strong fisherman's boots coming well up the thigh for riding in, as rivers have constantly to be forded. In the north there are now seven rivers in which salmon may be caught. (1) The Laxá from Mývatn, very good. Nearest port, Húsavík, where steamers call about half a dozen times during the summer. Accommodation fair. Apply to the factor, Mr. T. Gudjohnson. The nearest salmon fishing is some 5 *m.* off at Laxármyri, a large and comfortable farmhouse. The farmer readily gives permission to fish, the angler to retain the trout, but give up the salmon. Quarters *are not now* obtainable at Laxármyri, but there is an inn at Húsavík. Another good fishing station on this river is at Grenjadarstadir, a very good farm, and the home of a clergyman—about 12 *m.* from Húsavík. (2) Ós Laxá, a few hours' ride from Skagaströnd, a port also called at by steamers. (3) The Laxá from the Laxárvatn, one day's ride from Skagaströnd. Quarters at Hjaltabakki parsonage; priest speaks English. (4) Vatnsdalsá, a good river, but, it is believed, the best stretches of water are rented. (5) Víddidalsá, two days' ride from Skagaströnd. Quarters at Borg; farmer speaks English. (6) Midfjardrá, three days' ride from Skagaströnd. Quarters at Reykir farm and Melstadr parsonage. (7) The Laxá, falling into the Hvammsfjördr; one day's ride from Stykkishólmr, a small port called at by steamers.

Several very fair farms in the valley, at one of which a room could be had. Excellent trout fishing to be had in the lakes on the Arnarvatnsheidi, in Svínavatn, near Stóradalr; also in the upper waters of the Laxá from Mývatn. The best way to the lake is up the Laxárdalr; Grenjadarstadir should be made a half-way house. There are a vast number of char in Myvatn, but they refuse to take the fly. There is, however, excellent trout fishing in the Laxá, about 2 miles from its outlet from the lake. Good quarters are obtainable at Skútustadir, a parsonage at the south end of the lake; and also at Hopstadir, a farm lying nearer the river. On the road to the Dettifoss from Húsavík is the Botnsvatn (bottom water); good trouting. No fishing in lake Hoskuldsvatn. Ordinary salmon flies, especially the silver doctor, snowfly, Childers, "Butcher," and "Jock-Scott," for salmon, and for trout small gaudy grilse flies with red woollen or tinsel bodies, bound with gold or silver twist, golden pheasant tails, and brownish wings, have been found the most killing. July and August are the best months in Iceland, but when it is purposed to rent a river or buy the nets off a portion of one, the angler should visit the island not later than the middle of June, that all obstacles may be removed and the first run of fish allowed to enter the river. If this is not done, the angler would, in a dry summer, wait a long time before he got any fishing, as most of the rivers frequently fall very low in the months first named. A good deal of fishing is preserved by the Icelandic Angling Club. Apply to the hon. sec., H. Gibson, Esq., 40, East-road, Levenshulme, Manchester.

FRANCE.

General Information.—The trout fishing in the department Morbihan does not open until June 1. This rule applies only to the canals and navigable streams. Near Brooms in the Côtes du Nord, there are some streams. Fishing poor. The lake at Jugon contains pike and perch. Any person may fish with rod and line only in any public water, that is, in all navigable rivers, canals, and their cuts or affluents, the maintenance of which in good condition is chargeable to the state, and into which a fishing boat can at all times enter. No one, however, must use night lines, trimmers, bankrunners, or any instrument stuck in the bank. This does not apply to ponds or lakes which belong to the riparian proprietors. In all other rivers and streams the right of fishing belongs to the riparian proprietors. No fishing after dark is permitted. Every department makes its own byelaws, and settles its own closing time; and as these generally vary, it is well to ascertain the particulars, as sometimes the fishing on one bank of a river is closed, and the other side open. All information can be obtained at the prefecture of the principal town of each department. The French Government maps are good. For Normandy or Brittany comfortable quarters can be had at Havre, with the Montivilliers and Epouville fishing a day or two at Cany, also at Pont Audemer and Pont l'Evêque. Some sport is to be had with trout, many of them large, at all the above places. There is no salmon fishing worthy the name in Normandy. Brittany will afford good sport among trout, and a salmon here and there; also capital sea-fishing, both from boats and from rocks on parts of the coast. The streams are generally preserved; it is probable that permission may be obtained by proper application. For Brittany, as stations choose Pont Scorff, Quimperlé, and Pont Aven; very good sea-fishing is also to be had near the latter place. Anyone has a right to fish from a public path. Plenty of pollack along the rocky coasts of, Normandy and Brittany, and bass in all the estuaries.

Abbeville.—Not far from here is a large lake, containing pike, perch, bream, roach, &c. The fishing is sometimes let, but leave can no doubt be obtained. The sea-fishing is sometimes good, but you must go out some way.

Aix-la-Chapelle.—Four hours' drive from here is a stream at Montjoie. At Düren, an hour by rail from here, there is good grayling fishing.

Aix-les-Bains (Savoy.)—*Hotels:* De l'Europe, d'Aix, and others. On Lake Bourget; ferox, pike, perch, dace, chub, bream, but the lake is very deep. Baits are easily procured. The best way of fishing is with a natural bait trailing from a boat, with 500 or 600 yards of line out. Large dace may be caught with fly all along the deep, wooded side of the lake, and there are some splendid perch round the shallow weedy bays. Two small streams run into the lake here, holding small chub and dace, and in the autumn a few trout.

Annecy (Savoy.)—Hotels Verdun, Geneva, d'Angleterre. On Lake Annecy; ferox, pike, perch, chub, char. Fishing fair.

Arcachon.—There is a little fishing, but poor, in the lakes along the coast N. and S. of this place.

Avranches (Manche, Normandy).—The Léez and Celune fall into the Bay of Mont St. Michel here. The fishing close to the town is not good for much, but by going a few miles up either river good sport can be had. On the Léez, Tirpied (six miles from Avranches), Bricey (ten), and Cuves (twelve), are the places to put up at, though the accommodation is very rough. On the Celune, Ducey (seven), and Les Biards (thirteen) accommodation very bad at the latter place, but the fishing good. The diligences run close to all these places. Leave is easily obtained. Salmon may sometimes be taken.

Bagnolles de l'Orne.—Hotel de Bagnolles. Some fishing can be had here.

Bagnolles-les-Baux (Orne.)—On Vée. Hotels St. Lucile and St. Marguerite. The lake here contains plenty of coarse fish.

Bar-sur-Aube (Paris and Mulhouse Railway).—Fair trouting in the Aube; free fishing is also good at Longchamps and Rennepont.

Baud (Brittany).—The Hotel de la Grande Maison is rough and uncomfortable, but the charges are moderate. The Evel, which runs near, contains fine trout and perch.

Bayonne.—At Cambo, fifteen miles off, good trouting can be had in Nive and other streams. *Inn*: Hotel St. Martin, Cambo.

Belle-Isle-en-Terre (Brittany).—(*See Paimpol.*)

Bergues.—Some six miles from Dunkerque. Large pike are to be caught in the fosse. Permission must be obtained from the officer in command.

Besancon.—Barbel and other coarse fish, very scarce owing to netting. There is good accommodation. Go to Pontardier and Metiers-Travers in Switzerland for trouting. Métiers-Travers is on the Reux. By descending the river you get to Boudri.

Biarritz.—At Cambo some good trouting can be had, also dace. The Nivelle holds good trout.

Boulogne-sur-Mer.—Fair sport is to be met with up the Liane at Questreques, Cremarest, and Bournonville, more especially at the latter in the spring. Sea trout are often caught at the weirs. Near Montreuil there is good fishing in the Cauche, especially in the upper part of it at Parenty, Beusent, and Inxent. The best of the above places is Beusent, where the stream is very open all the way up to Parenty. At Bermeulles, about one mile from Beusent, accommodation if required may be had at a farmhouse, though they are all within a drive from Boulogne. 23 *m.* off is Fauquemberg. There is fair trouting from 6 *m.* above, to Lumbers, 9 *m.* below. At Lique, 17 *m.* from Boulogne, there is fair trouting. Apply to Mons. Claude Hess, wine merchant, 54, Grand Rue, for information. Some good pollack fishing near here; fish large; use a spinning eel.

Brest.—An excursion may be made from here to Landéoc, where there is a good salmon and trout stream (the Buis, which falls into the Aulne at Logonna Quimerch.) This stream may be followed up to Braspars, a small village with poor accommodation, and thence to Huelgoët, which stands on a lake, where there is a capital inn. Good fishing may be had at Pontargonet, and in the stream that supplies the lake. From Huelgoët a mail road leads to Morlaix. From Huelgoët go to Commanna, where the trout fishing is very good, but the accommodation poor. Good sea fishing.

Brevieres (Tarentaise).—On Isére; plenty of trout. Accommodation (Aub. du Soleil Lévant) wretched.

Caen (Normandy).—On Orne; dace, pike, &c. There is good fishing on the Orne, a few miles from Caen; there are trout at a place called Harcourt. There are various trout streams in the neighbourhood, mostly preserved by the proprietors. Hotel: Hôtel d'Angleterre. In the Fosse Anglaise are chub, tench, pike. There is some fishing in the Ouystreham Canal.

Cannes (A. M.).—Siane runs 3 *m.* off; dace, chub, grey mullet, eels, and a few trout. *Hotels:* Garribaudy (nearest the river), Beau Site, and many others. Fishing is sometimes moderately good, especially some four miles up the stream just below Oribeau. Some fair trouting can be had twelve miles off across the hills near Grasse. At times mullet, mackerel, wrasse, and other sea fish can be taken between Cannes and the Isle Marguerite.

Cany (Normandy.)—There is fair trouting here; also at Villefieurs, three kilomètres off.

Cazeres.—On Garonne. Plenty of chub, and a very few trout.

Cette.—Pretty good fishing in the marine canals that intersect the town. Plenty of sea-bream (*dorade*, locally).

Chausey, Iles.—Very good sea fishing; many large pollack, and grey and red mullet abundant.

Cherbourg.—On the Divette. Grey mullet and small bass are to be taken by angling near the dock gates and pier head; atherine or sand smelt, at the influx of the river Divette, on the east side of the floating basin. The townspeople fish with throw-out lines, and angle also with rods from the outer part of the quay walls, taking with the lines numbers of flounders, from 6in. to 9in. long. There are several rocky shoals in and outside the harbour, where pollack are taken. Some trout in the river Divette; pools and streams for both fly, minnow, and dapping. The river contains also eels, roach, and minnows.

Clermont (Puy de Dome).—At Mont Dore, a watering place a few miles off, good trouting may be obtained. Accommodation is very good.

Cong.—Tolerable fishing in the lake. There is little or no chance on the river.

Corps (Dauphiné).—On Drac and Souloise. Drac holds few fish, and is much discoloured. Souloise joins Drac here. Trouting good from a mile below the mill to its source (some subterranean pools 8 *m.* up). There is good trouting at St. Firmin, 16 *m.* from Corps. (*See St. Firmin.*)

Crieuil. (*See Treport.*)

Dax (Landes).—On Adour; pike, roach, dace, chub, perch.

Dieppe.—Near the neighbouring station of St. Aubyn there is a little trout fishing; leave from the landowners, who require careful negotiating. From the quays there is good rod fishing for grey mullet, baiting with ragworm.

Dijon.—On Ouche; a few trout. Accommodation good. There are several good places within a circuit of twelve miles. The middle of May the best time.

Dinan (Brittany).—Rance; carp, dace, pike. Some trouting can be had at Guenroc (good accommodation), 15 *m.* up the river. Some trout can be had also at St. André des Eaux, on Rance, 12 *m.* off; also at Hinglé, 6 *m.* off. The river can be fished to where it joins the canal, from which point there is the towing path into Dinan. At Bobatail, 5 *m.* from Dinan, are some lakes holding pike, but preserved. There is a fair trout stream 12 *m.*

W. of Dinan, and a lake, which is preserved. At all the locks in the canal stray trout are to be found. Minnow fishing is best, owing to the rivers being overgrown. No fishing is allowed for a month before the harvest, because of the crops. In South Brittany is excellent trouting, particularly at Carbaix. Good accommodation.

Dinard.—There is no freshwater fishing here, but plenty of sea fish of all kinds.

D'Ivourne. (*See Geneva, Switzerland.*)

Dôle (near Dijon).—Some dace and chub can be had here.

Dunkerque.—The canals are full of roach, perch, and eels. There are carp and pike in the fosse of the fortifications. Large pike are caught at Bergues.

Eaux Chaudes.—Difficult fishing, owing to rocks and trees. Trout small.

Embrun (Dauphiné).—Some distance beyond here there are good streams in the valleys of L'Argentière and Val Louise.

Evreux.—There is some good trouting for some distance above the town. Leave must be obtained.

Foix.—On Ariège. A few good trout.

Gabas.—Last village before the Spanish frontier, beyond Eaux Chaudes. Trout both above and below, but best about two miles above, at the foot of the Pic d'Aule. The Lac d'Aule, near the eternal snows, contains fine trout of most superior quality, but very capricious in rising or taking any bait. Small flies best.

Givet.—On Meuse. There is capital pike fishing here.

Gouarec (Brittany).—The best trout fishing in Brittany, formed by the junction of the Blavet, Salon, and some streams. Quarters are bad.

Granville.—Small grey mullets are to be caught off the quays, using the tail of a rock-worm, and sand eels on long-lines shot at low water on the sands.

Grenoble.—The Isère and Drac, and several smaller streams, run near the town. The trout fishing is very poor. Some trout fishing can be had about thirty kilomètres off, in a river preserved by a society. Application must be made to the Mayor of Voreppe. Hotel: Hotel des Ambassadeurs. About 4 *m.* off is Lake La Frais, holding good trout.

Guingamp (Brittany).—On Trieux and Blavet; trout, salmon, and dace fishing good; on the head waters of Blavet especially so. At St. Nicholas du Palem 15 *m.* is good fishing (Blavet running 2 *m.* off). Hotel Johannin being comfortable. March, April, and May are the best months. *Hotel*: Hotel de France. (*See Paimpol.*)

Havre.—There is good smelt fishing off the wooden piers on the beach of Ste. Adresse, a suburb of Havre, also a few small shad and gobies. The baits are the squid, calmer, and other species of cuttle-fish; the large sand-worms, and the centipede-like red or green worms found in the harbour mud or under rocks in muddy ground at low water; also shrimps, which are freely taken by small whiting, &c., early in the season, and the mussel. Open a good lot half an hour before you reach your fishing ground, let them dry a bit, and put them on very carefully; they are a most killing bait. The sand-smelt is taken in the harbour, and in large numbers along the beach, by fine tackle, with three or four hooks baited with bits of fresh-skinned shrimps. There are some deep weedy ponds three miles from here, where fair sport with roach and rudd may be had. Near here flows the Lézarde; trout. This river, flowing through the villages of Rolleville and Epouville, and the town of Montivilliers, falls into the Seine two miles below Harfleur, a little above which town it is joined by a smaller and shallower stream coming down through the adjacent valley of Gournay. From Montivilliers up to Rolleville is the best fishing part. Besides trout in this part of the river there are a few little eels and lampreys. Montivilliers is one hour by road from Havre. Leave can readily be obtained on polite application to the various millers. Flies for the Lézarde should be small and tackle very fine. The season is from Feb. 1 to Oct. 31. The stream in the valley of Gournay contains a few good fish, and may be fished either near the metal-rolling works of M. E. Hubin (distant about a mile and a half from the Harfleur Railway Station), application being made to the manager (*directeur*), or, if unsuccessful here, at the Corderie, half a mile further up, where the *directeur* readily gives leave. Good sport may be obtained in the following trip: Rail to Yvetôt, half-way between Havre and Rouen, diligence thence to Cany, from which town down to Villefleurs and beyond, even down to the sea at Veulettes, you may fish many miles of a large and well-stocked stream, abounding in trout of superior size and flavour, particularly near Villefleurs. But be careful to ask permission (which will scarcely ever be refused) whenever it is desirable to enter the premises of mills, farms, &c., or to go on any path which is not evidently public. Flies here may be somewhat larger than for the Lézarde. Crossing the Seine by the Honfleur steamer (passage thirty-five minutes), and proceeding by rail to the neighbouring station of Pont l'Evêque, there is fair fishing up several miles of a good large stream, where nobody will make any difficulty. Very large trout, but not very numerous, may be found in the Risle, at and above Pont Audemer, accessible by a little steamer from Havre, or by *voiture publique* from Honfleur. Any hotel keeper at Pont Audemer will give information as to the best waters, and persons from whom to obtain permission.

Hennebont (Brittany).—On Blavet; trout, dace, and occasionally salmon and sea trout. The water between here and Lochriste is the best. Use large and bright flies. One side of the river is preserved, the other free. No difficulty will be found in a gentleman obtaining leave on giving up every alternate salmon he catches.

Hesdin. (*See Montreuil.*)

Hyeres.—The little river Gapeau, flowing into the sea a few miles below Hyères, holds an

abundance of good chub, roach, gudgeon, &c. The fishing is free. Begin at a point about two miles from the town, and fish downwards. At the mouth of the Gapeau grey mullet may be taken with the ragworm occasionally. At the peninsula of Giens, opposite Hyères, there is good fishing from the rocks in deep water for sea-bream, wrasse, &c. The ragworm is the best bait. There are good points for fishing on both sides of the peninsula. Wherever you see deep water, you may be sure that fish abound. The local fishermen will often try to persuade you to go out in the roads in one of their boats. This appears to be a delusion. The landlord of the humble inn at Giens will at any time be able to find a boy, who for a few *sous* will get you a good stock of bait (ragworm, small prawns, &c.) The prawn is the most killing bait. Some trout are reported between Hyères and Cannes.

Josselin (Brittany).—On Oust; trout. The fishing is fair. The Croix d'Or is a good inn.

Lamballe (Brittany).—The river here is devoid of fish.

Landivisian (Brittany).—On Elorn. Trout.

Lanleff (Brittany).—On Leff. Trout.

Lannion (Brittany).—Fair fishing can be had in the neighbourhood. (*See Paimpol: Tréguier.*) Salmon may be taken in the Guer. Sea trout are plentiful below the town, and above brown trout are numerous.

Lanslebourg.—On the top of Mont Cenis Pass is a lake containing trout. Leave to fish must be obtained from the monks at the hospice.

Laruns.—On the road to Eaux Bonnes. Trout.

Le Faouet (Brittany).—*Hotel*: Lion d'Or. There are five rivers within easy reach, all full of trout. Above Le Faouet to the north is the Ellé, a heavy river, containing good trout and lots of dace. The Laita is heavily wooded, and contains fine trout and dace. At the valley of St. Barbe there is good fishing for small trout. Below Le Faouet the Ellé is deep and still. At the junction of the Laita is a good spot. (*See Quimperlé.*)

Le Lauzet (Savoy).—Hotel de l'Europe; poor. There is a lake near here full of trout.

Louvie.—Between Pau and the mountains. A few trout.

Luz (Hautes Pyrenees).—There are many lakes within reach holding good trout, especially Lac Bleu. Small trout abound in the mountain streams.

Marseilles.—Good sea-fishing from the piers or boats. Suitable tackle may be hired, and various baits bought, at a kind of open-air shop nearly opposite the Bourse.

Melrand (Brittany).—At the junction of the Blavet and Sar, one of the best fishing stations in Brittany. About ten miles south of Pontivy.

Mentone.—Eight miles off runs Carei, holding good trout.

Mezidon (near Caen, Normandy).—On the Dives. About two miles of water is let by the season. Fair fishing both below and above it.

Mont Dore les Bains.—*Hotel*: De Paris. Chaubourg on Dordogne. Trout.

Montreuil.—On the Canche. There are trout here, and good sport may sometimes be had as far as Hesdin. 6 *m.* below Hesdin, Contes joins Canche (trout), and 5 *m.* further down, at Beaurainville, another good stream joins.

Montivilliers (Normandy).—On Lézarde; trout; fishing indifferent. Some trouble in getting leave from the millers.

Morlaix (Brittany).—Fair fishing can be had in this neighbourhood. (*See Brest.*)

Mortain.—Three hours from Vire by diligence (approachable also by diligence from Avranches, St. Hilaire, and Granville). A little trout fishing in the Cance, 4 *m.* below the town, off the high road to St. Hilaire on the left. The fishing is open for the most part. The coch-y-bonddhu is the favourite fly, and May-fly in its season. Showy flies useless in general. *Hotels*: De la Poste and St. Guillaume; both dirty; but fair table d'hôte at former, with board at 4*f.* per day. Good lodgings may be had for 15*f.* per month, including linen and attendance. The only trout in the two tumbling streams close to the town are fat little things, rarely more than five inches long.

Murat (Cantal).—Fair trouting here.

Nice.—Some fair grayling fishing can be had at St. Martin Lantosque, where are two fair hotels. Some 12 *m.* off, near the Chapel of Madona di Fenestra, is a lake holding good trout.

Ostend.—Very fine smelts can be caught in the harbour from the quays; also flounders, &c.

Oughterard.—Tolerable fishing is to be had here.

Paimpol (Brittany).—Good sea-fishing round the coast. Hotel: Glegnel. The principal rivers are the Leff, the Trieux, the Jaudy, the Guindy, and the Guer, all containing trout; and the best localities for sport are Pontrieux, Guingamp, Roche-Derrion, Lannion, and Belle-Isle-en-Terre. Salmon may be caught at Lannion and Pontrieux. At Tréguier there is good fishing in the tidal river.

Pamiers.—On Ariege; trout. Poor fishing. Fishing may be got a few miles higher up.

Pau.—Good general fishing, with worm, gentle, and fly, in the Gave. Plenty of chub everywhere, gudgeon, and a good many trout, which take fly and natural minnow well. The neighbouring village of Coarraze is a good station for trout and general fishing. Many large trout lie under the railway bridge, also below the canal company's weir a little higher up. Cheap and pretty comfortable quarters.

Plestein (Brittany).—The Douron runs near; salmon and trout. Accommodation bad.

Ploermel (Brittany).—*Hotel*: Hotel du Commerce, good. On the Lake Etang-du-Duc. Pike and eels in the lake, but the banks are very weedy. The millpool in the stream contains some good trout.

Pontgand (Brittany).—A secluded village. There is a nice trout stream here, much wooded. The fish average two to the pound.

Pontivy (Brittany).—The Blavet runs near. It is used as a canal. There are many overshots where good trout may be taken. *Hotel:* Hotel des Voyageurs, by no means first-class. The trout fishing, in the department of Morbihan, is prohibited until June 1. This applies, however, only to the canals and navigable streams. (*See Melrand.*)

Pontrieux (Brittany). (*See Paimpol.*)

Pont-Scorff (Brittany).—On Scorff; good trouting; salmon sometimes.

Quimper (Finisterre).—On Odet and Steyr; sea-trout and trout. Mackerel's guts are very good bait for sea-trout here. The flies must be small. Red hackles, red and black palmers, coch-y-bonddhu, and dotterel hackle for March and April. Later come in wren's tail, alder fly, and March brown; and a fly, body, peacock's harl, ribbed with gold; hackle, red; wing, woodcock.

Quimperle.—On Ellé; salmon, trout, dace, &c. The fishing is very fair, especially up the river at Le Faouet and Pont Aven, at which latter place there is fair accommodation. For flies use red, yellow, and brown bodies.

Quintin (Brittany).—There is a tolerable trout stream here, and the quarters are good.

Roche-Derrien (Brittany). (*See Paimpol.*)

Rosporden (Brittany).—There is a fine lake here, but the banks are very much over-grown.

Rostrenan (Brittany).—The lakes of Glomel lie near; also the canal connecting Brest and Nantes. There are good pike in both. *Hotel:* Les Trois Pilliers.

St. Brieuc (Brittany).—*Hotel:* La Croix Blanche. A few trout may be taken in the river.

St. Caradec (Brittany).—A village near Londéac. There is a fair stream here containing trout.

St. Firmin (Dauphine).—On Severesse; trout. Fair anglers' accommodation. 4 *m. down* from St. Firmin Severesse joins Drac. Fishing poor, but it is best above St. Firmin, 6 *m.* up to Roux, and beyond to La Chapelle. There is only a cabaret at Roux; at La Chapelle fair anglers' accommodation at the hotel. General flies are hare's ear and yellow, dark and light coch-y-bonddhu, black hackle, and plain body, or ribbed with silver, and red spinner. The head waters of Drac are well worth fishing.

St. Germain-en-Laye.—There is little fishing here. It is 20 *m.* from Paris.

St. Jouan de l'Isle (Brittany).—On Rance; trout fishing fair. Accommodation poor.

St. Malo.—There is fair sea-fishing off here; pollack round all the shoals; mackerel, conger, bass at the mouth of Rance; pout, plaice, bream in the offing.

St. Martory—On Garonne; abundance of chub, barbel, &c., and a few trout.

St. Omar.—Good fly fishing. The Hotel de la Poste is the best inn. The Aa is two miles off, and the Lye nine miles. They contain very fine trout.

St. Pol-de-Leon (Brittany).—The Dourdoof runs near; sea-trout and yellow trout. The river is preserved, but leave can be obtained.

St. Valery-en-Caux.—A trip may be made from here, through the little watering place of Veulettes, fishing up the river past Villefleurs to Cany. Trout plentiful but small.

St. Valery-sur-Somme.—There is but little fishing for coarse fish. At Eu, near here, there are a few trout.

Toulouse.—On the Garonne; chub, barbel, and chondrostomes (*sièges*), with gudgeon, and a few perch, carp, pike, and eels. The *Ramier du Bazacle*, a large island just below the weir is the best station; leave may be obtained from the proprietors of the *Moulin du Bazacle.* The *sièges* are caught in tolerable numbers in the rapid currents from the shore, or better from boats, with soaked wheat, sometimes with redworm, or the chrysalis of the silkworm, which may be bought very cheaply late in the summer. *Sièges* and chub often take fly freely, morning and evening. Large barbel are sometimes caught ledger-fishing. On the weir is a capital station when the water is low enough to allow of walking thereon. The little river Lers is full of small chub and gudgeon. Fishing may be begun from the bridge on the Las Bordes road, some two and a half miles from Toulouse, and fished up stream, unless the water is high. Small redworm pays best here. The Touch, another small stream, a little farther from Toulouse, is about the same fishing. The mouth of the Ariege, distant about eleven miles up the Garonne, is a good general fishing place. At Toulouse the sport is generally very inferior.

Tours.—On the Loire. The Cher and canal are within an easy walk, and at no great distance are the Indre and Vienne, and the little streams, the Bresne, Romer, and Cisse, which latter joins Loire at Vouvray. Loire contains salmon, pike, barbel, dace, &c. In the smaller streams and ponds are carp, eels, and perch. The most likely places for pike are on the Loire at Noisay or Vernan (between this place and Amboise), or below Tours, at the junction of the Cher and Vienne respectively. The fishing in the neighbourhood of Tours is not so good. On the Cher, Chenonceaux, Azay-sur-Cher, and St. Avertin, offer the best chance. On the Indre, Montbazon is a likely spot. Minnows, gudgeon, or small dace and perch can generally be obtained at the market every morning.

Treguier (Brittany).—Between here and Lannion is the Guindry. Salmon and trout.

Treport.—Sea-trout, trout, roach, &c. Within a quarter of a mile is a lock, with two heavy falls—a good spot. Fair trout fishing can be had at Crieuil, also in a stream some two leagues off. A few trout and some large roach can be caught in the canal leading to Eu, one leagu off. The fishing at Gameches, four leagues off, is fair, but the river is much netted from here to Eu; as the water is let leave must be obtained. By paying, good pike fishing can be had in Lake L'Hable, at Cayeux-on-the-Sea, two and a half hours' drive off. Also bream, tench, roach, and eels in this lake. Above Eu the river is let, we believe to an Englishman, for a league.

Vichy.—Good trouting in the valley of the Lichon and Allier, free.

Vire.—Fishing protected among the numerous woollen mills. The best water is by Graverie, five kilomètres on the high road to Thorigny. Here the Vire and Viraine have united, and form a large open river. Good trout, but dace without end in the holes. There is a tidy village fishing inn at Graverie; or board and lodging may be had at the Hôtel St. Pierre, in Vire. The Vire, above the town and the mills, runs through a perfect jungle.

Vorreppe. (*See Grenoble.*)

Yvetot.—At Cany some fair trouting can be had.

GERMANY.

Ahrweiler.—On Ahr; trout.

Altenahr.—On Ahr; trout, grayling, chub, dace, &c. By staying at the hotel leave can be had. The Ahr joins Rhine between Remagen and Linzig. Ten miles from Altenahr is Neuenahr. Fishing is poor. Twenty-five miles off is a large lake full of good perch.

Baden-Baden.—Fair trout and grayling fishing in the Moeng, some little way off. The river is preserved, we believe. At Gernsbach trouting can be had in the Murg. Tickets for Murg to be obtained at a shop in the Colonnade by personal application: d.t., 5 marks; w.t., 20 marks; m.t., 70 marks; s.t., 80 marks. Another ticket, 2m. 60pf., must be obtained from the police. The fishing, about 10 *m.* long, runs from close above Gernsbach to above Forbach, passing Oberstroth, Hilbertsan, Wissenbach, Langenbrand, and Gansbach (*inn*: Gasthaus-zum-Waldhorn, clean and cheap). The upper part is the better trout and grayling water, and the lower for chub, &c. At Forbach is a decent inn, the Lion. Some distance farther up is Schonmünsach. The Post is a good inn. The Schönmunz joins Murg a few hundred yards above, and is a good trout stream. There are a few small trout and dace in the stream running through Baden.

Berchtesgarden (Bavaria).—There is good fishing in the river, from this place to the König See. Leave must be obtained. The landlord of the Watzman Hotel will give an introduction. At the lower end of the König See is a rustic inn. Good trouting can be had at Reichenhall. Hoffland's Fancy is a good fly here.

Berlin.—The Spree. No angling near, being so much netted. The river is a filthy ditch.

Bertrich.—On Moselle. There is a decent trout stream here.

Biberich (Baden).—Fifteen miles above Offenburg. On Kinzig. Trout, grayling, chub, dace. The landlord of the principal inn has the right of fishing, which is very fair.

Blankenheim.—On Ahr; trout; fishing good, but preserved.

Bonn.—Trout, grayling, and chub. Fair general fishing in the Rhine, chub, dace, bleak, &c. There are many barbel, and a few pike and large perch. Chub may be taken freely with Dutch cheese, also with a parboiled paste composed of flour, milk, and eggs. The Sieg, flowing into the Rhine, 2½*m.* below Bonn, on the opposite bank, contains various coarse fish. Near Bonn is Königswinter, at the foot of the Severn Mountains, and nearly opposite Königswinter is Rolandseck, both fair spots for a little sport. The Ahr joins the Rhine at Remagen, some miles above Bonn. Half way up the Kreuzberg, a hill just outside Bonn, is a pond containing abundance of very fine carp, leave for which may sometimes be obtained. A small stream flows into the Rhine some 3 *m.* below Bonn, on the same side. By fishing up 1½ *m.* excellent sport may be obtained, either with redworm or grasshopper, among chub, &c., with the chance of a trout.

Coblentz.—There is a lake near here containing very large pike and perch; fishing free you must pay for the fish at the market price. Plenty of general fishing both in Rhine and Moselle.

Daren. (*See Aix-la-Chapelle.*)

Darmstadt.—Not far off are the Maine and Rhine. Pike and other fish can be caught in the Grosse, Woog, Amosen, Teich, &c., near the town.

Donauwerth (Bavaria).—On Danube. (*See Munich.*)

Dresden.—The Elbe; pike, perch, and the usual fish. Annual licence 6*s.* per annum within 4 *m.* of the town; beyond that is free. At Pirna, half an hour off by rail, there is some fair trout fishing; also at Schandau, two hours' distant, a little fishing can be had in the Elbe, below the town. Quantities of small fish may be caught at the junction of the Weiseritz, 1 *m.* down. There is good trouting in the Polenzthal Valley, 2 *m.* walk from Rathen, one station beyond Schandau.

Dusseldorf.—On Rhine. There are a *few* salmon and trout, with plenty of chub, and other fish. In May, a fish called May-fish runs up the river; they will not take a fly.

Ems.—On Lahn; trouting poor, but plenty of chub and coarse fish.

Frankfort-on-Main.—Plenty of coarse fish and chub above the town; preserved by an association, who issue daily tickets for a small fee. Plenty of barbel here. Some good trouting at Heigenbrücken and Lohn, two hours off by rail.

Freiburg (Baden).—*Hotel*: Sommer's Zum Zahringer Hof. On Dreisam; trout and grayling. 10 *m.* N. at Waldkirchen there is good trouting in Elz; apply to the landlord of the post-house. At **Ochs** (*Hotel*: Wilden Mann) some trouting can be had by leave from the proprietor. At **Feldburg,** 24 *m.* off, the hotel on the spot rents the fishing of Feldsee; trout run large.

Fussen (Bavaria).—On Lech; huchen. There are several lakes near here: Hupfen See and Banwald See, and some smaller tarns near Hohen-Schwangan, a residence of the

king. The two lakes first-mentioned contain pike and a few trout and coarse fish; leave can be obtained easily. The small lakes are strictly preserved by the king. There are some small lakes near Rosskaupten two hours from Füssen. An hour's ride from Füssen is Reutte, in Tyrol, on Lech, containing trout and grayling. The fishing is free and not very good. There are two lakes near Reutte, the one nearest the town contains plenty of carp. Near Reutte is the Arch Stream rising in some lakes, and contains trout and grayling. The master of the Crown Inn will give leave to fish it. (*See Ischl.*)

Kachenburg.—Six hours from Cologne *via* Au. By staying at the Kronen Hotel fair trouting can be had.

Hanau-on-the-Main.—Twelve miles by road from Frankfort. The Kinsig river runs near the town, and is full of pike, chub, &c. Half an hour's ride from Hanau is a submerged valley. When the Main becomes flooded, the water and fish enter the valley, the latter being left behind in the old peat holes when the waters have receded. Very large pike and perch are then to be had. The landlord of the inn near there charges ninepence for every pound weight of fish you take away. Wines and restauration good, and moderate charges.

Haslach.—On the Black Forest line. River Kinzig; trout and grayling are numerous and large. Fishing free, but the landlord takes the fish. Very good quarters at the Furstenburg Hotel, where the landlord speaks English.

Heidelberg (Baden).—On Neckar; barbel, chub, dace, roach, perch, May-fish; fishing very poor. D.t. 3*d*. Ordinary English flies answer here. The May-fish is the shad. Good trout fishing 8 *m*. from Heidelberg by payment of 9*d*. for every pound weight of fish you catch and take away with you. Very large trout at the Wolf's Spring, 2 *m*. off; bottom fishing for chub near the barge wharf is best.

Hesse Cassel.—There is a fair trout stream near.

Hof (Bavaria).—(*See Ischl.*)

Homburg.—The brooks Essbach and Ober Eslenbach, near the town, are small, and contain a fair stock of chub. They are preserved by the landlord of the hotel Victoria, who has some trouting also. Nidd runs 4 *m*. from here. Tickets, 4*d*. per day, can be obtained from the burgermeister. Plenty of chub and white fish, also pike.

Immenstadt (Bavaria).—On the Munich and Constance line. (*See Reutte.*) In the Alp See there are plenty of pike, but no trout. There are one or two lakes near Martinzell, on the Munich line, an hour from here.

Kissingen (Bavaria).—*Hotel*: Royal Kurhouse. On Saale; good pike fishing.

Klagenfurt.—On Worthersee; pike, roach, &c. The Glanfurt holds roach, but leave must be obtained. *Hotel*: Kaiser v. Oesterreich.

Konigsberg (Prussia).—No one allowed to angle in the river Pregel, as it is farmed by the fishermen. Thirty marks, or 30*s*. penalty. The Castle lake, near the town, is about 4 *m*. long, and the residents on the banks are allowed to fish from their lawns. The lake contains very large carp and perch. There are restaurants on the banks, and guests are allowed to angle from their gardens.

Kreutznach.—On Frahe; chub, perch, &c. Fishing indifferent.

Lorch.—Trout fishing in the Whispen, which runs into the Rhine here. Apply to the landlord of the White Swan, where good accommodation can be had. The stream is small, so only good in the spring.

Martinszell (Bavaria).—(*See Immenstadt.*)

Mendorf.—There is a brook between here and Schlangenbad holding trout; you cannot fish with a fly. The landlord of the Crown will give leave. Mendorf is distant from Wiesbaden a quarter of an hour by rail.

Ments.—In the Nendorf brook there is good trout fishing.

Munden (Hanover).—There are three rivers here, the Fulda, Verra, and Weser. Only coarse fish, barbel, chub, &c. There is splendid pike fishing in a large pool, formerly the bed of the Fulda.

Munich (Bavaria).—In the Iser and Amsser fair grayling and huchen fishing can be had; leave not very difficult to procure. The best fishing is in the Danube, between Donauwerth and Regensburg, and in the Inn, between Passau and Rosenheim; leave on Inn is procurable for a small sum. There is a comfortable inn at Newhaus, an hour from Passau. Göging and Braunau, higher up the river, are good stations. Accommodation bad.

Murnau (Bavaria).—There are two lakes here, Staffel See and Rieg See, containing trout. We believe the landlord of the principal hotel can obtain leave. By taking a cross road Saulgrub can be reached. Accommodation indifferent. The Ammer runs near, containing trout. The fishing between Saulgrub and Unter Ammergau is very good, but it is doubtful whether fishing can be had at this latter place. At the village of Baiersoyen, three quarters of an hour from Saulgrub, on the road to Scongau, is a small lake containing trout, and within an hour of Baiersoyen, at Wildsteig, is another lake.

Nieder Andorfer (Bavaria).—On the Innsbruck line. Two hours and a half off is Walch See, containing good trout.

Oderbruck ( ).—Oder. In the pools are large trout.

Offenburg (Baden).—On Kinzig; trout, grayling, chub, dace, roach, pike, perch, barbel, &c. Mr. Pfaehler, of the Fortuna Hotel, has the right of fishing in twelve miles of water, beginning from about four miles above Gingenbach, at the first weir, and extending to two miles below Greisheim. The best trout and grayling fishing is above Gingenbach, where good accommodation can be had. The mill-stream there is a good spot. The fish-

ing is fair as far down as Ottenburg Bridge; but the farther you go down stream the more coarse fish there are, especially chub. There are plenty of chub and dace in the mill-stream at Offenburg, and a fair grayling reach at its junction with the main stream. A run just below Buhl Bridge (the first bridge below the junction of the mill-stream) holds some good trout nd grayling, and there is a good deep bend below Greisheim. Bridge. Every pool, here, however, contains pike and perch in considerable quantities. (*See Biberich.*)

Passau.—On Inn. (*See Munich.*)

Pirna (Saxony).—Half an hour by rail from Dresden. (*See Dresden.*)

Prague.—On Moldau. There are plenty of fish here, and trout in its tributaries.

Prenzlau (Brandenburg).—*Hotel:* De Prusse. On Uckerlake. Good fishing.

Regensburg.—On Danube. (*See Munich.*)

Reichenhall. (*See Berchtesgarden.*)

Ravensburg (Würtemberg). (*See Constance.*)

Remagen. (*See Altenahr.*)

Rosenheim (Bavaria).—On Inn. A small river here joins Inn, which contains grayling.

Schandau (Saxony). (*See Dresden.*)

Schaltenhofen.—On Wottawa; trout; a good station.

Schlangenbad (Nassau). (*See Mendorf.*)

Schwalbach (Nassau).—The landlord of the Hotel Metropole rents 25 *m.* of a fine stream, which he preserves for his visitors; as does also the landlord of the Hotel Nassau.

Senierke.—On Bode; good trouting; permission easily obtainable.

Siegburg.—A village ten miles from Bonn, on the river Sieg; good fishing. (*See Bonn.*)

Stettin.—The Oder; wels, pike, perch, bream, pike-perch, and roach. Fishing free, except for pike, 6*s.* annually. Best fishing in the Haff, or lake, between Stettin and the Baltic. There are several lakes between Stettin and Berlin, the proprietors of which generally give leave to angle.

Tolz.—On Iser. Plenty of coarse fish, and some trout.

Vienenburg. — On Ecker; good trouting, belonging to Count Stolberg; permission impossible. Leave is sometimes given, however, by Herr von König for his fishing at Torfhaus, near Vienenburg.

Volmar-on-Sea.—Pike, perch, &c.

Walporzheim.—Ahr; trout, chub, &c.; fishing poor below, but fair above. Accommodation can be had.

Weimar.—The fishing is poor here. A few trout and coarse fish. The river is, we believe, unpreserved.

Wiesbaden. (*See Mendorf.*)

Wildbad (Würtemberg).—By paying three florins a week to the lessee leave may be obtained to fish in the river. There are a few trout and grayling.

Windisch Matrei.—*Hotels:* Hotel Zum Rautter and Schloss Weissenstein. Isel. The landlord rents the fishing. Good trouting can be had in the Deferegger-Bach, which flows into Isel at In der Huben; the fishing begins at Hopfgarten. Fishing is also good higher up at St. Veit.

Wolfsberg (Lavantthal).—*Hotel:* Schellander. On Lavant; trout and grayling; preserved, but leave can be had on payment. There is a papier mache mill some 2 *m.* above, which at times injures the fishing below. Above, the fishing is much better. The Arlingbach, a tributary of Lavant, holds fine fish, but is much overgrown.

HOLLAND.

General Information.—Excellent sport among pike, perch, carp, roach, and bream in nearly all of the numerous canals. A licence for fishing with any tackle or net, 7 florins 7 cents, Anyone taking out a licence may fish, provided he has leave over the requisite water. As a rule, permission is freely accorded. Pike fishing may be had on the Maes, near Grave, which is reached by steamer from Rotterdam or Bois le Duc; at Nymeguen, about 9 *m.* from Arnheim: and at Ouderkirk, on the Eisel, 6 *m.* from Rotterdam, between Rotterdam and Gouda. To Ouderkirk a boat runs twice a day from Rotterdam. There is some jack fishing to be had in the river at Loo, the station for which is Appledore. The fishing belongs to the king, but leave may be obtained through one of the innkeepers without much difficulty. North Brabant, in the rivers Tongreep and Dommel, which run east and west of the village of Valkenswaard, a few pike are to be had, but they are not very large. The rivers in North Brabant are muddy and sluggish; they seem well stocked with eels. There are no trout, but plenty of roach and dace. Smelts can be taken from many of the quays and piers, and flat-fish and eels are numerous.

Delft.—Plenty of small coarse fish in the canals.

Maestricht. - On Maes; coarse fish, including pike, bream, roach, chub, &c.

Rotterdam.—Coarse fish, eels, and plenty of fine carp in the canals.

ITALY.

General Information.—Bass, grey mullet, and varieties of the bream are caught at most Italian ports.

Ancona.—On Lago Maggiore. There is good trolling here.

Baveno.—On Lago Maggiore; ferox, pike, and perch. The lake is very deep.
Breno. (*See Iseo.*)
Cadanabria.—Lake Como. Some dace-like fish, about ½lb. a piece, can be killed with fly here; also large trout trolling.
Capri.—*Hotel*: Tiberio. Good fishing.
Como.—On Lake Como; trout, pike.
Dezanzano.—Six hours from Milan. On Lake of Garda. There is fair trout trolling in summer. A fish called *cavedoni* rise freely to the fly, but run small.
Florence.—There is tench fishing in Lake Bientina and also in the Arno.
Genoa.—Grey mullet can be caught at the entrance of the Bisagno stream almost close to the city walls; also bass, bream, and red mullet.
Iseo.—On Lago d'Iseo; tench, chub, pike, and a few large trout. The tench and chub are fond of polenta and silkworm grub, and may be taken from the shore. At Breno the Oglio runs into the lake. Lake trout constantly ascend the stream from the lake.
Ivrea.—There are four small lakes near here, also the river Dora, containing trout and perch. The Hôtel de l'Europe is comfortable. The town is situated at the entrance of the Val d'Aosta.
La Thuile de Ste. Foi.—In the Val de Tignes. *Hotel*: Des Voyageurs. There is good trouting in the Isère and Lac de Tignes.
Les Tavernettes.—Mont Cenis. *Hotel*: Posthouse of the Mont Cenis. There is a lake near here, belonging to the monks at the Hospice, containing fine trout; leave must be obtained.
Majolica.—On Lake of Como. There is some trouting here.
Rimasco.—On Val Sermenta. There is a tolerable inn here. Trouting very fair.
Sardinia, Island of.—Trout reported in all the streams. Good hotel at **Cagliari.**
Sils-Maria Engadine.—There are two lakes here and plenty of trout. The hotel is comfortable. Sils Lake is better than Silva Plana Lake. June and July are the best months; September is a fence month.
Spezia.—There are trout in a stream about 6 *m.* E. Good hotels.
Varallo.—This is a good head-quarters to fish the streams on the Italian side of Monte Rosa, all of which contain trout. It is next to useless to fish when the snow is melting.

NORWAY AND SWEDEN.

General Information.—The Norwegian coast is very rocky, and pollack and coal-fish very plentiful. A combination bait of a small pewter fish on the shank of the hook and an earthworm on the bend is very successful on the fiords. In the deep waters cod of all sizes are taken. The india-rubber baits would kill well. On smooth ground, dabs and plaice are very plentiful, and can be caught over the sides of yachts at most anchorages with mussel or lug bait. The first week in June is early enough to start. Steamers leave Hull for Christiansand and Christiania once a fortnight, or you may go *viâ* Calais, Hamburg, and Kiel, and thence by Danish and Norwegian steamers. Almost everything should be brought out with you. Tackle cannot be obtained. A few dozen cases of preserved meats are valuable, and a strong tin saucepan to cook them in. A pound or two of tea is a necessary. Two suits of clothes should be taken, a thick and thin one, to meet the changes of climate; a large thick plaid is also necessary. A pair of wading boots are essential. It is as well to hire a carriole at Christiania; the charge is about 12 dollars or 2*l.* 15*s.* It is as well to send on the *forbud* or *avant courier*, who takes charge of the luggage, at least forty-eight hours before you. The cost of posting in Norway is something less than twopence for each horse (everything included) per English mile, seven of which make a Norse mile. Below Trondhjem there is no necessity to camp out. A carriole can only take one portmanteau, a couple of small parcels, a gun-case and rod-box; besides, there are stations everywhere. But in the districts of Lofoten, Senjen, Helgeland, Salten, Hammerfest, East and West Finmarken, a tent is really useful. In East Finmark is a large lake, Enara Troesk, which supplies the Pasvig river, running into Varanger Fjord. This river is very short for salmon, owing to the fosse. At the extremity of the Porsanger Fjord lie two rivers, Lax Elv and Stabois Elv. They are four days' journey from Alten across the Fjeld. In the Fjeld are several lakes, full of char and trout. In the higher pools of Alten the char run up to several pounds. The river on Porsanger Fjord are not worth the long journey. At Strommem and Storholmen, on the Banen Fjord, there are two short streams, but nearly worthless. Some salmon may be taken in the Rosaasen, by the village of Korgen, above the junction of the Leer. Most of the boats and men are employed by a bonder, who has a comfortable farm, and will supply butter, milk, &c., but charges very highly; he also charges 5 dollars per rod for the fishing. Camping is necessary in this locality. It is as well to take the Hardanger Fjord *en route* for Bergen; there are many good rivers that should not be missed. The best place is the Eidfjord, in the Hardanger; the fishing in August is good, but it is rough work. Trout fishing may be had almost anywhere, and the Trysil, on the borders of Norway and Sweden, is the best river for it, just where it runs out of Fæmunds Soen. Accommodation can be had at farmhouses. Fishing in the Glommen is poor, but it is first-rate in the Rena. There is a good and cheap station at Sonseet at the port of Storsoen. Good sport can be had also in the most of the Fjeld Vande and rivers. There is capital trouting at Hünefoss in Ringerike, and at Dales in Bandags Vaud, Thelemarken. Good trouting may be obtained in the Lærdal, at the head

of the Sogne Fjord. It is necessary to take rooms in some farmhouse, and to take your own stores. The fishing is not so good until the last week in July. Flies with grey drake wing and crimson bodies and a black hackle, and a little silver tinsel, are good. Good trouting may be had at Odde and at Vek, or Eide Fjord, both in the Hardanger. At Vossevangen, midway between Gudvangen and Eide, at the top of the Hardanger Fjord, there is a lake and a good hotel; the fishing is indifferent. Between Vossevangen and Vjessenden there is a good stream. At Vessenden there is a lake containing trout and pike. Stanford's Map of Norway is good, but the Ordnance Map is the best.

In Norway the occupier of land has *primâ facie* an exclusive right to all fisheries upon it; and, except on public or waste lands, no one else can claim any right to use a rod, even on waters in which there are no salmon or sea trout. Where, as is commonly the case, strangers are freely allowed to fish for trout, char, or grayling, they do so by the permission of the occupier express or implied. Strangers should be careful not to trespass, and should always apply for permission at the nearest house, even when they believe that they are upon waste lands over which the public have rights of common. The most important rivers in the province of Tromsö are the Reisen, Skibbotten, Maal, Skö, Salang, and Lokhelle; the others, though numerous, are for the most part short, and so rapid that fish cannot run up any great distance from the sea. The larger rivers were once full of salmon and sea trout, but the stock of fish has been seriously diminished. Beginning from the frontier of Finmarken, and following the coast line of Tromsö Amt southwards to the borders of Nordland, the names of the rivers succeed each other in their natural order.

BURFJORDS R., 7 *m.*—A small stream falling into the Burfjord, a branch of the Kvænangen Fjord.

BADDEREN R., 9½ *m.*—Rising in the Baddern Vand, a lake, 1 *m.* long full of non-migratory fish, the river of the same name falls into the Kvænangen Fjord. At but a short distance from the sea fish are stopped by a waterfall, immediately below which a good number of salmon are taken every year.

RUOSSA JOK, 6 *m.*—A small stream, draining half a-dozen lakes of no great size, and falling into the Kvænangen Fjord.

NAVUON JOK OR KVÆNANGS R., 17½ *m.*—This river rises on the borders of Finmarken in a large bog; and in 14 *m.*, measured from the point where it leaves the bog, falls into the head of the Kvænangen Fjord.

NIEMENAIKA R., 14 *m.*—Issuing from the Sioka Lake, on the borders of Finmarken, the Niemenaika falls into the same fjord less than 2 *m.* E.S.E. of the mouth of that river.

OLMA R., OR ABBO JOK, 10½ *m.*—From Lake Abbo, 3½ *m.* long, to its mouth in the Kvænangen Fjord, the Olma is 7 *m.* long.

NAVET R., 21 *m.*—From its source in the glaciers of Bezegei Haldi to the Kvænangen Fjord the Navet is a broad and quiet stream, with but three rapids. Close to its mouth salmon, which are there pretty numerous, are stopped by a waterfall. There are trout in the upper part of the river.

OKSFJORDS OR STORSKOGS R., 17½ *m.*—From its rise in Rokkilgaissak, between the valleys of the Navet and Reisen, the Orksfjords River flows northwards through Storskogsdalen, and 14 *m.* from its source falls into the Oksfjords Lake, 3½ *m.*, long. The lower end of this lake is not more than half a mile from the sea. The river is full of fish.

REISEN R., 70 *m.*—Next to the Maal, the Reisen is the largest river in the province. It rises close to the frontier of Finmarken, in a lake of the same name, and reaches the sea at the head of the Reisen Fjord. Above Elvevold, 3½ *m.* from the head of the fjord, there are heavy rapids; thence the river is navigable to a point a little above Sappen, the last farm in the valley, and distant by water more than 35 *m.* from the sea. Salmon run up the Reisen for more than 63 *m.*, and there are in the valley about forty landowners entitled to fishing rights. Half a mile from its mouth the Reisen is joined by the Samuel River, a large tributary, in which a strong current and frequent changes in the course of the stream render navigation difficult. Salmon, however, pass some way up it, and it also holds trout.

ROTSUND R., 14 *m.*—From its source in the mountains above Djævledal, the Rotsund is for some way a wild torrent, but in its lower course through Rotsunddal, its fall is less considerable, and at last, a broad and steady stream, it enters the Rotsund.

NORMANDVIK R., 5 *m.*; VINTERDALS R., 7 *m.*; NJAAMEL R., 9½ *m.*—Three glacier streams rising among the snow mountains north of the Kaafjord, and falling into the Lyngenfjord. The first-named holds trout; the others contain no fish.

KAAFJORDS R., OR GUOLAS JOK, 10½ *m.*—From Guolasjavre, a lake 4 *m.* round, the Kaafjords River has a rapid fall until within 4 *m.* of its mouth at the head of the Kaafjord, it reaches the more level part of the valley.

SKARDALS R., 3½ *m.*—Ris ng in the Beolsjavre, a lake 1 *m.* long, the Skarsdals River falls into the Kaafjord.

MANDALS R., 17½ *m.*—On this river, running into the Kaafjord, a certain number of salmon are taken below a waterfall which stops their further ascent.

SKIBBOTTEN R., 35 *m.*—The Skibbotten River is formed by the junction of two smaller rivers, which both rise in Russian Finland. The Skipajok, Ortasjok, or Didnojok—for in different portions of its course it is known by all three names—is the more northerly of the two, and is a mere torrent with frequent waterfalls, while the Kjærring River or

Galgojok flows through a chain of lakes differing but little in their level until between Galko Lake and its junction with the Didnojok it forms a succession of heavy rapids. Two miles lower down, the river now known as the Skibbotten passes Helligskoven, a "fjeldstue" or mountain station for the convenience of travellers. Immediately below the station the river flows through a small lake, called Bassejavre, between which and the sea, a distance of 18 miles, there are several rapids, and the river is seldom fordable until where close to its mouth it becomes much wider, and has formed extensive sand-banks. This was at one time a good salmon stream, but of late years, owing to constant netting, salmon and sea trout have almost disappeared. The Skibbotten, however, is full of large trout.

The Gakkojok, a tributary of the Didnojok, is celebrated for the number of small trout, all of them of excellent flavour and readily caught.

KIT R, 8½ *m.*—This short stream rises in 4 small lakes between the Markusfjeld, Moskovarre, and Mandfjeld, and falls into the head of the Lyngenfjord, close to the mouth of the Lyngdals River.

LYNGDALS, OR SIGNALDALS, OR STORFJORDS R., OR OMASI JOK, 28 *m.*—From its source in two neighbouring lakes, Cassa and Guovda, the latter and larger, 3½ *m.* long, the Lyngdal runs S.S.E. for about 7 *m.*, until, after receiving a tributary from the Kolta Lake, it skirts the southern end of the Markusfjeld, and then flows N.W. into the head of the Lyngenfjord. Less than two miles above its mouth it is joined by the Martindals River, 4½ *m.* in length, and erroneously laid down on Munch's map, and described by Broch as a separate river. In the lower part of its course the Lyngdal frequently undermines and washes away part of its banks, which are steep and of loose material. This is a great hindrance to navigation, though boats can still be used to a certain extent.

LYNGDALS R., 9½ *m.*—A small river, also falling into the Lyngenfjord, but on its western shore, about 10 *m.* S. of Lyngen Church. It is a rapid glacier river, with a large volume of water. A good many salmon are taken near its mouth.

POL R., 3½ *m.*—Quite a small stream, falling into the Lyngenfjord just north of the Lyngdals River. There are a couple of mills close to its mouth.

KVALVIK R., 8½ *m.*—This river drains a number of glaciers. It holds no fish.

ROTTENVIK R., 3½ *m.*—Another glacier stream falling into the Lyngenfjord, 2 *m.* N. of the church. 1½ *m.* above the mouth of the river there is a waterfall.

STOR R., I VARTO, 3½ *m.*—Rising in a small lake called Langvand, this stream falls into the Lyngenfjord on its west shore. It is famous for the number of trout.

FASTDALS R., 4½ *m.*; RENDALS R., 3½ *m.*; VAGASSEN, R., 4½ *m.*; GAMVIK R., 1⅝ *m.*; RUS R., 1⅝ *m.*; RENDALS R., 4½ *m.*; STOR R., 5½ *m.*; BOTTEN R., 6 *m.*—These are mere glacier streams draining the high ground between the Lyngenfjord and the Ulfsfjord.

JÆGERVANDS R., ½ *m.*—A short length of river between the Jæger vand, a large lake, and the eastern shore of the Ulfsfjord. Salmon are numerous.

STORSTENNÆS R., 3½ *m.*—A fair-sized mountain stream rising in a small lake under the east face of Isskarstind, and falling into Kjosen, an arm of the Ulfsfjord. Full of fish.

TYTTEBÆR R., 5 *m.*—This stream rises close to the sources of the Fastdal River, but flows S.W. into Kjosen. Its mouth lies 3½ *m.* E.S.E. of the mouth of the Storstennæs.

KJOS OR JER R., 3½ *m.*—Rising in two tarns in Goalsevarre Kjedel, this stream falls into the head of Kjosen.

FORNÆS R., 6 *m.*—A glacier river falling into Kjosen on its southern shore.

JÆGTEVIKS R., 1⅝ *m.*—Rising in the Langvand, a mountain tarn, this river, after flowing through the Jægtevand, a lake a mile long, falls into Kjosen, 3½ *m.* W. of the mouth of the Fornæs River.

STOR R., 3½ *m.*—Another small stream, rising about a mile W. of the Langvand; it also falls into Kjosen, 1½ *m.* N.W. of the mouth of the Jægtevik River.

LERBUGT R., 4½ *m.*—Flowing out of the Troldvande, two tarns not far from the Langvand, the Lerbugt flows south into the Sörfjord, a branch of the Ulfsfjord. The river has no great fall, and is well supplied with water.

LAX OR SÖRFJORDS R., 13 *m.*—From its source between Riismaaltind and Pigtind, this river at first flows W. until within 2½ *m.* of the Balsfjord, whence there is a track; it turns N.E. through a cultivated valley, and falls into the Sörfjord near its head.

SKOGNÆS R., 4½ *m.*—A mountain stream falling into the Sörfjord on its western shore.

SOMMERBUGT R., 2½ *m.*—Another small stream, also falling into the Sörfjord a mile south of Sörfjords Church.

LAVANGS R., 7 *m.*—Rising on the south-west side, and skirting the west and north sides of Sjurnæs Fjeld, the Lavang falls into the Sörfjord a mile north of the church. Less than 2 *m.* from its mouth the Lavang receives a tributary, according to the Amt map, from Nakkejavre, a lake 1 *m.* long. In the Beskrivelse, however, this lake is said to be drained by the Nak, a tributary of the Bredvik River, and to be full of fish.

BREDVIKS R., 15 *m.*—Rising in Bjorneskarret, this river, owing to its slight fall, follows a tortuous course to the Ulfsfjord. A mile above its mouth it is joined from the south by the Nak, a tributary more than 7 *m.* long. The valley of the Bredvik is wide and open, and both main river and tributary are well stocked with fish—the former with salmon and trout, the latter with trout, char, and a few salmon.

OLDERVIKS R., 7 *m.*—This river falls into the Ulfsfjord on its western shore, almost opposite the mouth of the Jægervands River. It is a good-sized stream, and full of fish.

SKITEN R., 8½ *m.*—A mountain stream, with a heavy fall. It flows into the Grotsund opposite the southern end of the Langsund, and is said to hold no fish.

GOATTEVUOBME R., 8 *m.*—Another stream of a like nature, also falling into the Grotsund, less than 9 *m.* N.E. of the town of Tromsö.

TROMSDALS R., 3½ *m.*—Another small mountain stream falling into the sound opposite the town of Tromsö.

STORSTENSBUGTS R., 5 *m.*—A small stream falling into the head of the Ramsfjord.

ANDERSDALS R., 8 *m.*—Rising in a small tarn under Svartnæstind, this stream flows north, and falls into the Balsfjord immediately south of the entrance to the Ramsfjord.

NORDKJOS, OR STOR R., 14 *m.*—Flowing out of Tabmokvand, a hill lake 1 *m.* long, this river falls into Nordkjosen at the head of the Balsfjord. At first but small, 7 *m.* from its source it has become a broad, deep, and still river. It is a good trout stream, and some salmon are taken near its mouth. Boats can ascend the river for about a mile, and there is a road to Overgaard 6 *m.* up the valley, whence again a track leads north-east, through Martinsdal, to the head of the Lyngenfjord, 7 *m.* off.

HOLE R., 3½ *m.*—Rising in the Storvand, a narrow lake 2 *m.* in length, the Hole River within a mile from its mouth is joined by the Tver. 4 *m.* long, from the west, and by the Markenæs, a tributary of like length, from the east. The Hole falls into Sorkjosen at the head of the Balsfjord. Both the main river and its tributaries are mere mountain streams, and, except in time of flood, of inconsiderable size.

SÅG R., 11½ *m.*—Issuing from the Tagvand, a small lake among the Maartinder, this river, known as the Tommer in the upper part of its course, after a rapid descent of 6 *m.*, falls into the Sagelvand, a lake 2½ *m.* long, whence it emerges as a broad and shallow stream, and, after a further course of 3½ *m.*, enters the head of the Balsfjord. There is a waterfall close to the mouth of the river, which is said to contain a good stock of fish, probably trout and char only.

HOLMENÆS R., 1½ *m.*—A short stream, carrying off the waters of the Jasopvand, a lake 3 *m.* long and 1 *m.* broad; it falls into the Balsfjord, 3½ *m.* S.E. of the church.

BAKKEBYE R., 4½ *m.*; SAND R., 7 *m.*; SKUTVIG R., 4½ *m.*—These and a number of other still smaller streams, rapid in the upper part of their course, but more tranquil as they approach the sea, serve to drain the peninsula between the Malangsfjord and the Balsfjord. They are said all of them to hold fish, probably trout, or trout and char only. On the Sand River there is a waterfall close to its mouth.

LAKS R., 4½ *m.*—From the Fiskelösvande two lakes, respectively 1½ *m.* and 3½ *m.* long, the Laks River runs to the Aursfjord, a branch of the Malangenfjord. Below a waterfall, 200ft. in height, the stream is rapid, and there is good salmon fishing. Trout are plentiful above the fall.

MAAR R., 9½ *m.*—Shortly after its issue from among the Maartinder this river becomes a quiet stream, flowing between high banks. There is a waterfall a short distance from the sea, below which the river is broad and shallow. The Maar falls into the Aursfjord, a branch of the Malangsfjord, and is reported to be a good trout stream.

MAAL R., 112 *m.*—Great Rosta Lake, 24 *m.* long, and for the greater part of its extent situate upon Swedish territory, is drained by two rivers, one a tributary of the Tornea, which falls into the Gulf of Bothnia, the other the Rosta River, which, after flowing for about 7 *m.*, enters Little Rosta Lake, 6 *m.* long. Soon after leaving this lake the river, now broad and quiet, receives two tributaries, the Tamok and the Divi, one on either bank, and thenceforward is known as the Maal. Below the junction of the three streams the river has but a slight fall, and its waters from time to time separate and form several channels, until at Fossli, 21 *m.* from the sea, they plunge over the Maalsfoss, a waterfall of between 30 and 40 feet in height. Less than a mile below Fossli the Maal is joined by the Bardo, its most important tributary. As there is but one short rapid between this junction and the sea, boats can come right up to the falls, while coasting vessels can reach Brandskognæs, 17 *m.* from the mouth of the river. The Bardo rises in the Altevand, a lake 28 *m.* long, and has a course of 44 *m.* to Fossmo, where there is also a waterfall. The two falls lie about a mile apart, and at about a like distance from the junction of the rivers. They stop the further ascent of salmon, and, owing to the deadness of the water lower down, it is only for a short distance immediately below them that salmon can be taken with a rod. On the Maal, salmon have been almost exterminated. The river and its tributaries have now for some time been under the care of a fishery association. Above the Fossli Fall the Maal contains a few trout and grayling. The Bardo and its tributaries, on the other hand, were at one time full of trout and char, but of late years their numbers have been recklessly thinned. 7 *m.* from its western end there are narrows upon Alte Lake. These are not more than 70 yards across, and through them runs a stream, against which boats must be towed. Roads run up the main valley as far as Kongsli on the Little Rosta Lake, and up Bardodal as far as Stromsli, 12 *m.* below the Alte Lake. The farmers are many of them well-to-do, and at their houses accommodation may be had far superior to that in any other valley in Tromsö Amt. Maalsnæs, at the mouth of the Maal, is a place of call for the main line steamers between Trondhjem and the north, and also for the s.s. Tromsö, a local steamer trading to and from the town of the same name. The Maal Valley may also be reached from Söveien i Salangen, another place of call for the s.s. Tromsö. There is now a good road from Söveien through Bardoda., to the Maal Valley, a distance of about 35 *m.*

TORN R., 1½ *m.*—From a lake of the same name, 2½ *m.* long, the Torn River flows west into the Rogsfjord; though short, it is deep and broad, and has so strong a stream that it is only with difficulty that a boat can be rowed rgainst it. The Rogsfjord is in reality brackish water, separated from Malangsfjord by the narrows of the Rogsfjord Strommen, through which sea water enters the Rogsfjord at high tide.

FINJORDS R., 1½ m.—Rising in the Finfjordsvand, a lake nearly 4 *m.* long, this river also falls into the head of the Rogsfjord. Ojord, on the eastern shore of the Gisund, is by water less than 3½ *m.* distant from Klöven, where all coasting steamers call.

TOMMER R., 9 *m.*—Rising at the foot of Hjerttind,the Tommer river falls into the Reisenvand, a lake so little above sea level that the influence of the tides is felt even some little way up the river. There are salmon in this stream, but it is only during autumn floods that it is worth fishing. By water Reisen lake is 4½ *m.* distant from Klöven.

SKÖ R., 15 *m.*—Within a short distance from the point where it issues from a lake of the same name, the Skö is joined by a tributary called the Gumpe, and, after a further course of 7 *m.*, falls into the Reisenfjord, less than 3 *m.* S.W. of the outlet of the Reisen Lake. Salmon ascend the Skö as far as Storfos, a waterfall, 3½ *m.* from the sea. A fishery association for this river was formed in 1873, and a fishery district with a coast line of 19 *m.* placed under its care.

LYSBOTTEN R., 12 *m.*--This and the two following rivers are in the island of Senjen. Two short links of river connect the greater Lysbotten Lake with the lesser, and that again with the sea. As the lakes drained by this outlet are many, and some of them large, it would seem that the stream ought to hold salmon.

GRÆSMYR R., 8 *m.*—Græsmyr Lake, 1 *m.* in length, receives at its upper end the Skar and Mosk Rivers, and is drained by the Græsmyr River, which, after a course of about 2 *m.*, falls into the Gisund half-way between the steamboat stations Klöven and Gibostad.

LAX OR LOKHELLE R., 17½ *m.*—This river, or rather chain of lakes, is navigable by boats for a distance from its mouth upwards of about 7 *m.*, and salmon can ascend still further. There are a few salmon casts in the short lengths of stream connecting the different lakes, but the greater part of the fishing is in the lakes themselves.

ESPENÆS R., 4½ *m.*; BRODSTAD R., 7 *m.*; LOKSE R., 7 *m.*—Three small streams, falling into the sea between the Reisen and Salangen Fjords. The first-named would appear to be a mere mountain torrent; the second and third may possibly hold a few salmon near their mouths, and yield trout fishing higher up.

SALANGS R., 30 *m.*—Rising on the borders of Sweden, the Salangs River runs north until 5 *m.* from its mouth it turns westwards, and flowing through the Ovre and the Nedrevande, two lakes, each of them a little less than 2 *m.* in length, falls into the Sagfjord, near Söveein i Salangen, one of the s.s. Tromsö's calling places. Though the Salang is very rapid, salmon can ascend as far as a waterfall called Kistefoss, 7 *m.* from the sea, and 3½ *m.* above the upper of the two lakes. Boats can be towed from the lower into the upper lake; the rapid between the lower lake and the sea is quite impassable. There are about eleven landowners entitled to rights of fishery on the Salangs River. The best netting station is at Strokenæs, at the bottom of the rapid between the lakes, where almost every fish might be netted. Apart from the lakes, the only rod fishing for salmon is upon the 3½ *m.* of water between the upper lake and the Kistefoss. From Sandvik, a farm on the south shore of the upper lake, there is a good road into the valley of the Bardo, and along that river to its junction with the Maal. There is also a road up the Salang Valley to Moholt, 21 *m.* from the sea. A fishery association for the preservation of salmon in the Salang River was constituted on Feb. 18, 1876.

SAG R., 8 *m.*—The Sag River takes its rise in two small hill lakes of the same name, and falls into the Sagfjord 1 *m.* W. of the mouth of the Salang. It is a mere torrent.

SPANDALS R., 14 *m.*—From its sources close to the boundary of Norlands Amt the Spandals River flows northward into the head of the Lavangen Fjord. It is an impetuous and turbid stream. It holds few fish.

FJORDBOTTENS R., 4½ *m.*—A small stream falling into the head of the Gratanjen Fjord.

STOR R., 5 *m.*—Rising in Ovrevand, and flowing through Mellemvand and Nedrevand, three small lakes, the Stor River falls into the head of the Gratangen Fjord, close to the mouth of the Fjordbotten River. Fish can run up for a distance of nearly 2 *m.*, until just below Nedrevand they are stopped by a waterfall 200ft. in height. A good many salmon are taken in the pool below the fall, above it trout are plentiful.

LABERG R., 6 *m.*—Rising in a lake of the same name, the Laberg falls into the Gratangen Fjord, about 5 *m.* W. of the mouth of the Stor River.

FOLVIK R., 3½ *m.*—An impetuous mountain stream falling into the Gratangen Fjord. 2½ *m.* W. of the mouth of the Laberg River. It does not hold many fish.

SKODBERG R., 11½ *m.*—Two short links of river 1½ *m.* in length, connecting the Skodberg Lake with the Salt Lake, and the latter with the Gravfjord. As the lakes are but little above sea level, the river has no great fall, and is said to be full of fish.

In Sweden the inns are decent, and food more plentiful than in Norway. There are salmon in all the rivers, though in some, as the Dal and Umea, they are stopped by falls within a few miles of the sea. Salmon in the Baltic rivers rarely take a fly. In the Dal, below the falls at Elfearleby, some good fish may be taken spinning. The principal fish of the country is the grayling, which may be caught anywhere. At the hotel Aäk, in the Romsdal valley, very good accommodation may be had. The salmon fishing is let, but the trouting is very good, both white and brown, the fish running large. The best rivers for fishing

that run into Lake Wenern are the By, the Tryks, the Nors, the Klar, and the Let, all with an extensive lake system. There is also the large Dalslands Canal. The river Götha flows out of the lake. In Wenern, besides the ordinary fish, is a large salmon, rather pale in flesh. No large rivers run into Lake Wettern, but the River Matala runs out of it, with five or six lakes connected. Permission to fish must be obtained from the landowners. Both salmon and trout fishing have very much fallen off of late years. Except in out-of-the-way places, better sport can be obtained in Ireland or Scotland.

Aalesund.—At the mouth of the Stor Fjord. Here are many small salmon rivers, and the fishing is free. The principal streams are the Valdal, Stordal, Stranden, Simelven, and Nordal. In this latter river the pool next the sea is the best.

Alten.—On Alten; salmon and trout; the fishing is not now very good. Fair accommodation can be had at Meyer's, the merchant's house.

Arvica (Sweden). On Bze Elfven. This stream runs from this town to Lake Wenern. There are pike in the river, and lake trout and *Lucio perca.*

Bergen.—A hundred and twenty miles north of this place is the Sogne Fjord. The Nestedals Elv has plently of salmon and grilse in July and August. The Leerdale and Aardale are both good, but are let, as are the Urland and Sogndal. (*See Forde, Eidfjord, Bolstadoran.*) The sea fisheries are of great importance.

Boen.—(See Christiansand.) This place, as also the fishing, belongs to Madam Hegerman. Leave to fish is difficult to obtain. There are but two casts here in a distance of about half a mile. The fishing is first-rate. The fishery can be hired for the year, though the price is high. Lodgings can be had at the blacksmith's, though very poor.

Bolstadoren.—A day's journey from Bergen. On the Bolstad river; salmon and trout. The river is a good one, is accessible from Bergen, and has a good inn. The fishing is now let.

Brændaasen.—(*See Christiansand.*)

Carlstad (Sweden).—(*See Gothenburg.*) On Lake Wenern. The Clar here joins Wenern. This river rises far up on the Norwegian fells. A little distance to N.E. of Carlstad lies Christineham, a capital station. The fish in Wenern consists of lake-trout, which run to spinning bait, silfver-lax (a species of trout), which rise freely to a fly, the brown trout run to a fair size in the lake, also burbot, pike, perch, *Lucio perca*, tench, bream, roach, and graylings are plentiful in the Clar.

Christiania.—(*See Lærjo Varn Værk.*)

Christiansand.—On the Topdal Fjord. Two rivers run into this fjord, the Torrisdal and the Topdal. The fishing ground is very limited. (*See Viegland.*) There is no rod-fishing in the Topdal except about ¾ *m.* below a fosse at Boen. (*See Boen.*) The Britannia is a very fair inn. (*See Klethammer.*) The Torrisdal is 10 *m.* from Christiansand. The charge for fishing is, we believe, a dollar a day. Sea trout will rise well in the salt-water fjords. Next comes the Mandal river, 4 *m.* N. of Christiansand; the best parts are taken, and it will be well to try the Sovne river first. Good quarters can be had close by at Brændassen. The Mandal holds large fish, and can be tried up to Næsvand. 2 *m.* on, the Undals river crosses the road. The stream is small, and holds small fish. Viegland is the station. 1 *m.* W. is the Lynge, in which there are some fair pools, and, as the road runs parallel with it, the accommodation is good. The Quinna comes next. There are several pools, all taken. It can be fished for about half a mile up to a fosse. Tolerable accommodation can be had at a farm. From Fickke Fjord follow the land route to Stravanger, as there are many small rivers crossing the road, in most of which fishing can be had. The rivers near Christiansand are early, so that the angler need arrive about the middle of June.

Disæt.—On Rena: trout. This place is two stations below Lake Storsöen. The fishing is very good; so also is it at Lonsæt, the next station above. At the northern end of the lake the fishing is also first-rate. This district is but two days from Christiania, and the accommodation is very decent and the charges moderate.

Drontheim.—The rivers between this and the Stor Fjord are preserved. In the Nid, by Drontheim, leave can be obtained. The Sundal, Ericho, Gula, and Surendal are all taken. North of Drontheim is the Namsen river, a station on which costs from 100*l.* to 120*l.* a month. There are also several small streams near.

Eidfjord.—On the river Eidfjord, which runs into the Hardanger Fjord some little way S. of Bergen. The river has a fishable length of about two miles. It is a good river, and very rapid, and famous for the size of its sea trout. Very deep and careful wading is necessary. The best cast is known as the Long Hole. There is an inn at Eidfjord kept by one Veig; the accommodation is not good. Fair accommodation at the posting stations. It is well to take provisions, and if making a stay to have a cow brought down from the mountains for your own use. The best time is from the middle of July to the end of August.

Falkenberg (Sweden).—There is some capital salmon fishing here, but preserved.

Forde.—On the Stavs Fjord. The Sölster runs into the sea here; good salmon fishing. Leave is given.

Gloppen.—Fishing can be had here in a river running out of Bredhuins Vand. The station is fair. The Eid, a fine stream running out of Homingdals Vand. must also be tried.

Gottenborg (Sweden).—Salmon, trout, grayling. The Gotha runs out of Lake Wenern. The lake is fed by twenty four streams. The town of Wenersburg lies at the southern

extremity of Wenern, and Carlstad on the north (*see Carlstad*), Mariestad and Lidkoping on the East, and Arnal on the west. At either of these towns good and cheap accommodation can be had. Lake Wettern is connected with Wennern by a canal thirty miles long. There is a very good trout stream about 20 *m.* (English) away, holding very large trout. (*See Kongelf.*)

Gouverod.—(*See Laurvek.*)

Guldholmen.—Near Tarra mouth. A steamer calls once a fortnight. The best plan to fish Tarra is to take boats up to Gallaghov Gualka, 10 *m.* above the Polmac. Tents will be required, and plenty of provisions. At Polmac lives one Shanker, a merchant, where boats and accommodation can be had, but he is fearfully exorbitant in his charges. Here the Polmac river joins Tarra. This stream rises in a large lake, full of fish. The sea-trout fishing is capital in the salt water at the mouth of the river.

Havstadt.—On the Förde, which runs out of a large lake, the Jolster Vand, but having a fosse between it and the sea. Sea trout abound. Good quarters can be had at the post station.

Hoaas.—(*See Klethammer.*)

Jerkin.—Through the valley runs a good stream, containing plenty of trout and grayling.

Kaufford.—There is a stream here containing salmon. From the fosse to the sea, some few hundred yards, the fish rise to the fly.

Kile.—(*See Volden.*)

Klethammer.—A post station on the banks of the Sundal. Above the station the brown-trout fishing is excellent, also below, as far as the hamlet of Romfog; thence to the sea, 20 *m.*, the salmon fishing is excellent. The best fishing ground commences 2 *m.* below the post station, Snova, to about 2 *m* below the post station Hoaas, a distance of 2 *m.* Only a good fisherman is likely to have much sport. Good accommodation can be had at Snova and Hoaas, and also at a large farmhouse between the two. White bread, &c., can be obtained at Sundalsoran, at the river's mouth, and Christiansand is only a day's journey.

Kongelf (Sweden).—12 *m.* from Gottenborg. A steamer runs daily between these two places in the summer. There is a comfortable little inn here, and trout, perch, and pike fishing: some salmon also. May is the best month. The same trout flies are used as in Scotland, only larger; and Scotch lake trout flies are admirable on the Götha.

Kvenesdal.—A small village. On the Quinna Elv; salmon and trout. A very fair stream, especially from the fosse, about five miles above the village, to the clergyman's house, a short way below it. Lodgings with difficulty may be obtained. The river is now taken.

Læsjo Yarn Værk.—On the post-road between Christiania and Molde, near the head of the Romsdal Valley. The station is clean, and the charges moderate. The distance is some 2½ days from Christiania. There is abundance of trout in a lake near the inn door. The best fishing is in a lake—Aur-Soen, some twenty miles north.

Laurvek.—The Lauven flows by the town. Salmon run large. There are few good casts. Leave to fish is rather difficult to obtain. Three miles from Laurvek is the fishing lodge of Strobro, belonging to Capt. Maynard. Here there is an admirable cast, but a boat is desirable. There is little good water below, but half a mile higher up, near a bridge, there are two or three excellent casts. The best fishing is in the upper parts of the river, at Gouverod, in Laurdal and Cara Foss. The cast here is of limited extent, but very good. The fishing season in the Lauven begins early. June and July are the best months. There are but few sea trout in the Lauven, but in a stream which falls into the fjord, near Laurvek, at the iron works, they are numerous.

Lillehammer.—The river Lagden contains very large trout.

Lonsæt.—(*See General Information; Dsæt.*) Lönsæt is at the southern extremity of the Storsöen lake, and is easily reached from Christiania. The route is as follows: Christiania to Eidsvold, by rail, 42 *m.*; thence to Stor Hamar, on the Miösen, by steamer, 42 *m.*; thence by rail to Grunsæt, 25 *m.*; and thence by carriole to Lönsæt, 30 *m.* All along this route the stations are the very cleanest and most comfortable in Norway. There is good trout and grayling fishing here. In Klar Elv, running out of Fæmund Sö, there is good trouting.

Mandal.—On Mandal: salmon and trout. Very fair accommodation can be had at Madam Petersen's. The best rod fishing is to be had about eight miles (English) from the town, at the farms of Moss and Kadeland. Some difficulty will be found in getting leave from the farmers, but it is not insuperable: a few judicious presents generally succeed.

Molde.—(*See Læsio Yarn Værk.*)

Nord.—On the Eid, which runs out of Horningdale Lake; salmon, &c. Accommodation very fair.

Quickjock (Sweden).—A village in Lapland. Lodgings can be obtained at the house of the pastor. The fishing is good both in the lake and two rivers; pike, trout, and grayling. The best time to go is in the autumn, arriving at the end of August. Quickjock is some three weeks from London. Sulitelma lies some thirty miles off.

Romfog.—(*See Klethammer.*)

Sarna (Sweden).—On Ostre Dal; trout, grayling, pike, perch; fishing very good, and free. The accommodation is clean and good.

Snova.—(*See Klethammer.*)

Stavanger.—About the end of July capital fishing can be had in the river Suledal, which runs out of a chain of lakes. The fish run large. The distance from the town is forty miles, and can be done by boat.

Stordalen.—First-rate fishing can be had here.
Strand.—First-rate fishing is to be had here.
Sundalsoren.—(*See Klethammer.*)
Sylte.—On Romsdal Fjord. There is a small river here.
Taaring.—On the Stryen river, which falls into the Indvik Fjord. Fishing is good in a dry season. The river flows out of a lake famous for the size and number of its brown trout. The salmon fishing is taken. The accommodation is fair, and perhaps the clergyman may be prevailed upon to take you.
Tromso.—Near here good sport can be had in the Mols Elv and Reisen.
Veblungsnæs.—On Rauma. Good trouting can be had here, and some salmon fishing on obtaining leave from the proprietor or by paying a small fee. Landmark, who lives a little way above Veblungsnæs, at the Aak Inn, takes in travellers, speaks English, rents some fishing, and will put you in the way of obtaining further sport. Route, from Bergen to Molde by steamer, thence by steamer to Veblungsnæs.
Viegland.—Ten miles from Christiansand. On the Torrisdal; salmon, &c. Lodgings can be had generally at the different saw mills. A boat is necessary. There are plenty of sea trout. The pool below the fosse is a good one; so is the Bay pool, which is two pools down, and the Farm pool, which is next below to the Bay pool. The fishing extends to some 1½ *m.* downwards from the fosse. There is another good cast by the ferry, 1 *m.* lower. The farmers who own one side of the river (the other belongs to Samuel Otto and Co., Christiansand) are very extortionate in their demands for permission to fish. Good quarters are to be had at Mr. Barthe's, the mill manager. (*See Christiansand.*)
Volden.—On the Stor Fjord There are many small rivers near here and Kile, where sport can be had; and plenty of farmhouses on this fjord, where lodgings can be had. (*See Aalesund.*)
Vossevangen.—There is a good hotel here, and some trouting.

RUSSIA.

General Information.—There is capital salmon fishing on the Siberian coast. Nicolaivesk, the seaport of the Amoor, is a good spot.
Finland.—You can get to Uleaborg by steamer from Stockholm, changing at Abo, or can take the steamer from Stockholm to Tornea, and from thence travel by road to Uleaborg. A Foreign Office passport is requisite, and must be visé̂d by the Russian consul here or at Stockholm. As to money, take gold in preference to circular notes, though the latter will pass. Fishing and shooting are free, and a fair amount can be had. Grayling, trout, and salmon are abundant in all the rivers from Uleaborg to Tornea, but salmon only take the fly at some distance up the rivers. Plenty of good grayling may be taken close to the Uleaborg town with a red palmer fly in July. Of course you must rough it, but not very much, as good quarters are to be had in all towns and villages. A good travelling map can be bought in Stockholm, Tornea, or Uleaborg. Very little luggage should be taken; but warm flannels are almost a necessity, as the nights are sometimes cold. Start as early as possible. Living is very cheap in Finland. The portion of Murray's "Handbook for Russia" that is devoted to Finland has special reference to angling, giving a long account of trout fishing in the Vuoska, near Imatra (June to September best months). There appears to be good salmon fishing at Anjala, but permission is necessary; also in the Vuoska in June and July, when the fish run from Ladoga; also near Tornea, and in all the streams running there into the Gulf of Bothnia; in the Kumo river, at Kuopio; near Nyslott, in Lake Peruwessi; at Joensu, in Lake Enowesi; near Jyvaskyla, at the Haapakoski Falls; at Tammerfors; and throughout the waters of the Kumo lake system. The salmon run up the rivers shortly after the ice breaks up. This is generally about the middle or end of May, according to the season. Salmon in Finnish and other rivers running into the Baltic do not take the fly. The fishing at Imatra is in the hands of a club, but with an introduction to a member leave to fish could probably be got. Land at Abo, and work up the coast by road as far as Tornea, giving the innumerable rivers that would be crossed on this route a trial. A small town is generally to be found at the mouth of each river of any size, and the accommodation in Finnish towns is generally good, whereas at country stations it is wretched, food (*i.e.*, edible) being almost unobtainable.
St. Petersburg.—Three hours from here is splendid trouting, preserved by a club of limited numbers. At Serriskaia, 40 miles off, on the Warsaw Railway, runs a free stream holding plenty of small grayling. Fish below the village. Opposite Schlüsselberg, where the Neva leaves the lake, fine grayling are often taken.

SPAIN AND PORTUGAL.

General Information.—One of the best rivers is the Ason, falling into the Bay of Biscay near Larédo, about forty miles from Santander, between that place and Bilbao. The best place for fishing the river is Marron, a league up stream. There is no inn, but lodgings can be had at the farmers'. The river is good up to Ramales, where there is an indifferent inn. The fish are salmon, sea trout, and trout. The salmon fishing is let to a company, who sometimes give leave. The Pas, near Santander, contains salmon. There is another river near Puente d'Eume, in Galicia, between La Coruna and Ferrol, containing salmon, sea and yellow trout. The accommodation at Puente d'Eume is very

indifferent Another river, running into the sea near Santa Marta, between La Barquera and Carifio, contains fish, but the accommodation at Barquera is bad. Almost all the rivers in the north of Spain contain small trout. There is good trouting in a river near Aviles in the Asturias. The Ebro contains very large trout, dace, and barbel. There are trout and some salmon in the rivers of the north of Portugal. Neither the Tagus or Douro hold salmon or trout. Within easy access of Porto sport can be had. The rivers are all free, but care must be taken not to damage the crops. Good sea fishing all along the Atlantic coast. Bass, grey mullet, bream, and mackerel more or less abundant everywhere.

Avila (Spain).—*Inn*; Dos de Mayo, kept by an Englishman. Good trouting.

Balearic Islands.—Palma (capital of Majorca). Plenty of sea-fishing. Grey mullet abundant, and numerous other kinds. Fishing both from the rocks behind the pier and from boats in or near the harbour. Water very clear.

Barcelona.—Moderately good sea-fishing from the piers.

Cuenca.—Some trouting can be had here.

Juy.—On Minho; salmon and trout.

Orense.—On Minho; salmon and trout.

Ovar (Portugal).—Twenty miles by rail from Oporto. An hour's ride from here brings you to Oliviera d'Azemeis, where fair quarters can be had. The Karina is five miles from here. Trout, barbel, &c., plentiful.

Potes (Spain).—Good fishing.

Rivadavia.—On Avia; salmon. There is a fair hotel here.

San Sebastian.—Large mullet and other fish may be taken from the public promenade along the quay, and numerous varieties of small fish from boats in the roads.

Valencia.—A little freshwater fishing in the river Guadalaviar. Sea-fishing at the Grao or harbour, distant three miles from the town.

Vigo.—Trout in streams in the neighbourhood. *Hotel*: Continental.

SWITZERLAND.

General Information.—Fair trout fishing is to be found in the Grisons and in the Braie in the Canton of Fribourg, and in the principality of Lichtenstein, on the north frontier of the Grisons, at Balzars. The flies used are ordinary English ones. A very good fly for Switzerland is a pale yellow silk body, no hackle, and wings the tip of two ginger hackles with a fibre or two worked down for legs. There are plenty of trout in the Golzern Zee, in the Maderauer Thal.

Andelfingen (Zurich).—On Thur. Fair fishing. Accommodation bad along the stream, except at Winterthur.

Andermatt. — *Hotel*: Bellevue. There is some good trouting in Oberalp See, about 5 *m.* off, also some fish in the river.

Bale.—There is very fair trout and grayling fishing in the Birs, some 3 *m.* from Bâle. By application to the proprietor of the Three Kings leave may be obtained to fish the upper stream of the Wiesen. The middle of August is the best time.

Berne.—On Aare. Between this and Thur there is good fishing. Good fish can be taken below the weirs.

Bienne.—At Soucebey is the Birs River.

Brunnen. (*See Glarus.*)

Constance.—The Hôtel Brochet is good and reasonable. In fishing the lake it is as well to make a bargain for a boat for the day, six francs is quite sufficient. The fish are silberlachs, lachs forelle (the first a fish peculiar to the lake and running from 10lb. to 15lb., and the other, *Salmo ferox*). *Salmo hucho* (for which fishing Bregenz, at the Austrian end of the lake, is the best locality), the grayling (also found principally at Bregenz), char, gwyniad, rutten, waller (which reach 20lb. and feed on the bottom), *Lucio perca*, pike, carp, tench, bream, chub, roach, rudd, dace, and carp bream. The lower lake is best for pike. On a fine summer evening the half-mile below the bridge abounds with fish of all sorts. Half an hour's pull down the Rhine there are some stakes in mid-stream: this is a good place for chub and grayling. At Mülheim, two hours' drive from Constance, there is a trout-stream; the fish are small; there is another at Ravensburg, half-an-hour by train from Frederickshaven.

Coppet.—A station near Montreux on Versoix. Good trouting.

Cotaillaud (Neufchatel).—The Reuve here runs into the Lake of Neufchatel. The river rises at St. Sulpice, and passes the towns of Fleurier, Couvet, and Travers, where good fishing quarters can be had. The fishing is fair.

Couvet. (*See Cotaillaud.*)

Davos Platz. — A watering place on the Grisons. Nearest station, Landquart, two stations short of Coire, 12 *m.* off. There are two lakes—one, Davoser See, 2 *m.*, the other, 4 *m.* off—and a stream by the village. Trout and ferox. There are two boats on Davoser See. Flies must be larger than at home. A *small* grasshopper is a good bait. The fishing begins in January, and ends on Sept. 25. No fishing allowed in June, July, and part of August in the river. Deep trolling is best on the lakes. *Hotel*: Belvedere, and many others.

Fleurier. (*See Cotaillaud.*)

Fribourg.—Twenty miles off is the Lac Noir; pike, perch, tench, dace, and small trout in the stream. There is a first-class hotel on the bank, and an omnibus meets the train at Fribourg. The fishing is good; boats can be had.

Geneva.—On the Rhone. During summer there is no fishing to be had below the Arve mouth, owing to the melting snow from the mountains. Above the junction, however, a few trout may always be got by fishing very early or late. Commence at a mill on the north bank, about a quarter of a mile above the junction, and fish as far as the water is clear and deep, which it is for some fifty yards below the big rock opposite the junction. Deep wading is absolutely necessary. You will here pick up a few brace of trout, some of them up to 2lb. or even more, possibly a stray grayling or two, and a kind of dace which sometimes rises greedily. For flies, coachman, coch-y-bonddu, and black palmer, in the order named; but by far the best is a March brown tied with a long body, Mayfly fashion. The fishing cannot be said to commence until the Arve clears; in fact, from October to March is about the season. Go by rail to the first station from Geneva on the French line, and commence fishing at an island, and fish down to La Plaine station, or even below it if you have time, returning to Geneva by the evening train. Fish of from 10lb. to 20lb. may be taken, all with fly. Wading here, as elsewhere, is absolutely necessary. December and January are good months. In addition to the above-mentioned flies (several sizes larger), a red palmer is good, and for a big fish the following: tail, a bit of scarlet ibis, a third of an inch long; body, hare's lug and olive ribbed with narrow gold twist, a big bunchy sooty olive hackle all the way up, very small dark mallard wing, and two or three horns of either red macaw or dyed swan; medium salmon size. The best place for trouting is about 10 *m.* above Bellegarde, but the poaching is awful. At La Plaine, Loudon joins Rhone (trout and grayling), much poached. Large trout are to be taken in the lake of Geneva by trolling with minnow, under sail if possible. Fish very deep, with at least six yards of gut and sixty or seventy yards of line out, and very late in the evening or at night. Perch and small dace may be caught in large quantities also in the shallower parts of the lake. Of the various streams in the neighbourhood the Versoix is the best, and is about twenty minutes from Geneva by train. The Versoix rises at D'Ivourne, on the French frontier, where there is a good inn, but the fishing is preserved, we believe. The Swiss portion of the stream is free, and falls into the Lake of Geneva, at the village of Versoix.

Glarus.—On Lintel. The fishing is nearly ruined by mill refuse.

Interlaken.—There are trout in both lakes, and grayling in the river.

Isles, Les.—Fair trouting.

Kandessteg.—Some good trouting can be had in a small lake near here in the meadows between the Gemmi Hotel and Victoria Hotel on the left-hand side of the road going towards the Gemmi Pass.

Latour.—Near Tunis, in the valley of the Albigenses. There is good grayling fishing here.

Laufenburg.—*Hotel*: Post. There is a large salmon fishery here. Apply to landlord.

Lausanne. (*See Orbe.*) The Aubonne is a fair stream; trout and grayling. The best way to fish it is to take the train to Allamann and fish down to the lake, or *vice versâ*. The Versoix is also good, one hour and a half by train from Lausanne. Both rivers are open. Wading is necessary. There is good trolling in the Lac de Bret, 10 *m.* off; leave must be obtained.

Lucerne.—There is fair trolling in the lake; pike, perch, and trout. In the river any quantity of chub may be taken, and occasionally some fine trout and grayling. The flies for the lake should be large but sombre. The river flies are the yellows, and a fly with a green body, red hackle, and red partridge tail wing.

Meiringen.—On Konder. Trout may be taken with a sunk grasshopper in the eddies.

Morgenthal.—On Aar; trout and grayling. The fishing is fair. There is a little stream joining Aar here in which good sport can be had. The innkeeper gives leave.

Mulheim. (*See Constance.*)

Neufchatel.—On the lake of Neufchatel; plenty of large trout, pike, perch, &c. Bottom fishing can be had at the Pierre à Mazel, a small rock about 100 yards from the port of Neufchatel. Very large perch can be killed here.

Orbe.—About 12 *m.* from Lausanne on the Lake of Geneva. The Hôtel de France is good. Fair grayling fishing. At Val Orbe, 14 *m.* up stream, there are a few trout.

Poschiavo.—*Hotel*: Croce Bianca. On Lake Poschiavo; large trout.

Schaffhausen. — On Rhine; salmon are sometimes taken trolling, a few trout are caught occasionally, and there are plenty of pike, chub, and perch. The Schweitzerhof is a good hotel, and grants leave to fish. The Laufen Hotel, opposite the Schweitzerhof Hotel, is very good. Salmon fishing below the fall; permission freely granted. The best method is to trail an artificial bait from the ferry canoe. A mackintosh necessary in any weather. There are fine trout, perch, chub, and a fish called nose, from the length of his prominent upper jaw—a species of grayling; they are abundant.

Sixt.—*Hotel*: Du Fer a Cheval. Good sporting quarters. Plenty of trout.

Stachelberg, Baths of. (*See Glarus.*)

St. Blaise.—On the Thiele. There are fish in the river, but they rise very badly.

St. Gothard.—There are trout in the Lake of St. Gothard, but few in the river.

St. Moritz. (Upper Engadine).—A day's diligence journey from Chur. There are several large hotels. There are three lakes connected by the Inn, all containing trout. The upper lake, Silser See, is the best, distant six miles. There is a clean little inn here, the Alpen Rosa.

Storiz.—On Aa. Poor fishing, owing to the foul water. The Bridge of Wyl, a short way above the town, is a good spot.

Tavannes (Berne).—On river Birs. There is a good inn here.

Thun.—(*See Berne.*) There is good spinning in the lake, and fly-fishing for trout and grayling in the river. The red grouse and black palmer tied rough are good flies, mounted on No. 7 or No. 8 hooks. Salmon may also be killed. The Hôtel de la Croix Blanche and the Belle Vue are good.

Thusis (Via-Mala.)—On Rhine. There is fly-fishing here, and also in a stream a mile off. The Via-Mala Hotel is very good.

Travers. (*See Cotaillaud.*)

Uster (Zurich).—There is fishing in the stream connecting Pfaff Lake with the Griffensee.

Vallorbe.—There is good trouting in Lac de Joux. Good accommodation.

Vevey.—On Lake of Geneva; trout, perch, pike, &c. There is fair trout fishing on the river Vevaise, which runs into Geneva here.

Visp.—At Neubrücke; trouting can be had in the Rhone.

Winterthur. (Zurich). (*See Andelfingen.*)

Zell.—There is a lake here, and the fishing is good.

AUSTRALASIA.

General Information.—There are plenty of various kinds of fish in all the rivers and water holes. The Murray cod is a large fish, running up to 100lb. They are very good eating. The bream are something like the English bream, but much better eating. They afford capital sport. At Seymour, 500 miles above the junction of the Goulburn with the Murray, the fishing is very good. Large-sized Limerick hooks are the best to take out, which answer well for yellow perch, bream, cod, and large eels. In the upper part of the Hunter, dapping for perch with a grasshopper is good. Quantities of little fish the size of bleak, may be taken with an artificial fly. In almost every one of the rivers on the Australian continent which flow southward and eastward, from the great chain of hills which run more or less parallel to the coast, very good sport may be had with the artificial fly from October to April. The fish is the Australian grayling (*Noto-thymallus australis*, M'Coy), which swarms in all the running streams wherever there are rocks and gravel—certainly from the Glenelg, on the borders of South Australia, around the coast as far east and north as the Hunter in New South Wales. It breeds in the winter months on the long flat banks of sand and gravel, and in summer is found in the shallow broken water, in localities precisely similar to those in which one would look for a grayling in an English river. In weight the Australian grayling averages from ¼lb. to 1lb. when in season. They will take almost any fly which kills grayling in England, showing a preference for the duns, the black and red ant, and the midge. The hooks should be of the smallest size (No. 12 or 13), and the tackle of the finest possible description. At Anderson's Creek, on the Yarra, about thirty miles above Melbourne, is a good spot. In the Gippsland rivers the sport is better, and the fish larger. The upper waters of the Mitchell, the Macalister, the Dargo, &c., swarm with grayling. In the pools a fish called here the "perch" (a species of the genus *Lates*), going up to 8lb. or 10lb. in weight, with large golden scales, and excellent eating, is found. A small frog, trolled as if for a pike, is a good bait for him. The English salmon and trout are now fully established in the colony. In a few years Tasmania promises to afford the finest angling in the world, if the colonists will only take care of the fish.

Melbourne.—A good many species and varieties of fish are to be found in bays and rivers, within easy distances, and at certain seasons. In the former the pilchard has been taken. A variety of mackerel, too, affords good sport. Another fish is often taken in the upper parts of the bay—the snapper. It makes its appearance twice during the year, March and September, and is sometimes taken off the piers up to 25lb. by means of strong hand lines. Another fish frequently taken in the bay, and by the same means, is known as the pike. In form it much resembles the river pike; but it differs materially from those in colour, being a sort of silvery-grey on the back, and glistening white on the sides and belly. Some of them are nearly a yard in length, but seldom exceed 5lb. or 6lb. in weight. The pike has a pretty close resemblance to another fish sometimes, though not often, taken in the bay, known as the baracouta, a very voracious creature, who will strike at a piece of white or red rag, or even a bit of wood. They are most readily taken with a line or lines let over a ship's or a boat's stern when scudding under a stiff breeze. In New Zealand it abounds to an extraordinary degree. Another fish very abundant at times here is known as colonial salmon, and which, when they come close in shore, afford capital sport.

Tasmania.—The following are some of the fish to be caught here:—*Trumpeter:* Weight, 1lb. to 40lb. or more. Recherche Bay, some sixty miles from Hobart Town, is the great ground. When on the feed they are a very resolute, bold-biting fish. They move in shoals. Try and keep them round you with plenty of burly, and be careful not to let one break away after being hooked, or the whole lot will most probably bolt.—*Bass or Bastard Trumpeter:* This fish sometimes takes a small hook when rod-fishing for mullet. Weight, ¼lb. to 7lb.—*Ling:* Very rare. Weight, 1lb. to 8lb.—*Perch:* Very similar in shape to the English fresh-water of same name; weight, 2oz. to 8oz.; are black-red and silver; black the best, ½lb. to 8lb.; these fish give good sport. The white are caught near the city, the black farther down. Adventure Bay, thirty miles distant, is a good spot.—*Bream:* 6oz. to 3lb. Much like the British bream in shape, usually caught in brackish water, or just

above it; fine eating, and good sport. Bait, a shrimp is the best; mussel next.—*Trevally*: Weight, ½lb. to 6lb.—*Mullet*: Tasmanian herring. Weight, 3oz. to 1lb.—*Salmon*: A coarse fish, weighing from ½lb. to 12lb. It must be cooked very fresh, or is unsafe.—*Flathead*: White and firm eating. Requires careful handling, as it possesses two little poisonous spikes on either side of his flat head. Weight, 2oz. to 4lb.—*Rock Cod*: Rather delicate, but a little soft. Late in the afternoon or evening is the great time to catch them. Weight, 3lb. to 10lb. —*Barracouta* (3lb. to 10lb.), *Kingfish* (4lb. to 15lb): Saltwater pikes, shaped like a jack, with abundance of teeth. Very abundant. Tow a piece of red wood with one or two hooks attached, barbs filed off, and they seize it on the top of the water. As soon as you have got him aboard you can easily shake the hook clear. *Kingfish* are always caught at night, near the bottom, and a hook without barb should be used with them. There are also *whiting*, scarce; *sprats*, not looked after; *skate*, and a few other coarse fish; amongst these are *horse mackerel*, *parrot fish*, and *leather jackets*, both the latter with rat-like teeth, and the last are very troublesome, cutting off your bait without your being able to feel them. —*Conger Eels*: Very large; from 10lb. to an enormous size.—*Guard Fish*, *Flounders*, *and Soles*: The latter scarce, but inferior to the flounder, which is remarkably good. The last three are seine fish only. The mode of fishing is generally with a hand line from a boat, two or three hooks are best on small outriggers (about four to six near Hobart Town) for perch, flathead, and trevally; rock cod require a larger hook. As you go down to the ocean you use larger up to No. 5, according to circumstances. A sinker is used at the bottom, with the lowest hook just off the ground. With anything like a Dartmouth rig (the snood and hooks below the sinker) you would constantly lose your bait before you got your line or snood up from the bottom. For real trumpeter try by letting down a sinker, hollow at bottom to contain fat, and not dropping the killick until you find coral or weed; rock or sand will not do. Rod fishing from wharves, rocks, &c., is good amusement at times with small fish, with no float, a small sinker, and two or three No. 5 Limerick hooks. Mullet give the largest amount of sport. You usually vary the contents of your basket with a mixture of flathead, trevally, and perch; very rarely indeed by a bastard trumpeter and rock cod later in the day or evening. The fresh-water herring—often called the fresh-water mullet, or cucumber fish—is a very delicate fish; it is from 5in. to 9in. in length, and will very frequently take a fly. When bottom fishing from a boat, it is generally in very strong running water; consequently, you require a large cork float balanced by a ledger lead or similar, or your hook would not get down till it had swum past you. Plumb the depth, and fish a very little off the bottom; a No. 6, 7, or 8 Limerick hook, partly concealed by a turn round of red hackle, and a gentle on the point. Throw up stream, and watch the float as it swims past; strike very quickly, but not too strongly. You often hook a fish just at the end of the swim, as you pull up for a fresh cast. There is a pretty little (native) fish called trout, spotted, but with no scales, which is very plentiful in most fresh-water creeks. It is about 3in. or so long, and can be caught in large quantities by using a fine line, and the two top joints of your rod; bait, a gentle.

NEW ZEALAND.

General Directions.—Take plenty of strong eel lines with you, as the eels are very large and numerous. The sea fishing is also good. In the Taranaki province the so-called mountain trout are to be found. The Salmo fario is now thoroughly established, and grows to an enormous size. The trouting is the finest in the world.

THE FIELD,

THE COUNTRY GENTLEMAN'S NEWSPAPER.

Published every Saturday, price Sixpence.

LEADERS

ON interesting Sporting subjects are given every week in THE FIELD.

"SHOOTING."

CONTENTS: Original Articles and Correspondence on Shooting Adventures, Game Preservation, New Guns, Cartridges, and all the paraphernalia of a sportsman.

"ANGLING."

ARTICLES and Correspondence on Fishing, Reports from the Rivers, Fish Preservation and Culture, and all matters connected with river, lake, or sea fishing.

"HUNTING."

DESCRIPTION of Hunting Countries, reports of Runs with the various Packs of Hounds, Hunting Appointments, Visits to the Kennels, Notes from the Shires, &c., are given during the season.

"THE TURF."

REPORTS of all the principal Race and Steeplechase Meetings are given, together with Notes and Anticipations on Future Events, Sales of Blood Stock, &c.

"COURSING."

REPORTS of all Meetings are given weekly for the duration of the season.

"DOGS AND HORSES."

ARTICLES and Correspondence on the above subjects, Reports of Horse and Dog Shows, &c.

"THE VETERINARIAN"

GIVES full and practical instruction for the management of Cattle in health and disease.

"THE COUNTRY HOUSE."

UNDER this heading will be found Articles, Notes, Queries, &c., on all Subjects and Inventions that concern the Country House.

"POULTRY AND PIGEONS."

ARTICLES on their management, accounts of Pigeon Races, &c.

"ARCHERY."

ALL the principal Matches throughout the United Kingdom are reported during the season.

A CHESS PROBLEM

IS given constantly, with annotated Games, and Chess news.

"GOLF."

REPORTS of Golf Contests, Description of Links, &c.

"LAWN TENNIS."

REPORTS of all the principal Matches, and Notes on the Formation of Courts, &c.

"COURSING."

FULL REPORTS of all the principal Meetings of the Season.

"YACHTING."

ARTICLES on Yacht Building, Reports of Matches, Accounts of Cruises, Correspondence, Yacht Intelligence, &c.

"ROWING."

REPORTS of Matches and Regattas, Articles on Training.

"ATHLETIC SPORTS"

ARE fully reported every week during the season.

"FOOTBALL"

REPORTS of Association and Rugby Matches during the season.

"BICYCLING AND TRICYCLING."

REPORTS of the principal Races, Descriptions of New Machines, Accounts of Tours, &c.

"CRICKET."

FULL and accurate Reports of all Matches of interest are given during the season.

"TRAVEL AND COLONISATION"

CONTAINS Articles upon Explorations in little known parts of the world, their capabilities for colonisation, stock-raising, sport, &c.

"THE FARM"

GIVES practical advice for the proper management of Farms (both arable and pasture) and Farm Stock, Reports of Agricultural Shows, Sales of Shorthorns, &c.

"THE GARDEN."

PRACTICAL instruction for laying out and managing Flower and Kitchen Gardens, Grape Houses, Orchard Houses, Forcing Beds, &c., are given.

"CARDS."

WHIST Hands illustrated by "Cavendish," with Notes on other Games.

Also Articles relating to "THE NATURALIST," "FOREIGN FIELD SPORTS," "RACQUETS," "BILLIARDS," &c., &c.

SUBSCRIPTION—Quarterly, 7s.; Half-Yearly, 14s.; Yearly, £1 8s.

OFFICE: 346, STRAND, LONDON, W.C.

ADDENDA.

The following alterations came too late for insertion in the body of the work.

ENGLAND.

Carn Brea (Cornwall).—G.W.R. (Pool station is now so called.)

North Wootton.—(*See Castle Rising.*)

Oakham (Rutland).—M.R., G.N.R. Gwash, 3 *m.* S. Chater, 4 *m.* S. *Lakes:* Burley Park, 1 *m.* E. Exton Park, 8 *m.* N E. *Fishing within two hours:* Manton, Harringworth, Geddington, Kettering, Wissendine, Saxby, Melton Mowbray, Upper Broughton, Plumptree, Edwalton, Nottingham. (*See Spalding.*)

See Nethermastdale
Ravenglass

NOTABLE FISH.

Date.	Fish.	Weight.		Remarks
		lbs.	oz.	

NOTABLE FISH.

Date.	Fish.	Weight.		Remarks.
		lbs.	oz.	

NOTABLE FISH.

Date.	Fish.	Weight.	Remarks
		lbs. oz.	

NOTABLE FISH.

Date.	Fish.	Weight.		Remarks.
		lbs.	oz.	

NOTABLE FISH.

Date.	Fish.	Weight.		Remarks.
		lbs.	oz.	

ANGLER'S

DATE										
——	No.	lbs.	oz	No.	lbs.	oz.	No.	lbs.	oz.	No.	lbs.	oz
Salmon										
Grilse										
Sea Trout...										
Ferox										
Brown Trout										
Grayling ...										
Chub										
Dace										
Roach										
Pike										
Perch										
Bream										
Barbel										
Carp										
Tench										
TOTAL										
Largest fish killed ...										
REMARKS ...										

DIARY.

										TOTAL	
	No.	lbs.	oz.	No.	lbs.	oz.	No.	lbs.	oz.	No.	lbs. oz.

ANGLER

DATE .....

—	No.	lbs. oz.	No.	lbs. oz.	No.	lbs. oz.	No.	lbs.
Salmon								
Grilse								
Sea Trout ...								
Ferox								
Brown Trout								
Grayling ...								
Chub..								
Dace								
Roach								
Pike								
Perch								
Bream								
Barbel								
Carp								
Tench								
TOTAL								
Largest fish killed ...								

REMARKS ...

DIARY.

										TOTAL	
No.	lbs.	oz.	No.	lbs.	oz.	No.	lbs.	oz.	No.	lbs.	oz.

ANGLER'

DATE.....									
——	No.	lbs. oz.	No.	lbs. oz.	No.	lbs. oz.	No.	lbs.
Salmon								
Grilse								
Sea Trout ...								
Ferox								
Brown Trout								
Grayling ...								
Chub.....								
Dace								
Roach								
Pike								
Perch								
Bream								
Barbel								
Carp								
Tench								
TOTAL								
Largest fish killed ...								
REMARKS .								

DIARY.

									Total		
No.	lbs.	oz.	No.	lbs.	oz.	No.	lbs.	oz.	No.	lbs.	oz.

ANGLER

DATE .....

—	No.	lbs: oz.	No.	lbs. oz.	No.	lbs. oz.	No.	lbs.
Salmon								
Grilse								
Sea Trout ...								
Ferox								
Brown Trout								
Grayling ...								
Chub..								
Dace								
Roach								
Pike								
Perch								
Bream								
Barbel								
Carp								
Tench								
TOTAL								
Largest fish killed ...								

REMARKS ...

DIARY.

													TOTAL	
	No.	lbs.	oz.	No.	lbs.	oz.	No.	lbs.	oz.	No.	lbs.	oz.	No.	lbs. oz.

ANGLER'

DATE .....

—	No.	lbs. oz.	No.	lbs. oz.	No.	lbs. oz.	No.	lbs.
Salmon								
Grilse								
Sea Trout ...								
Ferox								
Brown Trout								
Grayling ...								
Chub..								
Dace								
Roach								
Pike								
Perch								
Bream								
Barbel								
Carp								
Tench								
TOTAL								
Largest fish killed ...								
REMARKS ..								

DIARY.

										TOTAL	
No.	lbs.	oz.	No.	lbs.	oz.	No.	lbs.	oz.	No.	lbs.	oz.

ANGLER'S

DATE .....

—	No.	lbs. oz.	No.	lbs. oz.	No.	lbs. oz.	No.	lbs.
Salmon								
Grilse								
Sea Trout ...								
Ferox								
Brown Trout								
Grayling ...								
Chub..								
Dace								
Roach								
Pike								
Perch								
Bream								
Barbel								
Carp								
Tench								
TOTAL								
Largest fish killed ...								

REMARKS ...

DIARY.

													TOTAL	
No.	lbs.	oz.	No.	lbs.	oz.	No.	lbs.	oz.	No.	lbs.	oz.	No.	lbs.	oz.

ANGLER'S

DATE .....

—	No.	lbs.	oz.	No.	lbs.	oz.	No.	lbs.	oz.	No.	lbs.	o
Salmon												
Grilse												
Sea Trout ...												
Ferox												
Brown Trout												
Grayling ...												
Chub.....												
Dace												
Roach												
Pike												
Perch												
Bream												
Barbel												
Carp												
Tench												
TOTAL												
Largest fish killed ...												
REMARKS ...												

DIARY.

									Total		
No.	lbs.	oz.	No.	lbs.	oz.	No.	lbs.	oz.	No.	lbs.	oz.

ANGLER'S

DATE .....

——	No.	lbs.	oz.	No.	lbs.	oz.	No.	lbs.	oz.	No.	lbs.
Salmon											
Grilse											
Sea Trout...											
Ferox											
Brown Trout											
Grayling ...											
Chub.....											
Dace											
Roach											
Pike											
Perch											
Bream											
Barbel											
Carp											
Tench											
TOTAL											
Largest fish killed.....											
REMARKS ...											

DIARY

									TOTAL		
No.	lbs.	oz.	No.	lbs.	oz.	No.	lbs.	oz.	No.	lbs.	oz.

ANGLER'

Date										
——	No.	lbs.	oz.	No.	lbs.	oz.	No.	lbs.	oz.	No.	lbs.
Salmon										
Grilse										
Sea Trout...										
Ferox										
Brown Trout										
Grayling ...										
Chub.....										
Dace										
Roach										
Pike										
Perch										
Bream										
Barbel										
Carp										
Tench										
Total										
Largest fish killed.....										
Remarks ...										

DIARY.

									TOTAL.	
No.	lbs.	oz.	No.	lbs.	oz.	No.	lbs.	oz.	No.	lbs.	oz.

Date										
									ANGLER	
——	No.	lbs.	oz.	No.	lbs.	oz.	No.	lbs.	oz.	No.	lbs.
Salmon										
Grilse										
Sea Trout...										
Ferox										
Brown Trout										
Grayling ...										
Chub.....										
Dace										
Roach										
Pike										
Perch										
Bream										
Barbel										
Carp										
Tench										
Total										
Largest fish killed.....										
Remarks ...										

DAIRY.

										TOTAL	
No.	lbs.	oz.	No.	lbs.	oz.	No.	lbs.	oz.	No.	lbs.	oz.

ANGLER'S

DATE .....

——	No.	lbs. oz.	No.	lbs. oz.	No.	lbs. oz.	No.	lbs.
Salmon								
Grilse								
Sea Trout...								
Ferox								
Brown Trout								
Grayling ...								
Chub.....								
Dace								
Roach								
Pike								
Perch								
Bream								
Barbel								
Carp								
Tench								
TOTAL								
Largest fish killed.....								
REMARKS ..								

IARY.

								TOTAL.	
No.	lbs.	oz.	No.	lbs.	oz.	No.	lbs.	oz.	No.	lbs.	oz.

Date								
——	No.	lbs. oz.	No.	lbs. oz.	No.	lbs. oz.	No	lbs.
Salmon								
Grilse								
Sea Trout...								
Ferox								
Brown Trout								
Grayling ...								
Chub.....								
Dace								
Roach								
Pike								
Perch								
Bream								
Barbel								
Carp								
Tench								
Total								
Largest fish killed.....								
Remarks ...								

DIARY.

													TOTAL	
No.	lbs.	oz.	No.	lbs.	oz.	No.	lbs.	oz.	No.	lbs.	oz.	No.	lbs.	oz.

ANGLER'

DATE .....

——	No.	lbs. oz.	No.	lbs. oz.	No.	lbs. oz.	No.	lbs.
Salmon								
Grilse								
Sea Trout...								
Ferox								
Brown Trout								
Grayling ...								
Chub.....								
Dace								
Roach								
Pike								
Perch								
Bream								
Barbel								
Carp								
Tench								
TOTAL								
Largest fish killed.....								
REMARKS ...								

DIARY.

																TOTAL.	
S.	lbs.	oz.	No.	lbs.	oz.	No.	lbs	oz.	No.	lbs.	oz.	No.	lbs.	oz.	No.	lbs.	oz.

MEMORANDA.

Date.

MEMORANDA.

Date.

MEMORANDA.

Date.

WORKS PUBLISHED BY HORACE COX.

8vo., pp. 463, *with* 32 *illustrations, price* 16*s.*, *by post* 16*s.* 10*d.*

ESSAYS
ON
SPORT AND NATURAL HISTORY.
By J. E. HARTING.

CONTENTS.

Shooting — Hawking — Fishing — Training Hawks — Lark Mirrors — Plover Catching—Fishing with Cormorants—Decoys—The Irish Wolfhound—The Badger —Wild Turkeys—The Great Bustard—Seals—Wild Swans, &c.

Thirty-eight Essays: concluding with Practical Hints on Bird Preserving for the use of Travellers and Collectors.

In demy 8vo., price 3s. 6d., by post 3s. 9d.

HINTS ON THE MANAGEMENT OF HAWKS.
By J. E. HARTING,
Author of "A Handbook of British Birds," "Essays on Sport and Natural History."

Large post 8vo., price 6s., by post 6s. 4d.

RAMBLES AFTER SPORT;
OR,
TRAVELS AND ADVENTURES IN THE AMERICAS AND AT HOME.
By "OLIVER NORTH."

CONTENTS.

A Week's Duck Shooting at Poole—That Sheldrake—Quail Shooting in California —Bear Hunting in Mexico—Bear Shooting in California—My First Elk—My Last Bear—Round Cape Horn, Valparaiso, Santiago—Andacollo, Lima, Panama, Jamaica—Country Sports and Life in Chile—Shooting in Chile—Two Days' Fishing in Chile—"Toling" for Docks in California—Up the Sacramento—The White Elk of Astoria—Sport in the Coast Range Mountains.

In large post 8vo., limp cloth, price 2s. 6d., by post 2s. 8d.

COLORADO:
ITS
AGRICULTURE, STOCKFEEDING, SCENERY, AND SHOOTING.
By S. NUGENT TOWNSHEND, J.P.
("ST. KAMES.")

"THE FIELD" OFFICE, 346, STRAND, W.C.

THOMAS & SONS'
FLY-FISHING JACKET,

MADE IN

"Dry-Waterproofed" West of England Tweeds,

In which hooks will not readily stick; are wonderfully impervious to weather. No buttons to catch the line. Plenty of good pockets for fly-books. Will not work up round the neck in casting. Made according to practical suggestions from the most celebrated anglers of the day.

"A thing of comfort and a joy for ever."—*Vide*

TESTIMONIALS.

"Red Spinner," Angling Editor of the "Field," writing on Fishermen's Comforts, says:

"A distinctive suit for fishing is money well spent; and the fly-fisher especially requires something more than the commonplace cut of jacket. For years I read a small paragraph at the bottom of one of the *Field* columns advertising the Thomas fly-fishing jacket, and smiled at the notion that such an article could be anything different from the ordinary shooting coat or Norfolk jacket. It was said to have gusset sleeves, a fastening for the wrist, plenty of good pockets for fly books, and that it would not work up round the neck in casting. The time came when, at the persuasion of a friend, I got one, and can say that in fly-fishing or spinning I never previously knew what real comfort in casting was, the 'gusset sleeves' allowing of that perfect freedom of the shoulders so seldom realised."

R. B. Marston, Esq., Editor of the "Fishing Gazette," says:

"I have worn one of Thomas and Sons' fly-fishing jackets for some time, and can speak highly of it."

Sir Henry Clavering, Bart., writes:

"The fishing jacket has arrived. It is a perfect fit, and leaves nothing to be desired. The material could not be better."

THOMAS & SONS,

SPORTING TAILORS,

48, SOUTH MOLTON STREET, W.

HARDY'S GOLD MEDAL CANE-BUILT RODS,

As made for H.R.H. Prince Albert Victor and leading Sportsmen.

With and without Steel Centres.

For Salmon, Trout, Grayling, Mahseer, &c.

GOLD MEDAL — **STEEL CENTRE RODS.**

GOLD MEDAL — **CANE-BUILT RODS.**

GOLD MEDAL — **GREENHEART RODS.**

Only Makers of the "Demon," "Hall," "Turle," and many other "Pennell," "Marston," "Perfection," "Badminton," Patterns.



No. 1. Pike, 2s. each.
No. 2. Salmon and Lake, 2s. each.
No. 3. Trout and Perch, 1s. 9d. each.

NEW PATENT "MARSTON" COMBINATION TACKLE.

Acknowledged the most useful and practical arrangement ever invented. Six tackles in one. Send for Descriptive Pamphlet.

No. 0. No. 2.

HARDY'S "HALCYON" SPINNER.

The original Spinning Fly; the most successful artificial bait for all parts of the world. Can be used with an ordinary fly rod.

No. 0, Silver "Halcyon" Spinner	with trace, 2s. 6d.;	without trace, 1s. 6d.
No. 1, " "	" 2s. 6d.;	" 1s. 6d.
No. 2, " "	" 3s. 0d.;	" 1s. 9d.

We have added a larger size (No. 3, for Pike) to these deadly baits, which is highly spoken of. Each, 3s. 9d. with trace; without trace, 2s. 3d.

No. 1, Golden "Halcyon" Spinner	with trace, 2s. 9d.;	without trace, 1s. 9d.
No. 2, " "	" 3s. 3d.;	" 2s. 0d.
No. 3, " "	" 4s. 3d.;	" 2s. 6d.

"Dear Sirs,—I tried your 'Halcyon' Spinner for trout yesterday alternately with the Angel Minnow and the real Minnow on Chapman tackle. I found it infinitely superior as a bait to either of the above. The trout were very much more keen over it, and came at it most savagely, and in very low, clear water. Please send me three more by return post. Yours truly, M. H. HUMBLE."

Send for Illustrated CATALOGUE and ANGLER'S GUIDE Post Free Three Stamps.

HARDY BROTHERS,

PRACTICAL ANGLERS, INVENTORS, AND MANUFACTURERS OF ALL KINDS OF FISHING RODS AND TACKLE OF FIRST QUALITY ONLY.

Address: London & North-British Works, Alnwick, Northumberland.

ANDERSONS'

Entered at Stationers' Hall.

Andersons' No. 2 Gold Medal Quality WADERS are very light, for Summer Wear, weighing only - Stockings 1lb. 5 x, Trousers 2lb.

WADING TROUSERS

FOR

SALMON FISHING.

Made in three Gold Medal Qualities.

NEW

"NORGE" SEMI-WADERS.

(REGISTERED.)

The Large Sale which we have had, and the excellent testimony which we have received for and about these sizes, they were heirloomed, testifies to the fact that they are the most practical and comfortable waders yet invented.

NEW

FISHING STOCKINGS.

Made in three Gold Medal Qualities.

The most Practical ever Invented, Perfect Fitting, giving great comfort.

"TEST" BROGUES.

(REGISTERED.)

Mr. Thomas, writing to the Fishing Gazette, says:

"The Test Brogues are simply PERFECT. They are the best finished and [illegible] in the same time giving [illegible] in the river) that I [illegible] [illegible] [illegible] &c., &c.

IMPROVED

"BUCKLAND" WATERPROOF

FISHING,

SHOOTING, AND RIDING

JACKET

Can be Shortened for Deep Wading.

See the FIELD, April [illegible]

ANDERSON, ANDERSON, and ANDERSON.

THE ANGLERS' WATERPROOFERS,

37 QUEEN VICTORIA STREET, 37

LONDON, E.C.

WORKS: BOW-ROAD, E.

HARVARD·COLLEGE·LIBRARY
GIFT·OF
DANIEL·B·FEARING
CLASS·OF·1882 · : · A·M·1911
OF·NEWPORT
·1915·
THIS·BOOK·IS·NOT·TO·BE·SOLD·OR·EXCHANGED